

American with Disabilities Act
(ADA)
Transition Plan



Adopted November 10, 2020

(This Page Intentionally Left Blank)

City of Brookhaven ADA Transition Plan 2020

Table of Contents

Table of Contents	1
Introduction	3
Legal Requirements	3
City Infrastructure	4
Self-Evaluation	4
Identifying Barriers to Accessibility.....	5
Sidewalk & ADA Ramp Inventory.....	6
Inventory Summary.....	7
Removing Barriers to Accessibility.....	8
Transition Plan Adoption	8
Public Input	8
ADA Reporting	8
ADA Coordinator	8
Public Reporting Process	9
Grievance Procedure	9
City of Brookhaven Implementation Plan	10
Sidewalk Standards and Design Specification	10
Appendix	
Appendix A: Sidewalk and Ramp Inventory	12
Appendix B: Sidewalk Completed	13
Appendix C: Public Grievance Form	15
Appendix D: Repair Schedule	16
Appendix E: Ramp Standard Details	37
Appendix F: ADA Training Certification	41

(This Page Intentionally Left Blank)

City of Brookhaven ADA Transition Plan 2020

Introduction

The City of Brookhaven (City) was incorporated in late 2012 and started functioning in early 2013. The population of the City is around 55,000 (55,554 in 2019) and growing. The City of Brookhaven is a welcoming City with a diverse population. The City is bound on north by Interstate 285 and generally on the south by Interstate 85, two of the most important transportation arterials in Metro Atlanta. The City is located south of City of Dunwoody, east of City of Sandy Springs and City of Atlanta and west of City of Chamblee.

The City government is comprised of four districts represented by four Council Members and the Mayor. The City Manager serves as the Chief Administrative Officer.

Legal Requirements

The Americans with Disability Act also known as ADA was enacted by congress on July 26, 1990. Title II of the ADA applies to public entities, such as state and local governments, and the programs, services, and activities they deliver. This includes ensuring that paths of travel in the public rights-of-way are accessible according to ADA standards. Title II, Article 8, requires public entities to take several steps designed to achieve compliance with such ADA measures. This includes the mandate for the creation and implementation of an ADA Transition Plan. According to the federal regulations, the plan shall, at a minimum, include:

- A list of the physical barriers and their locations in a public entity's facilities that limit the accessibility of its programs, activities, or services to individuals with disabilities
- A detailed outline of the methods to be utilized to remove these barriers and make the facilities accessible
- The schedule for taking the necessary steps to achieve compliance with Title II
- The name/position of the ADA Coordinator responsible for the plan's implementation

The ADA Transition Plan is to be updated periodically until all barriers to accessibility are removed. This directive applies to all public entities who employ 50 or more people, which means the City of Brookhaven must have an ADA Transition Plan. By adopting an ADA Transition Plan, the City of Brookhaven Council demonstrates their dedication to providing accessibility (as defined in the ADA) to the Public Rights-of-way.

City Infrastructure

Parks Facilities

City inherited parks facilities within the City limits from DeKalb County. The following Parks Facilities have been transferred from DeKalb County to City of Brookhaven in Fall of 2014

- a. Ashford Park
- b. Blackburn Park
- c. Briarwood Park
- d. Brookhaven Park
- e. Georgian Hills Park
- f. Lynwood Park
- g. Murphy Candler Park
- h. Skyland Park

Administrative Facilities

City Hall is the administrative center providing various services to public. The City Hall operates in a leased facility and the City is seeking to move to a City-owned facility. City Administration, Community Development Department, Finance Department, and Public Works Department operate from the City Hall. The Public has access to these departments at the City Hall. City Hall is maintained by a contractor and responds to all the maintenance needs.

City Public Safety Building operates in a leased facility on Buford Highway. Public Safety Building houses the Municipal Court and the Police Department. This facility is maintained by a contractor and responds to all the maintenance needs.

Other Facilities

City also inherited all the infrastructure within the rights-of-way from DeKalb County. This includes sidewalks, ramps, signals and crosswalks. The City also has constructed 6.32 miles of sidewalks since incorporation of the City. All newly constructed sidewalks and ramps are inspected by Public Works staff and meet ADA standards. In addition, as part of private development, builders are required to construct sidewalk/multiuse path at the lot frontage based on the City adopted Future Sidewalk and Trail Network Plan. All private development work is inspected by Community Development Department Inspectors and meet ADA standards

Self-Evaluation

Park Facilities

City hired a consultant to performed evaluation of Parks facilities for ADA compliance in July 2016. A comprehensive evaluation report was completed by the consultant on August 15, 2016. These facilities were programed for upgrade to meet the ADA standards by City Administration.

A Parks Bond referendum was approved by the Voters in November 2018. The referendum included a Parks Master Plan to renovate/re-build six parks facilities in the City. All renovations and new constructions meet the Current ADA standards.

Administrative Facilities

City Administration has completed the evaluation of the City Hall for ADA compliance. City hired a consultant to complete the ADA compliance evaluation of Public Safety Building on August 12, 2016.

City Public Safety Building is maintained by a Contractor and responds to all the maintenance needs. The City maintenance contractor has completed various renovation work recommended in the evaluation report to meet the ADA standards. This work includes upgrades to Building Entrance, All restrooms, General circulation area, Dining spaces and work spaces and all accessible means of egress. A new 36,000 SF Public Safety Building is under construction and expected to be opened for public in Fall 2021. The new Facility meets all current ADA standards.

Other Facilities

The City performed a “Laser Truck” inventory of the sidewalks in first quarter of 2013 and curb ramps in third quarter of 2013 and identified 65 miles of sidewalks and approximately 900 curb ramps. The inventory also identified 164 sections of sidewalk termini with no ramps.

Over the past five years, the City has constructed sidewalks through annual Capital Improvement Program (CIP) funding and also accepted sidewalks constructed and dedicated to the City from private developers. Those sidewalks have been constructed to the ADA standards. The City has developed Design Standard details for sidewalk construction and provided to the Development Community. The City has a robust inspection program to ensure the facilities are constructed and accepted to the ADA standards.

The City also initiated a Bicycle, Pedestrian & Trail Plan in second quarter of 2015 and adopted the Plan in April 2016. This plan provides the City’s vision for sidewalks and multiuse paths. All future infrastructure from this plan will be constructed to meet the ADA Standards.

The City of Brookhaven is committed to providing public facilities that are accessible to all members of the community. The purpose of this ADA Transitional Plan is to self-evaluate the pedestrian facilities within the City rights-of-way such as sidewalks and curb ramps. The City also committed to meet the obligations under Title II of the American with Disability Act (ADA).

City’s ADA Transition Plan inventories all the facilities within the City rights-of-way, identifies the barriers of accessibility and priorities the improvements that needed to meet compliance.

Identifying Barriers to Accessibility

There are many different barriers and obstacles impact that the pedestrian mobility within the City of Brookhaven.

Transition plan considers sidewalks curb ramps and crossings at intersections as barriers to accessibility. When constructed or installed correctly, this infrastructure is not a barrier.

Barriers in the City infrastructure within public rights-of-way could be categorized into several groups.

- a. No curb ramp present: Sidewalk abruptly ends with no curb ramp present
- b. Substandard Curb Ramp: There are curb ramps present but detectable warning strip or proper landing not present
- c. Crosswalk does not present at the Ramp
- d. Sidewalk width is not 4' (minimum)
- e. Mailboxes and other encroachments are in the sidewalk

City of Brookhaven has constructed 6.64 miles of sidewalk since its incorporation. These sidewalks have been constructed to the ADA standards with curb ramp and proper slopes and detectable warning strips.

Sidewalk and ADA Ramp Inventory

City of Brookhaven has performed a sidewalk and ADA Ramp inventory assessment in Fall of 2019. This sidewalk and ramp conditional assessment included physically walking every sidewalk and documenting the sidewalks and ramps that doesn't meet the standards. The conditional assessment was performed based on the following criteria:

Curb Ramp Quality (Excellent, Good, Poor, Not present)

Excellent – Curb ramp is constructed to GDOT/City standards, Detectable warning strip is present

Good – Curb ramp is constructed to GDOT/City standards, Detectable warning strip is not present

Poor – Curb ramp is not up to the GDOT/City standards, Detectable warning strip is not present

Not Present – No curb ramps present at the sidewalk termini

Scope of Work

City of Brookhaven has 65 miles of sidewalks in their inventory and approximately seven miles of these were constructed within last five years. Sidewalk width varies depend on the period it was constructed. All Sidewalks constructed after the incorporation of the City are a minimum of 5 foot wide.

City also has 890 curb ramps and 543 of those ramps are ADA Non-compliance. 164 sidewalk termini with no Ramp present.

Sidewalk Locating and Assessment

City of Brookhaven has a GIS Sidewalk inventory. This sidewalk data originally came from DeKalb County. Periodic updates were performed when a Sidewalk Capital Improvement project was completed. This information is approximate and not up to the GIS grade. Sidewalks completed as part of private developments are currently being mapped in the GIS system.

Scope of work includes locating all existing sidewalks to GPS grade and provide a GIS database to include the following information:

Start point GPS location (Northing, Easting); End point GPS location (Northing, Easting)

If width changes within a section of sidewalk, start end GPS location for those sections

Sidewalk width (10', 8', 5', 4' less than 4')

Sidewalk ranking based on condition and quality of sidewalk

Sidewalk Condition/Quality (Excellent, Good, Poor, Not present)

Excellent – Sidewalk width is 4' or wider, curb ramps present on both ends of the sidewalk, cross-sectional slope is 2% or less

Good – Generally sidewalk is 4' or wider with small sections are less than 4' wide near pinch points, curb ramps present

Poor – Sidewalk section is less than 4' wide, no curb ramps present on both or one end of the section

Not Present – No sidewalk present

The City intends to use this ranking to prioritize funding for sidewalk improvements in annual budget

Curb Ramp mapping and Assessment

The City has no curb ramp data in the GIS System. A Curb ramp inventory work was performed in 2013 and this data was not mapped into the City GIS System.

ADA Ramp GPS location (Northing, Easting)

Ramp Type (A, B, C, D), Detectable warning strip present (Y/N)

Inventory Summary

(2019 Sidewalk Inventory Summary is provided in Appendix A)

Removing Barriers to Accessibility

City of Brookhaven eliminates the barriers to the City infrastructure as soon as practical. City has a sidewalk maintenance program driven by Citizen requests. Citizens can request through the City website and place a work request. Public Works staff prioritize the requests and perform the repair work and provide periodic updates to the Citizen who placed the work request.

Transition Plan Adoption

ADA Transitional plan was presented to the City Council on October 27, 2020 Council Work Session.

Public Input

The ADA requires that there are opportunities provided for the Public to provide input in developing the Transition Plan. Public comment period was included in the November 10, 2020 Council meeting prior to adopting the ADA Transition Plan.

ADA Reporting

Officials Responsible for Plan Implementation

The Public Works Director is responsible for the implementation of the ADA Transition Plan. The Public Works Director's responsibility includes annual budget recommendation to the City Council for implementation of the Transition Plan.

The Public Works Director's Contract information is:

Hari Karikaran, P.E.
Public Works Director
4362 Peachtree Road
Brookhaven, GA 30319
Phone: (404) 637-0500
Email: Hari.Karikaran@Brookhavenga.gov

Citizens who wish to report any non-compliance issues have to contact the ADA Coordinator.

ADA Coordinator's contact information is:

Rick Stone
Human Resources Director
4362 Peachtree Road
Brookhaven, GA 30319
Phone: (404) 637-0478
Email: Rick.Stone@Brookhavenga.gov

Public Reporting Process

The public complaint process is an integral part of the transition plan, as it helps the City understanding the heavily used facilities and prioritization of funding and schedule. Formal complaints or grievances regarding the ADA compliance of public facilities in the City rights-of-way can be made directly to City's ADA Coordinator using the ADA Grievance Form in Appendix D. The Compliance Form can be found in the City Website at the following link:

www.Brookhavenga.gov/

The grievances can be filed by the following methods:

- a. Filling the form completely and mailing to the ADA Coordinator
- b. Filling the form completely and e-mailing to the ADA Coordinator at Rick.Stone@Brookhavenga.gov
- c. Filling the form completely and dropping it off at the City Hall during regular business hours

Grievance Procedure

- a. ADA Grievance Form must be completely filled with names, address of the person reporting and the brief description of the alleged violation(s) in one of the three methods.
- b. A complaint should be filed within 14 days of when the complainant becomes aware of the alleged violation.
- c. ADA Coordinator or his/her designee will investigate the alleged violation. ADA Coordinator or his/her designee may contact the complainant for additional information in writing.
- d. A written determination as to the validity of the complaint and the description of the resolution shall be prepared by the ADA Coordinator. A copy of this resolution shall be sent to the complainant within 14 days. If the Complainant failed to provide requested additional information, the response time may be extended beyond 14 days.
- e. The complainant may request to reconsider their case in instances where he or she is dissatisfied with the resolution. The reconsideration request must be made within 14 days of the issuance of the ADA Coordinator's written resolution.

(Public Grievance Form is provided in Appendix E)

City of Brookhaven Implementation Plan

Parks Facilities

All Parks Facilities were programed for upgrades to meet the current ADA standards as part of the 2018 Parks Master Plan. The Park renovation and ADA upgrades schedule is provided below:

NO	PARK NAME	START	END	STATUS
1	Ashford Park	09/20	01/21	Underway
2	Blackburn Park	10/17	03/18	Complete
3	Briarwood Park	11/20	01/21	Underway
4	Georgian Hill Park	10/17	04/18	Complete
5	Lynwood Park	10/19	01/20	Complete
6	Murphy Candler Park	01/21	12/21	Not started
7	Skyland Park	07/17	09/18	Complete

Administrative Facilities

A new 36,000 square foot Public Safety Building is under construction. This new facility is a three-story building with an elevator. This new facility is scheduled to be opened to public in Fall 2021 and will meet the current ADA standards.

The current leased City Hall meets ADA standards and a City owned new City Hall, when constructed, will meet new ADA standards.

Other Infrastructure

The City of Brookhaven is committed to providing facilities within the City Rights-of-way that are in compliance with ADA. The City has taken steps to make sure this is achieved.

All new sidewalks within the City are constructed to meet ADA Standards.

Implementation Plan could be categorized in three groups.

Since 2019, City's annual paving program includes curb raising and construction and/or repairing of the adjacent curb ramps.

Sidewalk Standards and Design Specifications

The City's sidewalk design standards and specifications meet or exceed ADA Standards. All new sidewalks are constructed five-foot wide and all new multiuse paths are constructed ten-foot wide. A two-foot wide grassed median or a landscape buffer is required for sidewalks where possible and a ten-foot wide grassed median or a landscape buffer is required for sidewalks where possible

Sidewalks and multiuse path terminated with ADA ramp with the detectable warning strip. The cross-slope at the ramps shall be a maximum of 2 percent.

(City Sidewalk and ADA Ramp details ae provided in Appendix F)

Since incorporation, the City has adopted various long-range plans including Comprehensive Transportation Plan, Last Mile Connectivity Study, Bicycle, Pedestrian & Trail Plan, Ashford Dunwoody Corridor Study and N. Druid Hills Corridor Study. These adopted plans promote alternative transportation modes particularly facilities that support pedestrian movement. The Public Works Department has been aggressively implementing the projects recommended in these plans which helps to increase pedestrian facilities that meet ADA standards.

Appendix A:

Sidewalk inventory

Sidewalk Quality	Miles	Feet	Percentage
Excellent	35.4	186,831.5	46.55
Good	29.4	155,083.0	38.64
Poor	11.2	59,293.9	14.77
Not present (Gaps)	00.0	156.4	0.04
Total	76.0	401,364.9	100.00

Cub Ramp Inventory

ADA Ramp Quality

Condition	Total
Excellent	1001
Good	352
Poor	135
None	63
N/A	1
Total	1552

Ramp Type

Type	Total
A	150
B	173
C	85
D	1056
None	64
N/A	24
Total	1552

Warning Strip Inventory

Warning Strip Present	Total
Yes	898
No	654
Total	1552

Appendix B:

Sidewalks completed since 2013

CITY OF BROOKHAVEN SIDEWALK CONSTRUCTION HISTORY					
NO	Street	Side	From	To	Length (Ft)
2013 Completed					
1	Briarwood Way	East	Park Entrance	Drew Valley Rd	990
				2013 Total Miles	0.19
2014 Completed					
1	Ashford Dunwoody Rd	West	Stratfield Lane	Humility Lane	720
2	Harts Mill Rd	South	Watkins Place - Pedestrian Crossing		320
3	Coosawattee Dr	West	Tugaloo Drive	Cartecay Drive	250
4	Curtis Dr	South/West	Woodward ES North Drive	Woodward ES South Drive	250
5	Windsor Pkwy, Ph 1	South	Mabry Road	Osborne Road	1100
6	Drew Valley Rd	South	Briarwood Way	Cortez Drive	240
7	Humility Lane	South/West	Ashford Dunwoody Road	Hearst Drive	630
8	Windsor Pkwy, Ph 2	South	Mabry Road	City Limits	730
				2014 Total Miles	0.80
2015 Completed					
1	Colonial Drive	Both	Standard Drive	Railroad Bridge	500
2	N Druid Hills	East	Curtis Dr	N Cliff Valley Rd	600
3	Donaldson Dr	South	Johnson Ferry Rd	Mesh Corners	180
4	Brenton Drive	North	Ashford Dunwoody	Edenton Rd	750
5	Briarwood Road	Southwest	Pine Cone Lane	Briarwood Way	650
6	Johnson Ferry Rd	West	Hampton Hall Dr	Waddelston Way	580
				2015 Total Miles	0.62
2016 Completed					
1	Ashford Dunwoody Rd	West	Brookhaven Hill	Kadelston	820
2	Donaldson Dr	South	Bubbling Creek	Runny Meade	1250
3	Goodwin Rd	South	Shady Valley Rd	E Roxboro Rd	550
4	N Druid Hills	West	Lenox Park Blvd	Ashton Townhomes	1450
				2016 Total Miles	0.77

CITY OF BROOKHAVEN SIDEWALK CONSTRUCTION HISTORY					
NO	Street	Side	From	To	Length (Ft)
2017 Completed					
1	Cravenridge Drive	West	Existing	Pamela Drive	290
2	Coosawatte Drive	Northwest	2390 Coosawatee Drive	2416 Coosawatee Drive	275
3	Dresden Drive	North	Camille Drive	N. Thompson Road	760
4	E. Roxboro Road	West	N. Druid Hills Road	Roxboro Drive	800
5	Ellijay Drive	East	2472 Ellijay Drive	2478 Ellijay Drive	110
6	Hermance Drive	East	Croswycke Forest Drive	Path	150
7	Woodrow Way-Phase I	Northeast	Breton Circle	Inman Drive	400
8	Old Johnson Ferry Road	Northeast	Existing	Brooklawn Road	275
9	Johnson Ferry Road	East	Bluff Haven Road	City limits	150
10	Woodrow Way	Northeast	Lanier Drive	Oglethorpe Entrance	600
11	Thompson Road	West	Dresden Drive	Grant Drive	1000
				2017 Total Miles	0.91
2018 Completed					
1	Lanier Drive	East	Peachtree Drive	Woodrow Way	850
2	Skyland Drive	East	S. Bamby Road	Tryon Road	750
3	Drew Valley Road	North	Birch Circle	E. Drew Valley Road	650
4	Cartecay Drive	South	Sylvan Circle	Ellijay Drive	800
5	Mill Creek Road	North	Johnson Ferry Road	Greenwood Close	1500
6	Childers Road	South	N. Druid Hills Road	Buckhead Valley Road	375
7	Lanier Drive	East	Woodrow Way	Windsor Parkway	1600
8	Old Johnson Ferry Road	Northeast	Brooklawn Road	W. Nancy Creek Drive	1060
9	N. Druid Hills Road	West	Arrington Place	Colonial Drive	500
10	Caldwell Road	West	Sunland Drive	E. Osborne Road	665
11	Fernwood Circle	East	Existing	Cartecay Drive	500
12	Tryon Road	North	Skyland Drive	S. Bamby Lane	1000
13	Caldwell Road	West	E. Osborne Road	Cheshire Way	1300
14	Lanier Drive	East	Windsor Parkway	Hearst Drive	850
15	Woodrow Way Phase II	East	Windsor Parkway	Inman Drive	1500
				2018 Total Miles	2.63
2019 Completed					
1	Cheshire Way	Southwest	Caldwell Road	Green Meadow Lane	330
2	E. Drew Valley Road	West	Drew Valley Road	Drew Valley Road	340
3	Cortez Lane	South	Cortez Way	Drew Valley Road	375
4					
				2019 Total Miles	0.20

Appendix C:
City of Brookhaven
Public Grievance Form

NAME: _____

ADDRESS: _____

PHONE NUMBER: _____

LOCATION OF PROBLEM:

DESCRIPTION OF PROBLEM:

City of Brookhaven
ATTN: Rick Stone
ADA Coordinator
4362 Peachtree Road
Brookhaven, GA 30319



Appendix D:

2020 Repair Work based on the 2019 Assessment

STREET NUMBER	LOCATION	Ramp Type	EXISTING SIDEWALK WIDTH	APPROXIMATE LENGTH OF REPAIRS	TYPE OF REPAIR / COMMENTS
1680	Chantily Drive		4'	5-ft	Sidewalk Repair
1680	Chantily Drive		4'	10-ft	Sidewalk Repair
1680	Chantily Drive		4'	15-ft	Sidewalk Repair
1680	Chantily Drive		4'	20-ft	Sidewalk Repair
1680	Chantily Drive	A	4'	N/A	Full Ramp Repair w/ Detectible Warning Device – 1
1680	Chantily Drive		4'		Trip Hazard Repair at CB
1338	Sheridan Rd.		4'	5-ft	Sidewalk Repair
1304	Sheridan Rd.		4'	15-ft	Sidewalk Repair
1438	Sheridan Rd.	D	4'	N/A	One Full Ramp Repair w/ Detectible Warning Device
1438	Sheridan Rd.	D	5'	N/A	Two Full Ramp Repair w/ Detectible Warning Device
1406	Sheridan Rd	None	5'	N/A	One New Ramp w/ Detectible Warning Device
1318	Sheridan Rd	None	5'	N/A	One New Ramp Repair w/ Detectible Warning Device
1143	Sheridan Ct.	A	4'	N/A	One Ramp Detectible Warning Device
1136	Sheridan Ct.	A	4'	N/A	One Ramp Detectible Warning Device
1061	Sheridan Park	A`	5'	N/A	One Ramp Detectible Warning Device
1411	Brookvalley LN	A	5'	No	One Full Ramp Repair w/ Detectible Warning Device

STREET NUMBER	STREET NAME	Ramp Type	EXISTING SIDEWALK WIDTH	APPROXIMATE LENGTH OF REPAIRS	TYPE OF REPAIR / COMMENTS
1824	Corporate Blvd. next to 12 Corporate Blvd		4'	15-ft	Sidewalk Repair at the CB
1840	Corporate Blvd.		4'	15-ft	Sidewalk Repair
2090	Corporate Blvd.		4'	10-ft	Sidewalk Repair due to tree roots
12	Corporate Blvd		None		One Full New Ramp Installation including Mat
1840	Corporate Blvd		None		Two Full New Ramp Installation including Mat
1860	Corporate Blvd		None		One Full New Ramp Installation including Mat
1860	Corporate Blvd	D	4'		One Full Ramp Warning Strip
2090	Corporate Blvd		4'		Four locations with Trip Hazard repairs
1519	Dresden Dr.		4'	10-ft	Sidewalk Repair
1581	Dresden Dr.		4'	10-ft	Sidewalk Repair at the DW
1649	Dresden Dr.		4'	15-ft	Sidewalk Repair due to tree roots
1673	Dresden Dr.		4'	10-ft	Sidewalk Repair
1807	Dresden Dr.		4'	20-ft	Sidewalk Repair
1813	Dresden Dr.		4'	30-ft	Sidewalk Repair
1819	Dresden Dr.		4'	20-ft	Sidewalk Repair
1831	Dresden Dr. on Skyland Dr.		4'	30-ft	Sidewalk Repair
	Dresden Dr @ Ellijay - East side	A	5'		One Full Ramp Repair including Mat
	Dresden Dr @ N. Thompson	D	5'		Two Full Ramp Repair including Mat
	Dresden Dr @ Archway	D	4'		Two Full Ramp Repair including Mat
1930	Dresden Dr - East Entrance	D	< 4'		Two Full Ramp Repair including Mat
	Dresden Dr @ Apalachee, East Side	D	< 4'		One Full Ramp Repair including Mat

STREET NUMBER	STREET NAME	Ramp Type	EXISTING SIDEWALK WIDTH	APPROXIMATE LENGTH OF REPAIRS	TYPE OF REPAIR / COMMENTS
	Dresden Dr @ Ellijay - West side	D	5'		One Ramp Warning Strip
	Dresden Dr @ Apalachee, West Side	D	5'		One Ramp Warning Strip
	Dresden Dr @ Village Park Ct.	D	5'		Two Ramp Warning Strip
	Dresden Dr @ Wayland Cir	D	5'		Two Ramp Warning Strips
	Dresden Dr @ Skyland Dr. - SW Corner	D	4'		One Ramp Warning Strip
1896	E Roxboro Rd.		4'	15-ft	Sidewalk Repair
1978	E Roxboro Rd.		4'	10-ft	Sidewalk Repair
1990	E Roxboro Rd.		4'	10-ft	Sidewalk Repair
1996	E Roxboro Rd.		4'	10-ft	Sidewalk Repair
2004	E Roxboro Rd.		4'	10-ft	Sidewalk Repair
	E Roxboro Rd @ Roxboro - Northside	D	< 4'		One Full Ramp Repair including Mat – 1
	E Roxboro Rd @ Wright Ave, North side	D	< 4'		One Full Ramp Repair including Mat – 1
	Hermance Dr @ Windsor Pkwy	D	< 4'		Full Ramp Repair including Mat
	Hermance Dr @ Windsor Pkwy	C	5'		One Ramp Warning Strip
	Hermance Dr. on Windsor Pkwy		4'		One Trip Hazard Repair
2163	Johnson Ferry Rd @ Marta Stop	D	4'		One Ramp Repair including Mat
2120	Johnson Ferry Rd.	D	4'		Two Ramp Warning Strip
2124	Johnson Ferry Rd.	D	5'		Two Ramp Warning Strip
2124	Johnson Ferry Rd. @ Donaldson	D	5'		Full Ramp Warning Strip
	Johnson Ferry Rd. @ Parking Lot Entrance by Jo's Grille	D	4'	10	Sidewalk Repair

STREET NUMBER	STREET NAME	Ramp Type	EXISTING SIDEWALK WIDTH	APPROXIMATE LENGTH OF REPAIRS	TYPE OF REPAIR / COMMENTS
1121	Standard Dr @ Lorraine St.	D	4'		Full Ramp Repair including Mat
	Standard Dr @ Colonial	D	4'		Two Full Ramp Repair including Mat
1060	Standard Dr.		4'		One Trip Hazard Repair
1064	Standard Dr.		4'		One Trip Hazard Repair
1192	Standard Dr.		4'		One Trip Hazard Repair
1183	W Brookhaven Dr.		4'	20-ft	Sidewalk Repair
1227	W Brookhaven Dr.		4'	5-ft	Sidewalk Repair
1149	W Brookhaven Dr.		4'		One Trip Hazard Repair
1368	Windsor Pkwy		4'	10-ft	Sidewalk Repair due to tree roots
1258	Windsor Pkwy @ Cates	D	5'		One Ramp Warning Strip
1445	Windsor Pkwy	C	4'		One Ramp Warning Strip
1591	Windsor Pkwy		4'		One Trip Hazard Repair
1607	Windsor Pkwy		4'		One Trip Hazard Repair

2019 Repair Work based on the Citizen generated Work Requests

WORK ORDER NUMBER	STREET ADDRESS	TYPE OF WORK	COMPLETED DATE
5876	1273 Goodwin Road	ADA Ramp Installation	06/27/19
5845	1819 Dresden Drive	Sidewalk Repair	06/13/19
5871	3229 Mae Avenue	Sidewalk Repair	06/27/19
5872	3243 Osborne Road	Sidewalk Repair	06/27/19
5814	3376 Osborne Road	Sidewalk Repair	06/27/19
5982	1203 Thornwell Drive	Sidewalk Repair	07/18/19
5983	1760 Clairmont Way	Sidewalk Replacement	07/23/19
5913	Various locations	Sidewalk Replacement	07/03/19
6013	1448 W. Nancy Creek Drive	Sidewalk Repair	07/31/19
6014	1711 W. Nancy Creek Drive	Sidewalk Repair	07/31/19
6166	3147 Osborne Road	Sidewalk Repair	09/25/19
6207	2958 Redding Road	Sidewalk Replacement	10/18/19
6212	Caldwell/Redding	Sidewalk Repair	10/21/19
6229	3616 Clairmont Road	Sidewalk Replacement	10/24/19
6187	5485 Waddeston Way	Sidewalk Replacement	10/08/19
6317	Tall Tree @ E. Roxboro Road	ADA Ramp Installation	11/23/19
6267	1250 Windsor Parkway	Sidewalk Repair	11/05/19
6379	2960 Cynthia Drive	Sidewalk Repair	12/26/19

2020 Repair Work based on the Citizen generated Work Requests

WORK ORDER NUMBER	STREET ADDRESS	TYPE OF WORK	COMPLETED DATE
6457	1419 Sylvan Circle	Sidewalk Repair	01/20/20
6544	1401 Dresden Drive	ADA Ramp Replacement	02/13/20
6594	1387 Sheridan Walk	ADA Ramp Replacement	03/10/20
6629	1775 Briarwood Road	Sidewalk Repair	03/23/20
6746	3251 Breton Circle	Sidewalk Repair	03/27/20
6753	3273 Stratfield Drive	Sidewalk Repair	05/14/20
6754	1500 Donaldson Drive	Sidewalk Repair	05/14/20
6755	2586 Drew Valley Road	Sidewalk Repair	05/14/20
6766	3829 Clairmont Road	Sidewalk Repair	05/20/20
6778	6955 Ashford Dunwoody Road	Sidewalk Replacement	05/27/20
6791	1974 Woodsdale Road	Sidewalk Repair	06/17/20
6787	2477 Ellijay Drive	Sidewalk Repair	06/02/20
6847	1515 Sylvan Circle	Sidewalk Repair	06/25/20
6792	1996 E. Roxboro Road	Sidewalk Repair	06/03/20
6793	1336 Rustic Ridge Drive	ADA Ramp Installation	06/03/20
6942	1239 Star Drive	Replacement	08/11/20
6972	1551 W. Nancy Creek Drive	Sidewalk Repair	08/18/20
6971	2705 Mabry Road	Sidewalk Replacement	08/18/20
2629	1473 Ragley Hall Road	Sidewalk Repair	08/06/20

2021 Proposed Repair Work

STREET NUMBER	STREET NAME	Ramp Type	EXISTING SIDEWALK WIDTH	APPROXIMATE LENGTH OF REPAIRS	TYPE OF REPAIR / COMMENTS
3450	Blair Cir @ Donaldson	D	5'		3 - Ramp Warning Strip
	Bluffhaven Way @ Johnson Ferry Rd.	D	5'		2 - Ramp Warning Strip
1381	Brenton Dr.	D	4'		Ramp Warning Strip
	Brookleigh Ln @ Ashton Woods Dr	C	5'		2 - Ramp Warning Strip
3962	Chesson Ct	None	4'		2 - Full Ramp Repair including Mat
	Lanier Dr @ Windsor Pkwy	B	5'		Ramp Warning Strip
4081	Nancy Creek Way		4'	5-ft	Sidewalk Repair
4081	Nancy Creek Way		4'		Trip Hazard Repair
	Newhaven Cir @ Harts Mill Rd	B	< 4'		2 - Ramp Warning Strip
2635	Brookline Cir on Dreden Dr.		4'	10-ft	Sidewalk Repair
	Brookline Cir @ Dresden	D	4'		2 - Ramp Warning Strip
	Conasauga Ave @ Dresden	D	4'		2 - Full Ramp Repair including Mat
2896	Cravenridge Dr.		4'	5-ft	Sidewalk Repair
2999	Cravenridge Dr.		4'	15-ft	Sidewalk Repair
2844	Cravenridge Dr.		4'		Trip Hazard
	Cravenridge Dr @ Tryon Rd.	B	4'		Ramp Warning Strip
	Cynthia Dr. @ Tryon	B	5'		Ramp Warning Strip
2460	Drew Valley Rd.		4'	5-ft	Sidewalk Repair
2608	Drew Valley Rd.		4'	5-ft	Sidewalk Repair
2712	Drew Valley Rd.		4'	5-ft	Sidewalk Repair at the water meter
2494	Drew Valley Rd.		4'		Trip Hazard
2540	Drew Valley Rd.		4'		Trip Hazard
2654	Drew Valley Rd.		4'		Trip Hazard
1905	Harrison Park Dr @ Tobey Rd	D	5'		Full Ramp Repair
1580	Tryon Rd.		4'	10-ft	Sidewalk Repair
1624	Tryon Rd		4'	20-ft	Sidewalk Repair
1630	Tryon Rd.		4'	15-ft	Sidewalk Repair
1640	Tryon Rd.		4'	5-ft	Sidewalk Repair

2021 Proposed Repair Work

STREET NUMBER	STREET NAME	Ramp Type	EXISTING SIDEWALK WIDTH	APPROXIMATE LENGTH OF REPAIRS	TYPE OF REPAIR / COMMENTS
1562	Tryon Rd.		4'		Trip Hazard
1574	Tryon Rd.		4'		Trip Hazard
1610	Tryon Rd.		4'		Trip Hazard
2158	Millennium Way	B	< 4'		Full Ramp Repair including Mat
2144	Millennium Way	B	4'		Ramp Warning Strip
2158	Millennium Way	D	5'		Ramp Warning Strip
2158	Millennium Way	B	4'		Ramp Warning Strip
1121	Standard Dr @ Lorraine St.	D	4'		Full Ramp Repair including Mat
	Standard Dr @ Colonial	D	4'		2 - Full Ramp Repair including Mat
1060	Standard Dr.		4'		Trip Hazard Repair
1064	Standard Dr.		4'		Trip Hazard Repair
1192	Standard Dr.		4'		Trip Hazard Repair
	Star Dr @ N Druid Hills	None	None		2 - Full Ramp Repair including Mat
	Star Dr @ Sylvan Cir	None	None		2 - Ramp Warning Strip
1195	Thornwell Dr.		4'	10-ft	Sidewalk Repair
1211	Thornwell Dr @ N. Druid Hills Rd	None	< 4'		Full Ramp Repair including Mat
2259	Valley Brook Way on Colonial Dr.		4'	10-ft	Sidewalk Repair buckle up due to tree roots
1225	Pine Ridge Rd.		4'	30-ft	Sidewalk Repairs near the CB at 1228 Woods Circle
1225	Pine Ridge Rd	None	None		Full Ramp Repair including Mat
1225	Pine Ridge Rd.		4'		Trip Hazard Repair
1042	Shady Valley Pl	D	< 4'		Full Ramp Repair including Mat
2111	Wrights Mill Cir E Roxboro		4'	10-ft	Sidewalk Repair
2097	Wrights Mill Cir E Roxboro		4'	5-ft	Sidewalk Repair
2139	Wrights Mill Cir Wright Ave		4'	10-ft	Sidewalk Repair
2161	Wrights Mill Cir	D	< 4'		Ramp Warning Strip
2161	Wrights Mill Cir Wright Ave		4'		Trip Hazard Repair
2171	Wrights Mill Ln	D	4'		Ramp Warning Strip

2022 Proposed Repair Work

STREET NUMBER	STREET NAME	Ramp Type	EXISTING SIDEWALK WIDTH	APPROXIMATE LENGTH OF REPAIRS	TYPE OF REPAIR / COMMENTS
	Ashford Lake Ct at Harts Mill	D	5'		2 - Full Ramp Repair including Mat
3940	Ashford Lake Ct. on Harts Mill Rd.		4'		Trip Hazard Repair at the CB
	Ashford Trl @ Harts Mill Rd	D	4'		2 -Ramp Warning Strip
	Fox Glen Ct @ Harts Mill Rd	D	5'		2 - Full Ramp Repair including Mat
1650	Hartford Glen on Harts Mill Rd.		4'	15-ft	Sidewalk Repair
1662	Hartford Glen on Harts Mill Rd.		4'	15-ft	Sidewalk Repair
1686	Hartford Glen on Harts Mill Rd.		4'	10-ft	Sidewalk Repair
	Harts Mill Ln. @ Harts Mill Rd, both intersections	D	4'		3 - Ramp Warning Strip
3748	Watkins Pl @ Harts Mill Rd.	D	4'		Ramp Warning Strip
	Alden Place Dr @ Caldwell Rd	D	5'		2 - Ramp Warning Strip
	Ashford Rd. @ Caldwell Rd	A	5'		Ramp Warning Strip
	Ashford Rd. @ Caldwell Rd	B	5'		2 - Ramp Warning Strip
3330	Ashford Park Ct @ Caldwell	C	4'		2 - Ramp Warning Strip
100	Caldwell Road - Left Side	A	4'		Full Ramp Repair
2829	Caldwell Road	D	5'		Full Ramp Repair including Mat
2780	Caldwell Road	D	4'		2 - Ramp Warning Strip
2783	Caldwell Rd.		4'		Trip Hazard at the CB
	Oak Brook Way @ Osborne Rd.	D	4'		2 -Ramp Warning Strip
	Oakland Trce @ Osborne	B	5'		2 - Ramp Warning Strip
	Oglethorpe Way @ Windsor	D	5'		Ramp Warning Strip
	Pelly Cir @ Osborne	D	5'		4 -Ramp Warning Strip
1385	Sylvan Cir.		4'	10-ft	Sidewalk Repair

2022 Proposed Repair Work

STREET NUMBER	STREET NAME	Ramp Type	EXISTING SIDEWALK WIDTH	APPROXIMATE LENGTH OF REPAIRS	TYPE OF REPAIR / COMMENTS
	Ashford Lake Ct at Harts Mill	D	5'		Full Ramp Repair including Mat
3940	Ashford Lake Ct. on Harts Mill Rd.		4'		Trip Hazard Repair at the CB
	Ashford Trl @ Harts Mill Rd	D	4'		Ramp Warning Strip
	Fox Glen Ct @ Harts Mill Rd	D	5'		Full Ramp Repair including Mat
1499	Sylvan Cir.		4'		Trip Hazard Repair by DW
1139	Wimberly Rd. @ Osborne Rd.	D	4'		Ramp Warning Strip
2973	Woodrow Way	B	5'		Ramp Warning Strip
	Woodrow Way @ Windsor Pkwy.	D	5'		2 - Ramp Warning Strip
1880	Curtis Dr	C	4'		2 - Ramp Warning Strip
	Curtis Dr @ Key's Lake Dr.	D	4'		Ramp Warning Strip
2010	Curtis Dr @ Crosswalk	D	4'		2 - Ramp Warning Strip
	Lenox Cove Cir @ Curtis Dr.	D	5'		2 - Ramp Warning Strip
	Lenox Crst @ Shady Valley	D	4'		2 - Ramp Warning Strip
	Lenox Valley@ Shady Valley	D	4'		2 - Ramp Warning Strip
1079	Lenox View @ Shady Valley	C	5'		2 - Ramp Warning Strip

2023 Proposed Repair Work

STREET NUMBER	STREET NAME	Ramp Type	EXISTING SIDEWALK WIDTH	APPROXIMATE LENGTH OF REPAIRS	TYPE OF REPAIR / COMMENTS
3151	Osborne Rd	D	4'		Full Ramp Repair including Mat
	Osborne Rd. @ Mae Ave	D	4'		2 - Full Ramp Repair including Mat
2660	Osborne Rd.	D	5'		2 - Ramp Warning Strip
3284	Osborne Rd.	D	5'		Ramp Warning Strip
	Osborne Rd. @ Lynwood	D	4'		2 - Ramp Warning Strip
	Briarwood Way @ Briarwood	D	< 4'		2 - Full Ramp Repair including Mat
	Brookhaven Way @ Caldwell	D	5'		2 - Ramp Warning Strip
	Brookhaven View @ Caldwell	D	5'		2 - Ramp Warning Strip
	Brookhaven Circle @ Caldwell	D	4'		2 - Ramp Warning Strip
2980	Redding Rd.	B	5'		Ramp Warning Strip
1242	N Druid Hills Rd - entrance @ Apple Valley	None	None		Full Ramp Repair including Mat
	N Druid Hills Rd @ Sylvan Cir	None	None		F2 - Full Ramp Repair including Mat
	N Druid Hills Rd @ Standard	None	None		2 - Full Ramp Repair including Mat
1366	N Druid Hills Rd.	D	5'		Ramp Warning Strip
	N Druid Hills Rd @ Lindenwood Ln	D	5'		2- Full Ramp Repair including Mat
	N Druid Hills Rd @ Brookshire Ln	None	None		2- Full Ramp Repair including Mat
1594	N Druid Hills Rd @ N. Cliff Valley Rd	D	< 4'		Full Ramp Repair including Mat
	N Druid Hills Rd @ Druid Knoll Dr.	None	None		2 - Full Ramp Repair including Mat
	Clairmont Rd @ 9th Street	B	< 4'		2 -Full Ramp Repair including Mat
	Clairmont Rd. @ Mannville	B	< 4'		2 - Full Ramp Repair including Mat
	Clairmont Rd. @ Raven Hill	B	< 4'		2 - Full Ramp Repair including Mat
	Clairmont Rd. @ Canmont	B	< 4'		2 - Ramp Warning Strip

2023 Proposed Repair Work

STREET NUMBER	STREET NAME	Ramp Type	EXISTING SIDEWALK WIDTH	APPROXIMATE LENGTH OF REPAIRS	TYPE OF REPAIR / COMMENTS
	Clairmont Rd. @ 8th Street, South Crnr	D	4'		Ramp Warning Strip
1626	N Druid Hills Rd on NCVW		4'	10-ft	Sidewalk Repair
1660	N Druid Hills Rd on Curtis Drive		6'	15-ft	Sidewalk Repair
1798	N Druid Hills Rd.		4'	20-ft	Sidewalk Repair
1897	N. Druid Hills Rd.		4'	24'	Sidewalk Repair
1814	N Druid Hills Rd		4'	10-ft	Repairs need to cut tree roots
	Oglethorpe Ave @ N Druid Hills	None	None		Full Ramp Repair including Mat

2024 Proposed Repair Work

STREET NUMBER	STREET NAME	Ramp Type	EXISTING SIDEWALK WIDTH	APPROXIMATE LENGTH OF REPAIRS	TYPE OF REPAIR / COMMENTS
	Regency Park Ct @ E. Nancy Creek	D	5'		2 - Ramp Warning Strip
	W Nancy Creek Dr @ W. Nancy Creek Ct.	None	None		2 - Full Ramp Repair including Mat
	W Nancy Creek Dr @ Candler Lake West	B	4'		Full Ramp Repair including Mat
1551	W Nancy Creek Dr	D	4'		Ramp Warning Strip
	W Nancy Creek Dr @ Candler Lake West	D	4'		3 - Ramp Warning Strip
	W Nancy Creek Dr @ East parking Lot for Murphey Candler Lake Park	D	4'		3 - Ramp Warning Strip
	W Nancy Creek Pl @ West Nancy Creek	None	None		2 - Full Ramp Repair including Mat
	Apple Valley Rd @ Fernwood Cir	D	4'		2 - Ramp Warning Strip
1430	Canoochee Dr	D	5'		Ramp Warning Strip
1474	Canoochee Dr	D	4'		Ramp Warning Strip
	Conasauga Ave @ Village Park Dr.	D	4'		2 - Ramp Warning Strip
	Cortez Ln @ Coosawattee, North side	C	< 4'		Full Ramp Repair including Mat
	Ellijay Dr @ Cartecay	D	4'		Full Ramp Repair including Mat
	Ellijay Dr @ Town Estates Dr.	D	4'		2 - Full Ramp Repair
1338	Fernwood Cir.		4'	5-ft	Sidewalk Repair
1338	Fernwood Circle	C	4'		Ramp Warning Strip
2262	Matthews St.		4'	25-ft	Sidewalk Repair
	Mathews St. @ Pine Grove	None	5'		Full Ramp Repair including Mat
	Mathews St. @ Colonial		4'		Full Ramp Repair including Mat
	Mathews St. @ Colonial				Trip Hazard Repair
	N Druid Hills Rd @ Wright Ave	D	< 4'		Full Ramp Repair including Mat
	N Druid Hills Rd @ Gail Drive	D	4'		2 - Full Ramp Repair including Mat

2024 Proposed Repair Work

STREET NUMBER	STREET NAME	Ramp Type	EXISTING SIDEWALK WIDTH	APPROXIMATE LENGTH OF REPAIRS	TYPE OF REPAIR / COMMENTS
1940	N Druid Hills Rd	None	None		Full Ramp Repair including Mat
	N Druid Hills Rd @ Saxon Pl	None	None		2 - Full Ramp Repair including Mat
1951	N Druid Hills Rd	D	4'		Full Ramp Repair
2080	N Druid Hills Rd	C	4'		Full Ramp Repair including Mat
2090	N Druid Hills Rd	A	5'		Full Ramp Repair including Mat
	Ashton Bluff Dr @ N. Druid Hills Rd.	D	4'		Ramp Warning Strip
1680	Clairmont Pl	C	5'		Ramp Warning Strip
1646	Clairmont Way		4'	30-ft	Sidewalk Repair
1727	Clairmont Way		4'	5-ft	Sidewalk Repair
1721	Clairmont Way		4'	5-ft	Sidewalk Repair
1711	Clairmont Way	None	None		Full Ramp Repair including Mat
1646	Clairmont Way	B	5'		Ramp Warning Strip
1654	Clairmont Way		4'		Trip Hazard at the water meter
1771	Clairmont Way		4'		Trip Hazard Repair
3101	Silver Lake Dr	D	4'		Ramp Warning Strip

Remaining Repair Work

STREET NUMBER	STREET NAME	Ramp Type	EXISTING SIDEWALK WIDTH	APPROXIMATE LENGTH OF REPAIRS	TYPE OF REPAIR / COMMENTS
3500	Ashford Dunwoody Rd.		4'	5-ft	Sidewalk Repair
3919	Ashford Dunwoody Rd.		4'	30-ft	Sidewalk Repair to W Nancy Creek
4089	Ashford Dunwoody Rd.		4'	10-ft	Sidewalk Repair
4117	Ashford Dunwoody Rd.		4'	10-ft	Sidewalk Repair
	Ashford Dunwoody Rd @ Chaucer	A	5'		Full Ramp Repair including Mat
	Ashford Dunwoody Rd @ Oconee	D	5'		Full Ramp Repair including Mat
	Ashford Dunwoody Rd @ Ashford Green	D	4'		Full Ramp Repair including Mat
3716	Ashford Dunwoody Rd.	D	5'		Full Ramp Repair including Mat
3775	Ashford Dunwoody on Harts Mill Rd.		4'		Trip Hazard Repair at the CB
100	Ashford Dunwoody Rd.	D	< 4'		Ramp Warning Strip
	Ashford Dunwoody Rd. @ Windsor Pkwy	D	4'		Ramp Warning Strip
	Ashford Dunwoody Rd. @ Rebecca Williams Way South Ent.	D	5'		Ramp Warning Strip
3934	Ashford Dunwoody Rd. @ Parkcrest	D	4'		Ramp Warning Strip
	Brookhaven Close @ Ashford Dunwoody Rd	D	5'		Ramp Warning Strip
	Brookhaven Commons Dr @ Ashford Dunwoody Rd	D	< 4'		Ramp Warning Strip
	Brookhaven Hill @ Ashford Dunwoody Rd.	D	5'		Ramp Warning Strip
	Brookhaven Trace @ Ashford Dunwoody Rd	C	4'		Ramp Warning Strip
1385	Bubbling Creek on Harts Mill Rd.		4'	15-ft	Sidewalk Repair
1385	Bubbling Creek Rd	B	5'		Full Ramp Repair including Mat
	Byrnwyck Pl @ Old Johnson Ferry Rd.	None	4'		Ramp Warning Strip
4476	Candler Lake East		4'	20-ft	Sidewalk Repair
4476	Candler Lake East	D	4'		Full Ramp Repair including Ramp

Remaining Repair Work

STREET NUMBER	STREET NAME	Ramp Type	EXISTING SIDEWALK WIDTH	APPROXIMATE LENGTH OF REPAIRS	TYPE OF REPAIR / COMMENTS
4476	Candler Lake East	D	4'		New CB Top
3710	Canyon Ridge Ct	D	4'		Ramp Warning Strip
	Dunwoody Ln @ Ashford Dunwoody Rd	D	4'		Ramp Warning Strip
1663	E Nancy Creek across from 4098 Nancy Creek Way		4'	15-ft	Sidewalk Repair at the entrance to the Soccer Field
1663	E Nancy Creek Dr. @ Tripple Creek Ct.	B	5'		Full Ramp Repair including Mat
	Edenton Ct @ W. Nancy Creek	None	4'		Full Ramp Repair including Mat
1351	Epping Forest Dr.		4'	10-ft	Sidewalk Repair
1360	Epping Forest Dr.		4'	20-ft	Sidewalk Repair
1373	Epping Forest Dr.		4'	5-ft	Sidewalk Repair
1502	Epping Forest Dr.		4'	10-ft	Sidewalk Repair at water meter
1502	Epping Forest Dr.		4'	10-ft	Sidewalk Repair at Fire Hydrant
	Epping Forest Dr @ Stratfield	None	None		Full Ramp Repair including Mat
1380	Epping Forest Dr.		4'		Trip Hazard Repair
1	Executive Park Dr NE @ N. Druid Hills Rd.	D	4'		Full Ramp Repair including Mat
	Kadleston Way @ Stratfield	None	None		Full Ramp Repair including Mat
1154	Ragley Hall Rd.		4'	6-ft	Sidewalk Repair at water meter
1227	Ragley Hall Rd		4'	5-ft	Sidewalk Repair
1297	Ragley Hall Rd.		4'	10-ft	Sidewalk Repair
1300	Ragley Hall Rd.		4'	15-ft	Sidewalk Repair
1310	Ragley Hall Rd.		4'	20-ft	Sidewalk Repair w/tree roots
1284	Ragley Hall Rd. and Epping Forest Dr.		4'	20-ft	Sidewalk Repair
1401	Ragley Hall Rd.		4'	20-ft	Sidewalk Repair
1473	Ragley Hall Rd.		4'	15-ft	Sidewalk Repair
1284	Ragley Hall Rd	None	None		Full Ramp Repair including Mat
1274	Ragley Hall Rd.	C	5'		Ramp Warning Strip
1291	Ragley Hall Rd.		4'		Trip Hazard Repair
1292	Ragley Hall Rd.		4'		Trip Hazard Repair

Remaining Repair Work

STREET NUMBER	STREET NAME	Ramp Type	EXISTING SIDEWALK WIDTH	APPROXIMATE LENGTH OF REPAIRS	TYPE OF REPAIR / COMMENTS
1340	Ragley Hall Rd.		4'		Trip Hazard Repair
1385	Ragley Hall Rd.		4'		Trip Hazard Repair
1514	Ragley Hall Rd	None	None		Full Ramp Repair including Mat
1514	Ragley Hall Rd.		4'		Trip Hazard Repair at ADA ramp
	Renfroe Pl @ Ellsworth Way	D	5'		Ramp Warning Strip
	Rustic Ridge Dr @ Ashford Dr.	D	4'		Ramp Warning Strip
	St Clair Ct @ W. Nancy Creek	None	4'		Full Ramp Repair including Mat
1465	Stratfield Circle		4'	10-ft	Sidewalk Repair
3299	Stratfield Dr.		4'	10-ft	Sidewalk Repair
3323	Strafield Dr.		4'	10-ft	Sidewalk Repair
3355	Stratfield Dr.		4'	5-ft	Sidewalk Repair
3363	Stratfield Dr.		4'	15-ft	Sidewalk Repair
3406	Stratfield Dr.		4'	20-ft	Sidewalk Repair
3424	Stratfield Dr.		4'	10-ft	Sidewalk Repair
3444	Stratfield Dr.		4'	10-ft	Sidewalk Repair
3283	Stratfield Dr.		4'		Trip Hazard Repair
3432	Stratfield Dr.		4'		Trip Hazard Repair
3493	Stratfield Dr.		4'		Trip Hazard Repair
3500	Stratfield Dr.		4'		Trip Hazard Repair
	Waddeston Way @ Epping Forest	None	None		Full Ramp Repair including Mat
1029	Arbor Trce (on Lenox Park Blvd)	D	4'		Ramp Warning Strip
	Ashton Trce @ Osborne Rd	D	4'		Ramp Warning Strip
	Bailiff Ct @ Osborne Rd	D	4'		Ramp Warning Strip
	Bellaire Dr @ Peachtree Rd.	D	5'		Ramp Warning Strip
2269	Briarwood Hills Dr @ Briarwood Rd	D	4'		Full Ramp Repair including Mat
1280	Briarwood Rd @ Logan Cir.	D	5'		Full Ramp Repair including Mat
	Briarwood Rd @ Entrance to Brookstone at Briarwood	D	5'		Full Ramp Repair including Mat

Remaining Repair Work

STREET NUMBER	STREET NAME	Ramp Type	EXISTING SIDEWALK WIDTH	APPROXIMATE LENGTH OF REPAIRS	TYPE OF REPAIR / COMMENTS
	Briarwood Rd @ Coosawattee	D	4'		Full Ramp Repair including Mat
	Briarwood Rd @ Carlyle Woods Condominium	D	5'		Full Ramp Repair including Mat
3268	Briarwood Rd.		4'		Trip Hazard at ADA Ramp
	Brookgate Way @ Mabry	D	4'		Ramp Warning Strip
1	Brookhaven Dr.		4'	20-ft	Sidewalk Repair
7	Brookhaven Dr.		4'	10-ft	Sidewalk Repair
14	Brookhaven Dr.		4'	5-ft	Sidewalk Repair
15	Brookhaven Dr.		4'	5-ft	Sidewalk Repair
19	Brookhaven Dr.		4'	5-ft	Sidewalk Repair
50	Brookhaven Dr.		4'	10-ft	Sidewalk Repair
40	Brookhaven Dr.		4'		Trip Hazard Repair
54	Brookhaven Dr	D	< 4'		Full Ramp Repair
200	Brookhaven Dr	D	5'		Full Ramp Repair including Mat
1040	Brookhaven Ln @ Mabry	D	4'		Ramp Warning Strip
1180	Brookhaven North Cir @ Mabry	A	5'		Ramp Warning Strip
40	Brookhaven Park Pl	A	5'		Ramp Warning Strip
2498	Brookhaven Pl	D	None		Full Ramp Repair
	Brookhaven Sq @ Mabry	D	4'		Ramp Warning Strip
	Brookhaven Walk @ Osborne	D	4'		Ramp Warning Strip
1049	Capital Club Cir	D	4'		Ramp Warning Strip
1149	Capital Club Cir	D	4'		Ramp Warning Strip
	Club Trce @ Village Park Dr	D	5'		Ramp Warning Strip
	Dickson St @ Osborne Rd	D	4'		Full Ramp Repair including Mat
	E Brookhaven Dr @ Mabry, South End	None	None		Full Ramp Repair including Mat
	E Brookhaven Dr @ Mabry, North End	A	5'		Ramp Warning Strip
	E Club Dr @ Peachtree Rd	D	5'		Ramp Warning Strip

Remaining Repair Work

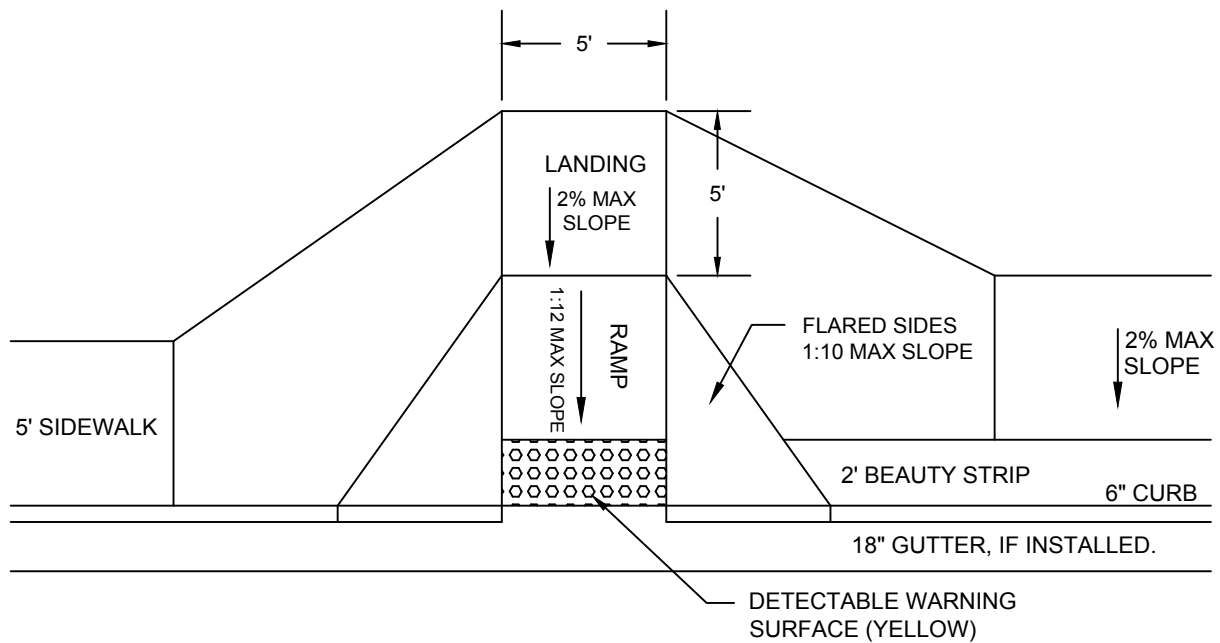
STREET NUMBER	STREET NAME	Ramp Type	EXISTING SIDEWALK WIDTH	APPROXIMATE LENGTH OF REPAIRS	TYPE OF REPAIR / COMMENTS
1162	Fairway Gdns	A	4'		Ramp Warning Strip
1163	Fairway Gdns	D	5'		Ramp Warning Strip
1163	Fairway Gdns	D	4'		Ramp Warning Strip
1163	Fairway Gdns	D	< 4'		Ramp Warning Strip
	Farm Brook Ln @ Mabry	D	4'		Ramp Warning Strip
	Fuller Rd @ Osborne	D	4'		Ramp Warning Strip
	Greenwood Close @ Evergreen	D	5'		Ramp Warning Strip
	Haven Glen Ln @ Osborne Rd.	D	4'		Ramp Warning Strip
1069	Hunters Brook Ct	None	None		Full Ramp Repair including Mat
	Hunters Brook Ct @ Mabry	C	5'		Ramp Warning Strip
	Kendrick Rd. @ Osborne	D	< 4'		Full Ramp Repair including Mat
2180	Lake Blvd - Employee Entrance	D	5'		Full Ramp Repair including Mat
2163	Lake Blvd	D	5'		Ramp Warning Strip
2180	Lake Blvd	D	4'		Ramp Warning Strip
2200	Lake Blvd	D	5'		Ramp Warning Strip
	Lake Blvd @ E. Roxboro	D	5'		Ramp Warning Strip
1025	Lenox Park Blvd	D	5'		Full Ramp Repair including Mat
1025	Lenox Park Blvd	D	5'		Ramp Warning Strip
1045	Lenox Park Blvd	D	5'		Ramp Warning Strip
1050	Lenox Park Blvd	D	4'		Ramp Warning Strip
1277	Lenox Park Blvd	D	5'		Ramp Warning Strip
	Lenox Park Blvd @ Lynmoor Dr, Crosswalk	D	5'		Ramp Warning Strip
1197	Lynmoor Dr.		5'	5-ft	Sidewalk Repair before the ramp
	Lynmoor Dr @ Lenox Park Blvd.	D	4'		Full Ramp Repair including Mat
	Lynmoor Dr @ Lenox Park Blvd.	D	5'		Ramp Warning Strip
1197	Lynmoor Dr @ Lenox Park Blvd.	D	5'		Ramp Warning Strip

Remaining Repair Work

STREET NUMBER	STREET NAME	Ramp Type	EXISTING SIDEWALK WIDTH	APPROXIMATE LENGTH OF REPAIRS	TYPE OF REPAIR / COMMENTS
	Lynwood Dr @ Osborne Rd	D	4'		Ramp Warning Strip
	Mabry Oaks Dr @ Mabry Rd.	B	5'		Ramp Warning Strip
	Mabry Rd @ Club Pl	D	5'		Full Ramp Repair including Mat
	Mabry Rd. @ Fuller Rd.	D	4'		Ramp Warning Strip
1115	Mendell Cir	D	5'		Full Ramp Repair including Mat
1253	N Cliff Valley Way		4'	15-ft	Sidewalk Repair
1327	N Cliff Valley Way		4'	5-ft	Sidewalk Repair
1339	N Cliff Valley Way		4'	20-ft	Sidewalk Repair
	N Cliff Valley Way - Entrance to Cross Key		None		Full Ramp Repair including Mat
	N Cliff Valley Way - Entrance to Cross Key Parking Lots		None		Full Ramp Repair including Mat
	N Cliff Valley Way - crosswalk at Coosawattee		None		Full Ramp Repair including Mat
1253	N Cliff Valley Way @ Coosawattee	D	5'		Full Ramp Repair including Mat
1253	N Cliff Valley Way @ entrances to Parke Towne North Apts.	D	< 4'		Full Ramp Repair including Mat
1349	N Cliff Valley Way		4'		Trip Hazard Repair at DW and CB
1460	N Cliff Valley Way		4'		Trip Hazard Repair
1461	N Cliff Valley Way		4'		No ADA Ramp Trip Hazard Repair
2210	N Druid Hills Rd - entrance	D	5'		Full Ramp Repair including Mat
2223	N Druid Hills Rd	D	4'		Full Ramp Repair including Mat
2240	N Druid Hills Rd NE	D	5'		Full Ramp Repair including Mat
	N Druid Hills Rd @ Lenox Park Blvd	D	5'		Full Ramp Repair including Mat
1626	N Druid Hills Rd.	B	4'		Ramp Warning Strip
1626	N Druid Hills Rd. @ Curtis Dr.	A	4'		Ramp Warning Strip

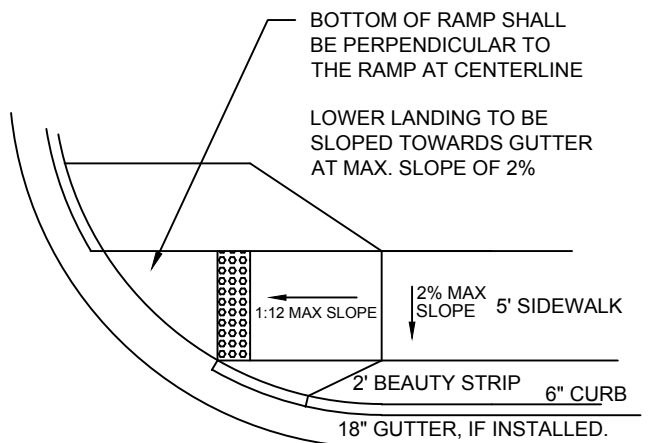
Remaining Repair Work

STREET NUMBER	STREET NAME	Ramp Type	EXISTING SIDEWALK WIDTH	APPROXIMATE LENGTH OF REPAIRS	TYPE OF REPAIR / COMMENTS
1660	N Druid Hills Rd.	D	5'		Ramp Warning Strip
1677	N Druid Hills Rd.	D	< 4'		Ramp Warning Strip
1892	N Druid Hills Rd.	D	5'		Ramp Warning Strip
1900	N Druid Hills Rd.	D	5'		Ramp Warning Strip
	Park Vista Dr @ Lenox Park Blvd	A	4'		Full Ramp Repair including Mat
1244	Park Vista Dr	D	4'		Ramp Warning Strip
	Stone Brook Park @ Mabry Rd	D	4'		Ramp Warning Strip
	The Views @ Lenox Crossing, Both Entrances	D	5'		Full Ramp Repair including Mat
	Wayside Dr @ Coosawattee	D	4'		Ramp Warning Strip



GENERAL NOTES:

1. RAMP SHALL BE CONSTRUCTED FROM CONCRETE. SPECIFICATIONS FOR RAMP SHALL BE THE SAME AS FOR SIDEWALK. RAMP SHALL HAVE EITHER A ROUGH OR TEXTURED FINISH.
2. WHERE RAMP ARE LOCATED ON RADII, THE DIMENSIONS SHOWN FOR RAMP WIDTHS AND TAPERS ARE MEASURED PERPENDICULAR TO THE RAMP AND NOT ALONG THE CURVE.
3. WHERE UTILITY STRUCTURES CONFLICT, THERE SIDEWALK GEOMETRY VARIES, AT SKEWED INTERSECTIONS, OR IN OTHER SPECIAL CASES, THE RAMP DESIGNS MAY BE MODIFIED BY THE DESIGNER OR ENGINEER, PROVIDED THAT THE WIDTH REMAINS A MIN. OF 48" AND NO SLOPE ON THE ACCESSIBLE PART OF THE RAMP IS STEEPER THAT 12:1.
4. WHEN A CURB RAMP IS PLACED ON EXISTING PAVEMENT, THE PAVEMENT SHALL BE REMOVED TO PROVIDE A MINIMUM THICKNESS OF 3" OF CONCRETE AT ALL LOCATIONS.
5. DETECTABLE WARNING SURFACES ARE REQUIRED ON ALL INTERSECTIONS WITH PUBLIC STREETS, SIGNALIZED COMMERCIAL DRIVEWAYS, AND COMMERCIAL DRIVEWAYS WITH AN AADT OF 25 VPD.
6. REFERENCE SHOULD BE MADE TO GDOT STANDARD A3, SPECIAL DETAIL CONCRETE SIDEWALK DETAILS, CURB CUT (WHEELCHAIR) RAMP AND GDOT STANDARD A4, SPECIAL DETAIL DETECTABLE WARNING SURFACE TRUNCATED DOME SIZE, SPACING AND ALIGNMENT REQUIREMENTS.

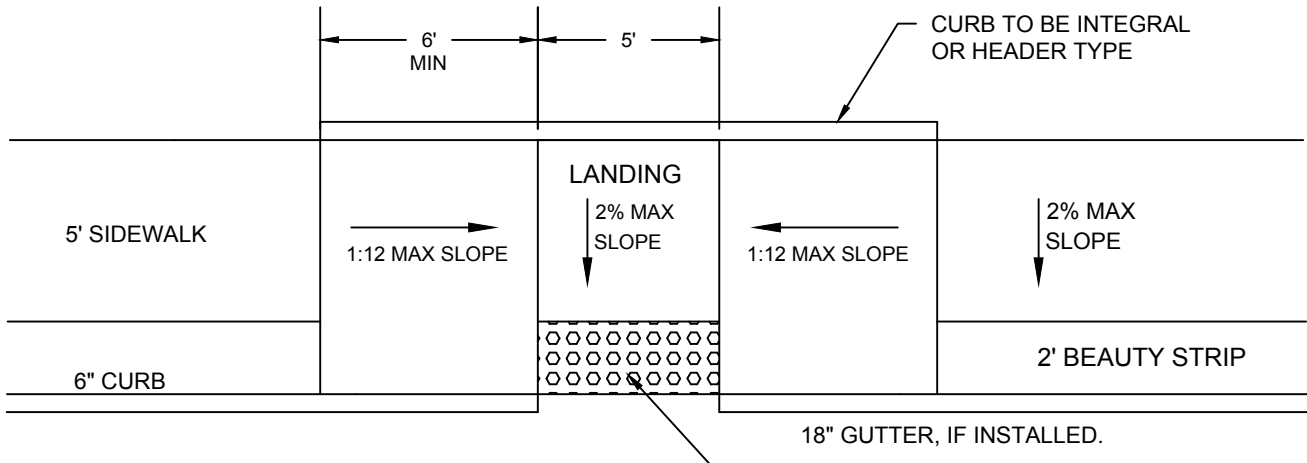


SKEWED RAMP DETAIL
TYPE "A" AND "D" RAMP ONLY

NOT TO SCALE

CITY OF BROOKHAVEN
PUBLIC WORKS DEPARTMENT
HANDICAP RAMP
TYPE "A"





NOTE:
 WHERE SIDEWALK ABUTS BACK OF CURB
 LANDING AREA MAY BE REDUCED TO 3' MIN
 DEPTH BEHIND DETECTABLE WARNING SURFACE.

DETECTABLE WARNING
 SURFACE (YELLOW)

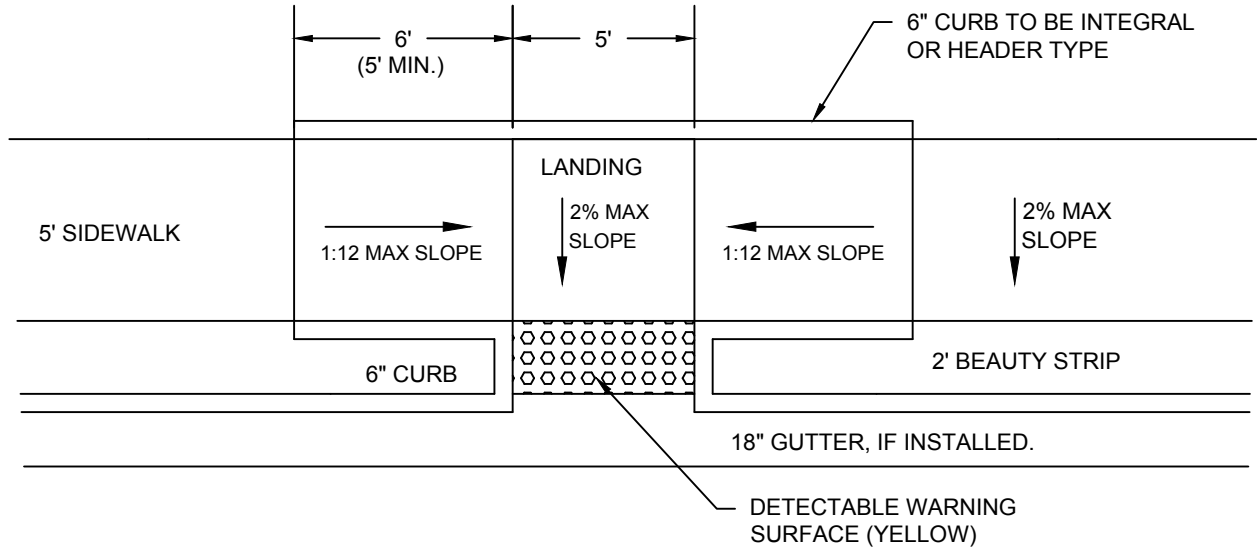
GENERAL NOTES:

1. RAMPS SHALL BE CONSTRUCTED FROM CONCRETE. SPECIFICATIONS FOR RAMPS SHALL BE THE SAME AS FOR SIDEWALK. RAMPS SHALL HAVE EITHER A ROUGH OR TEXTURED FINISH.
2. WHERE RAMPS ARE LOCATED ON RADII, THE DIMENSIONS SHOWN FOR RAMP WIDTHS AND TAPERS ARE MEASURED PERPENDICULAR TO THE RAMP AND NOT ALONG THE CURVE.
3. WHERE UTILITY STRUCTURES CONFLICT, THERE SIDEWALK GEOMETRY VARIES, AT SKEWED INTERSECTIONS, OR IN OTHER SPECIAL CASES, THE RAMP DESIGNS MAY BE MODIFIED BY THE DESIGNER OR ENGINEER, PROVIDED THAT THE WIDTH REMAINS A MIN. OF 48" AND NO SLOPE ON THE ACCESSIBLE PART OF THE RAMP IS STEEPER THAT 12:1.
4. WHEN A CURB RAMP IS PLACED ON EXISTING PAVEMENT, THE PAVEMENT SHALL BE REMOVED TO PROVIDE A MINIMUM THICKNESS OF 3" OF CONCRETE AT ALL LOCATIONS.
5. DETECTABLE WARNING SURFACES ARE REQUIRED ON ALL INTERSECTIONS WITH PUBLIC STREETS, SIGNALIZED COMMERCIAL DRIVEWAYS, AND COMMERCIAL DRIVEWAYS WITH AN AADT OF 25 VPD.
6. REFERENCE SHOULD BE MADE TO GDOT STANDARD A3, SPECIAL DETAIL CONCRETE SIDEWALK DETAILS, CURB CUT (WHEELCHAIR) RAMPS AND GDOT STANDARD A4, SPECIAL DETAIL DETECTABLE WARNING SURFACE TRUNCATED DOME SIZE, SPACING AND ALIGNMENT REQUIREMENTS.

NOT TO SCALE

CITY OF BROOKHAVEN
 PUBLIC WORKS DEPARTMENT
 HANDICAP RAMP
 TYPE "B"





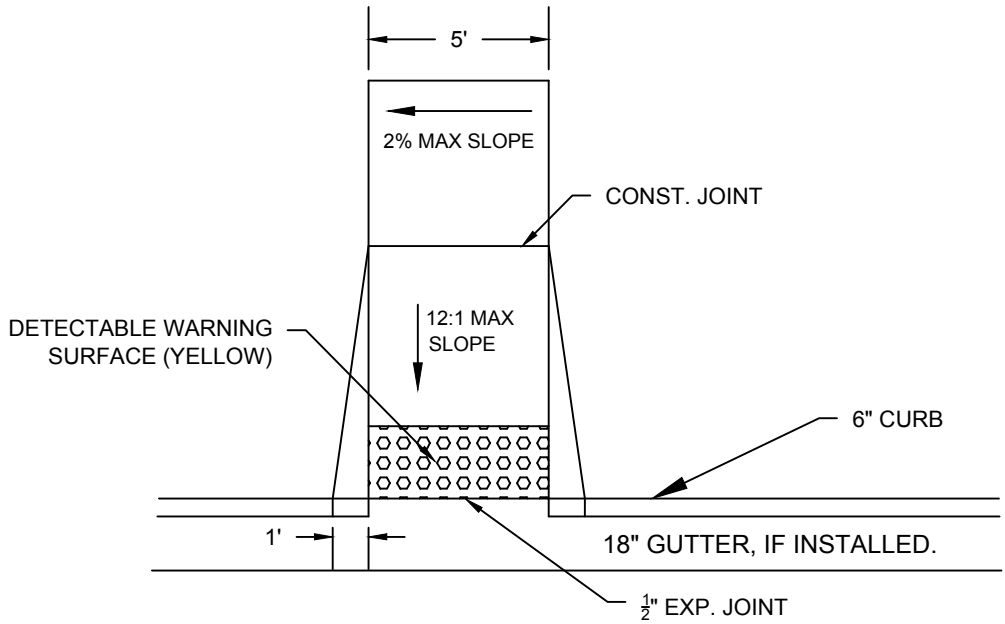
GENERAL NOTES:

1. RAMPS SHALL BE CONSTRUCTED FROM CONCRETE. SPECIFICATIONS FOR RAMPS SHALL BE THE SAME AS FOR SIDEWALK. RAMPS SHALL HAVE EITHER A ROUGH OR TEXTURED FINISH.
2. WHERE RAMPS ARE LOCATED ON RADII, THE DIMENSIONS SHOWN FOR RAMP WIDTHS AND TAPERS ARE MEASURED PERPENDICULAR TO THE RAMP AND NOT ALONG THE CURVE.
3. WHERE UTILITY STRUCTURES CONFLICT, THERE SIDEWALK GEOMETRY VARIES, AT SKEWED INTERSECTIONS, OR IN OTHER SPECIAL CASES, THE RAMP DESIGNS MAY BE MODIFIED BY THE DESIGNER OR ENGINEER, PROVIDED THAT THE WIDTH REMAINS A MIN. OF 48" AND NO SLOPE ON THE ACCESSIBLE PART OF THE RAMP IS STEEPER THAT 12:1.
4. WHEN A CURB RAMP IS PLACED ON EXISTING PAVEMENT, THE PAVEMENT SHALL BE REMOVED TO PROVIDE A MINIMUM THICKNESS OF 3" OF CONCRETE AT ALL LOCATIONS.
5. DETECTABLE WARNING SURFACES ARE REQUIRED ON ALL INTERSECTIONS WITH PUBLIC STREETS, SIGNALIZED COMMERCIAL DRIVEWAYS, AND COMMERCIAL DRIVEWAYS WITH AN AADT OF 25 VPD.
6. REFERENCE SHOULD BE MADE TO GDOT STANDARD A3, SPECIAL DETAIL CONCRETE SIDEWALK DETAILS, CURB CUT (WHEELCHAIR) RAMPS AND GDOT STANDARD A4, SPECIAL DETAIL DETECTABLE WARNING SURFACE TRUNCATED DOME SIZE, SPACING AND ALIGNMENT REQUIREMENTS.

NOT TO SCALE

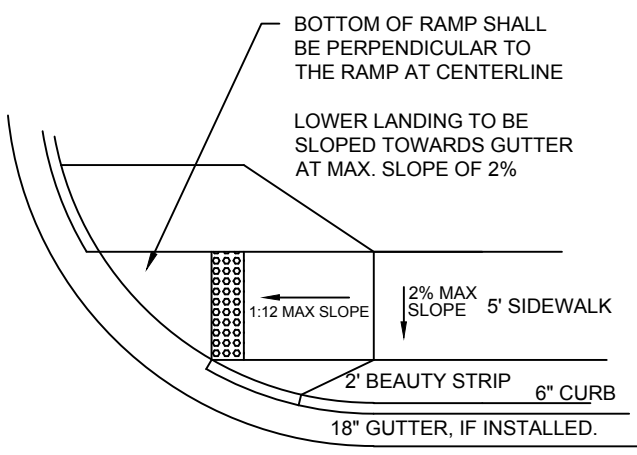
CITY OF BROOKHAVEN
 PUBLIC WORKS DEPARTMENT
 HANDICAP RAMP
 TYPE "C"
 PARALLEL ALIGNMENT





GENERAL NOTES:

1. RAMPS SHALL BE CONSTRUCTED FROM CONCRETE. SPECIFICATIONS FOR RAMPS SHALL BE THE SAME AS FOR SIDEWALK. RAMPS SHALL HAVE EITHER A ROUGH OR TEXTURED FINISH.
2. WHERE RAMPS ARE LOCATED ON RADII, THE DIMENSIONS SHOWN FOR RAMP WIDTHS AND TAPERS ARE MEASURED PERPENDICULAR TO THE RAMP AND NOT ALONG THE CURVE.
3. WHERE UTILITY STRUCTURES CONFLICT, THERE SIDEWALK GEOMETRY VARIES, AT SKEWED INTERSECTIONS, OR IN OTHER SPECIAL CASES, THE RAMP DESIGNS MAY BE MODIFIED BY THE DESIGNER OR ENGINEER, PROVIDED THAT THE WIDTH REMAINS A MIN. OF 48" AND NO SLOPE ON THE ACCESSIBLE PART OF THE RAMP IS STEEPER THAT 12:1.
4. WHEN A CURB RAMP IS PLACED ON EXISTING PAVEMENT, THE PAVEMENT SHALL BE REMOVED TO PROVIDE A MINIMUM THICKNESS OF 3" OF CONCRETE AT ALL LOCATIONS.
5. DETECTABLE WARNING SURFACES ARE REQUIRED ON ALL INTERSECTIONS WITH PUBLIC STREETS, SIGNALIZED COMMERCIAL DRIVEWAYS, AND COMMERCIAL DRIVEWAYS WITH AN AADT OF 25 VPD.
6. REFERENCE SHOULD BE MADE TO GDOT STANDARD A3, SPECIAL DETAIL CONCRETE SIDEWALK DETAILS, CURB CUT (WHEELCHAIR) RAMPS AND GDOT STANDARD A4, SPECIAL DETAIL DETECTABLE WARNING SURFACE TRUNCATED DOME SIZE, SPACING AND ALIGNMENT REQUIREMENTS.



SKEWED RAMP DETAIL
TYPE "A" AND "D" RAMPS ONLY

NOT TO SCALE

CITY OF BROOKHAVEN
PUBLIC WORKS DEPARTMENT
HANDICAP RAMP
TYPE "D"



GEORGIA DEPARTMENT OF TRANSPORTATION

CERTIFICATE OF ATTENDANCE

This certificate is awarded to
KARIKARAN, HARI

TITLE VI/ ADA TRAINING



Signatures: *Tara Jackson* ADA Coordinator

Byron Browning Title VI Coordinator

September 15 2020