

City of Brookhaven, GA

Pavement Management Analysis Report

February 2017

City of Brookhaven
Attn.: Richard Meehan, P.E., Project Manager
4362 Peachtree Road
Brookhaven, GA 30319



IMS Infrastructure Management Services
1820 West Drake Drive, Suite 104, Tempe, AZ 85283
Phone: (480) 839-4347, Fax: (480) 839-4348
www.ims-rst.com

TABLE OF CONTENTS

TABLE OF CONTENTS	I
1.0 PROJECT DESCRIPTION	1
1.1 Principles of Pavement Management	1
1.2 The Pavement Management Process	4
1.3 Functional Class Review	7
1.4 Assembly of Data into Supersegments	9
1.5 Understanding the Pavement Condition Index Score	11
2.0 ROADWAY NETWORK CONDITION AND FINDINGS	19
2.1 Roadway Network Size	19
2.2 Network Present Condition	20
2.3 Structural and Load Associated Distress Analysis	25
2.4 Condition by Functional Classification	28
2.5 Evaluating Quality of the Network and Reconstruction Backlog	28
3.0 REHABILITATION PLAN AND BUDGET DEVELOPMENT	30
3.1 Key Analysis Set Points	30
3.2 Fix All and Annual Estimates	33
3.3 Network Budget Analysis Models	34
3.4 Brookhaven Comparison to Other Agencies	38
3.5 Selection Summary and Post Rehabilitation Condition	40
3.6 Network Recommendations and Comments	43

APPENDED REPORTS **Following Page 43**

Appendix A	Street Inventory and Condition Summary
Appendix B	Street Inventory – Sorted by Supersegment (Project) Condition
Appendix C	\$4.0/\$2.5M Rehabilitation Program by Segment
Appendix D	\$4.0/\$2.5M Rehabilitation Program by Year

APPENDED MAPS **Located on Thumb Drive**

Functional Classification Designation
Pavement Condition Index and Rating by Segment Using PCI
Pavement Condition Index and Rating by Segment Using Descriptive Terms
Five Year Rehabilitation Plan for \$4.0/\$2.5M Budget
Five Year Post Rehab PCI for \$4.0/\$2.5M Budget

Abbreviation or Acronym	Definition
\$k	Dollars in thousands (\$,000)
\$M	Dollars in millions
%SP	Percent Spreadability - component of deflection analysis
AC	Asphalt Concrete - asphalt streets, flexible pavements, also known as ACP
ACP	Asphalt Concrete Pavement - asphalt streets, flexible pavements, also known as AC
ART	Arterial roadway functional classification
ASTM	American Society of Testing Methods
Avg	Average
BCI	Base Curvature Index - component of deflection analysis
Brk	Break
CAL	Coarse Aggregate Loss
CDV	Corrected Deduct Value - part of the ASTM D6433 PCI calculation
COL	Collector roadway functional classification
Crk	Crack
DeflCON	Deflection Condition - structural load analysis based on traffic loading and deflection
DMD	Dynamic Maximum Deflection - temperature corrected deflection
Dvdd Slab	Divided Slab
DynaCON	Dynamic Condition - structural layer analysis
ft or FT	Foot
ft2 or FT2	Square foot
FunCL	Functional Classification
FWD	Falling weight deflectometer
GCI	Gravel Condition Index
GFP	Good - Fair - Poor
GIS	Geographic Information System
GISID	GIS segment identification number
H&V	Horizontal and Vertical
IRI	International Roughness Index
Jt	Joint
L&T	Longitudinal and Transverse
LAD	Load associated distress
LOC	Local roadway functional classification - same as RES
LOG	Lip of Gutter
m	Metre or meter
M	Moderate
m2	square metre or square meter
MART	Major arterial roadway functional classification
Max	Maximum
MaxDV	Maximum Deduct Value
MCOL	Major collector roadway functional classification
mi or Mi	Mile
Min	Minimum
MnART	Minor arterial roadway functional classification
MnCOL	Minor collector roadway functional classification
MOD	Moderate
NLAD	Non-load associated distress
OCI	Overall condition index, also known as PCI
Olay	Overlay
PART	Primary arterial roadway functional classification
Pavetype	Pavement Type
PCC	Portland Cement Concrete - concrete streets
PCI	Pavement Condition Index - generic term for OCI
R&R	Remove and replace
RART	Rural arterial roadway functional classification
PWF	Priority Weighting Factor
Recon	Reconstruction
Rehab	Rehabilitation
RES	Local roadway functional classification - same as LOC
RI or RCI	Roughness Index
S	Strong
SART	Secondary arterial roadway functional classification
SCI	Surface Curvature Index - component of deflection analysis
SDI	Surface Distress Index
SI	Structural Index
STA	Station or chainage
Surf Trtmt	Surface Treatment
TDV	Total Deduct Value
W	Weak

1.0 PROJECT DESCRIPTION

1.1 PRINCIPLES OF PAVEMENT MANAGEMENT

Nationwide, billions of dollars have been invested in roadway networks by municipal, state, and federal governments. Locally, the City of Brookhaven has over 120.4 miles of arterials and collectors roadways plus an additional 100 miles of local roadways encompassing over 1.9M square yards of asphalt and concrete surfacing. At a replacement cost exceeding \$763K per mile – not including the value of the land, the city has over \$92.5 million invested in their paved roadway network.

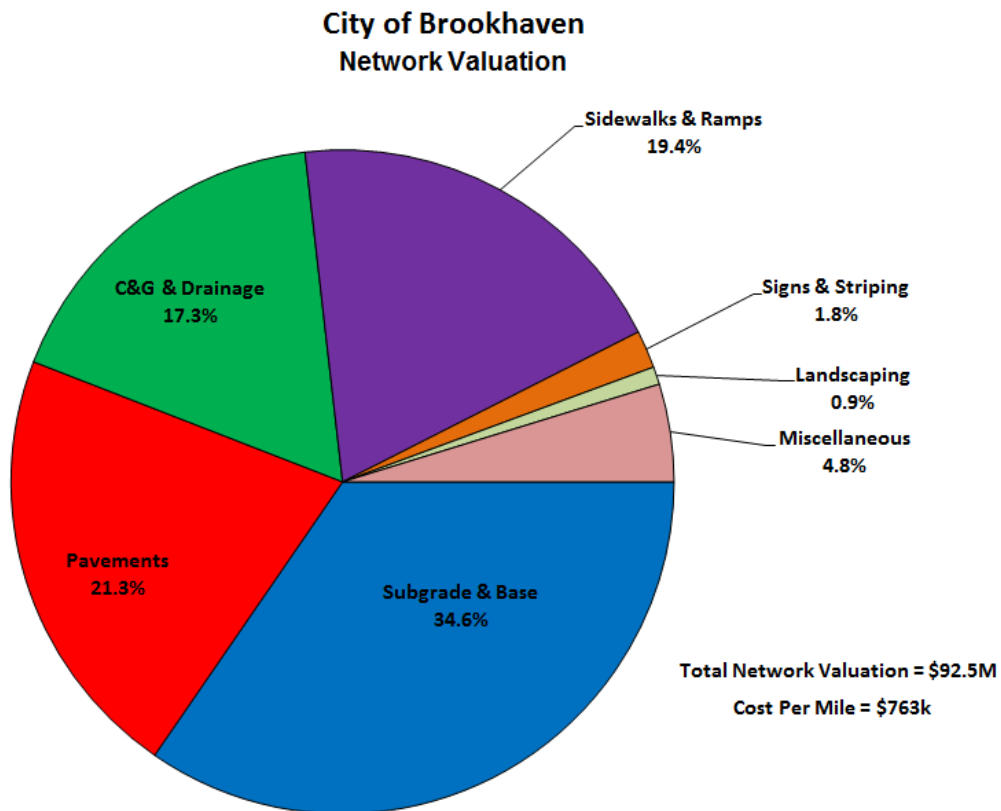


Figure 1 – Replacement Value of Brookhaven Paved Roadway Network

Preservation of existing roads and street systems has become a major activity for all levels of government. There is a shortage of funds to maintain street systems at the state and local government levels. Therefore, funds that have been designated for pavements must be used as effectively as possible. One proven method to obtain maximum value of available funds is through the use of a pavement management system.

Pavement management is the process of planning, budgeting, funding, designing, constructing, monitoring, evaluating, maintaining, and rehabilitating the pavement network to provide maximum benefits with available funds.

A pavement management system is a set of tools or methods that assist decision makers in finding optimal strategies for providing and maintaining pavements in a serviceable condition over a given time period.

As shown in **Figure 2**, streets that are repaired when they are in a good condition will cost less over their lifetime than streets that are allowed to deteriorate to a poor condition. Without an adequate routine pavement maintenance program, streets require more frequent reconstruction, thereby costing millions of extra dollars. Over time, pavement quality drops until the pavement condition becomes unacceptable. For each street, the shape of the curve, and hence, the rate of deterioration, is dependent on many factors – foremost of which being the strength of the roadway structure and traffic loading. The key to a successful pavement management program is to develop a reasonably accurate performance model of the roadway, and then identify the optimal timing and rehabilitation strategy. The resultant benefit of this exercise is realized by the long term cost savings and increase in pavement quality over time. As illustrated in Figure 2, pavements typically deteriorate rapidly once they hit a specific threshold. A \$1 investment after 40% lifespan is much more effective than deferring maintenance until heavier overlays or possibly reconstruction are required just a few years later.

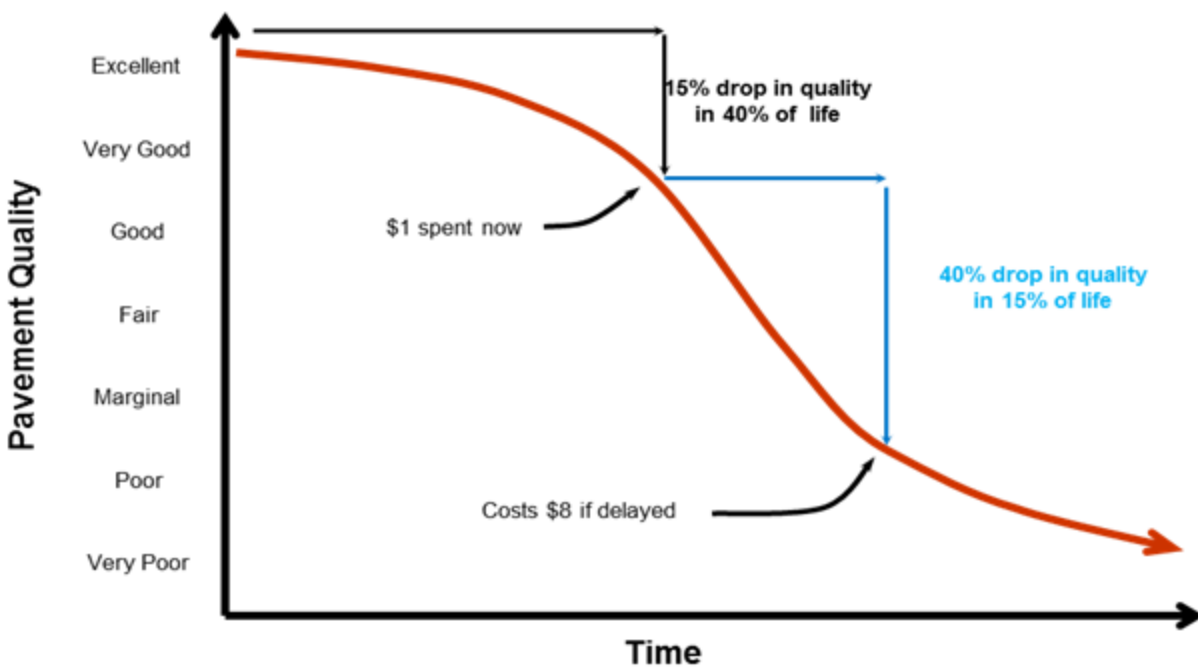


Figure 2 – Pavement Deterioration and Life Cycle Costs

Once implemented, an effective pavement information management system can assist agencies in developing long-term rehabilitation programs and budgets. The key is to develop policies and practices that delay the inevitable total reconstruction for as long as practical yet still remain within the target zone for cost effective rehabilitation. That is, as each roadway approaches the steepest part of its deterioration curve, apply a remedy that extends the pavement life, at a minimum cost, thereby avoiding costly heavy overlays and reconstruction.

The goal of a pavement management system is to identify the optimal level of funding, timing, and to create a renewal strategy that agencies should adopt to keep their roadway network at a satisfactory level of service. **Figure 3** illustrates the concept of extending pavement life through the application of timely rehabilitations.

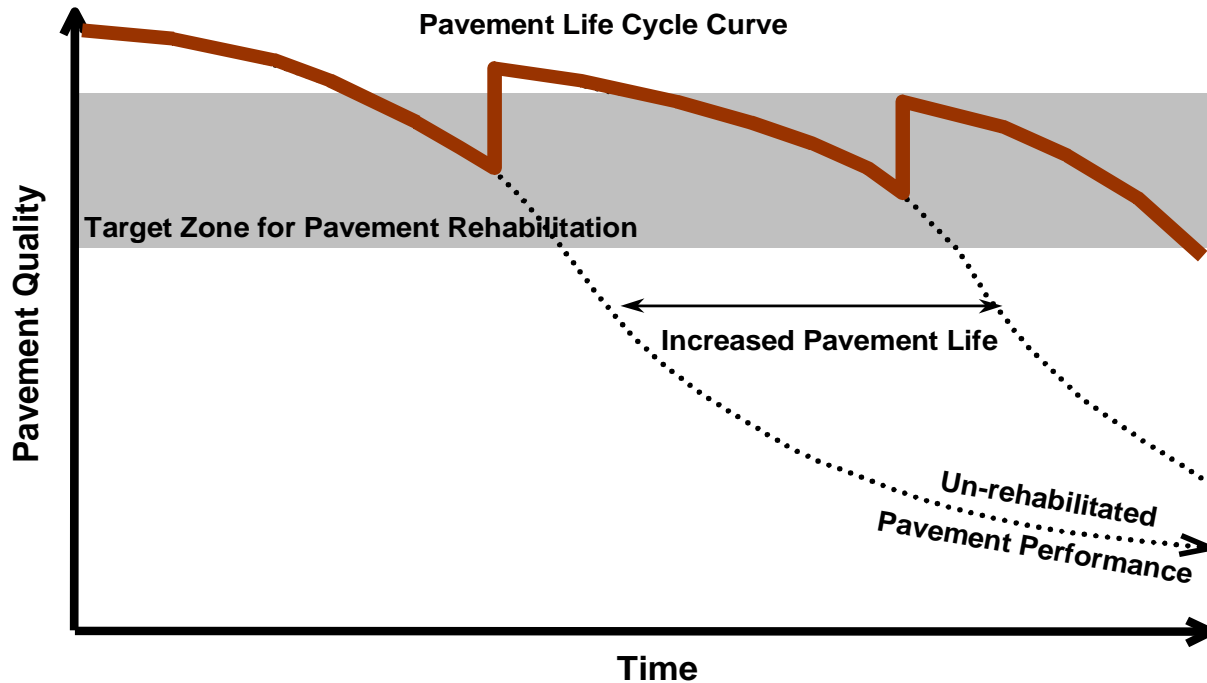


Figure 3 – Pavement Life Cycle Curve

Ideally, the lower limit of the target zone shown in Figure 3 would have a minimum PCI value in the 65 to 75 range to keep as many streets as possible requiring a thin overlay or less. The upper limit would tend to fall close to the higher end of the Very Good category – that is a pavement condition score approaching 85. Other functions of a pavement management system include assessing the effectiveness of maintenance activities, new technologies, and storing historical data and images.

For Brookhaven, a prioritization methodology based on pavement condition, pavement materials, condition, and strength rating was used to analyze the network condition and develop the proposed 5 year rehabilitation plan.

The analysis methodologies and data collection technologies were based on the latest version of *ASTM D6433 Standard Practice for Roads and Parking Lots Pavement Condition Index Surveys* (hereinafter ASTM D6433) for assessment of pavement surface condition and the International Roughness Index (IRI) for quantification of pavement roughness on all city streets. These measurements of pavement quality are combined to form an overall 0 to 100 Pavement Condition Index (PCI), with 100 being the best.

1.2 THE PAVEMENT MANAGEMENT PROCESS

The actual pavement management process involves three unique, but important steps, and is presented graphically in **Figure 4**. Each activity builds on the previous, until the end result is a prioritized paving and rehabilitation program.

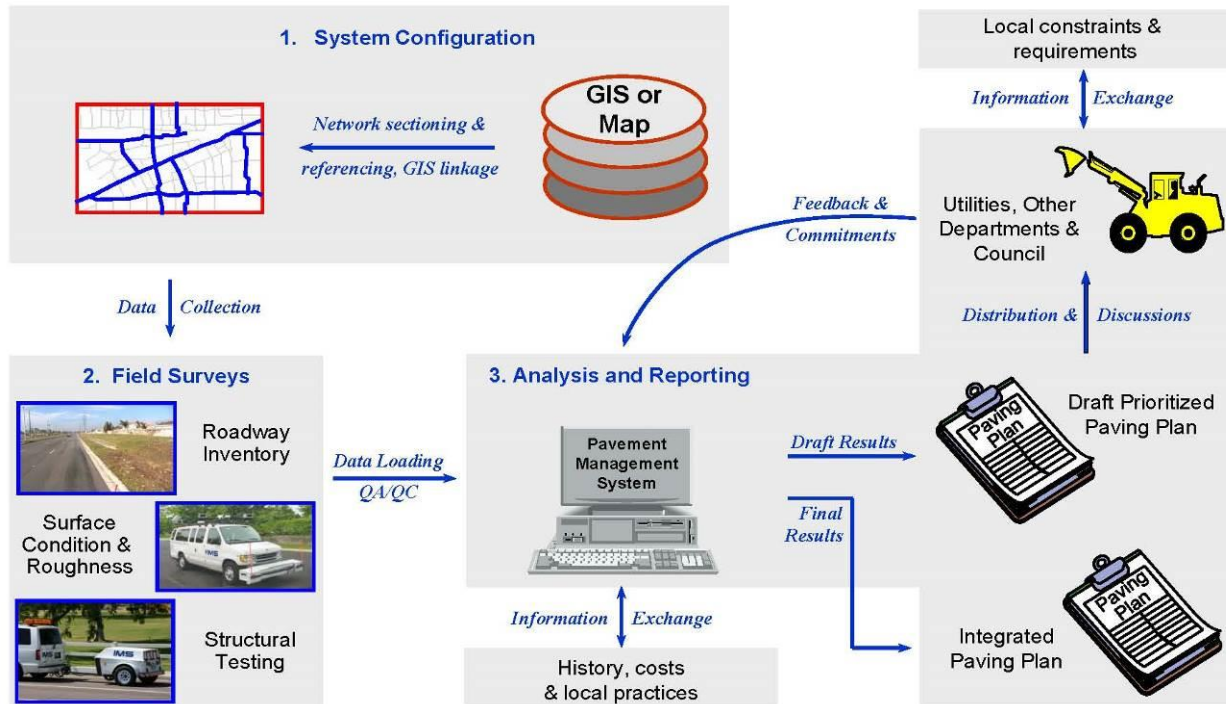


Figure 4 – The Pavement Management Process

Highlights of the pavement management process include:

- 1. System Configuration** – This step involves identifying all roadways in the city's network, assigning them a unique identifier, listing their physical characteristics (length, width, etc.) and demographic attributes (pavement type, traffic, functional classification), and linking the network to the city's GIS map.
- 2. Field Surveys** – Following a set of pre-defined assessment protocols matching the pavement management software (ASTM D6433), a specialized piece of survey equipment – referred to as a Laser Road Surface Tester (Laser RST, pictured on page 6) – is used to collect observations on the condition of the pavement surface, as well as collect digital imagery and spatial coordinate information. The Laser RST surveys each local street from end to end in a single pass, while all other roadway classifications are completed in two passes.

Key pavement condition data elements collected by the Laser RST include:

- **Roughness Index** – Roughness is measured following the industry standard "International Roughness Index" (IRI), an open-ended score that measures the number of bumps per mile and reports the value as millimeters/meter. The IRI value is converted to a 0 to 100 score and reported as the Roughness Index (RI) as follows:

$$RI = (11.0 - 3.0 \times \ln(IRI)) \times 10$$

where $\ln(IRI)$ is the natural logarithm of IRI.

In common terms, a newer street would have a Roughness Index above 85, while one due for an overlay would be in the range 45 to 75. Failed streets typically have roughness values below 45.

- Surface Distress Index – The Laser RST collects surface distress observations based on the extent and severity of distresses encountered along the length of the roadway. The RST follows ASTM D6433 protocols for asphalt and concrete pavements. The surface distress condition (cracking, potholes, raveling, and the like) is considered by the traveling public to be the most important aspect in assessing pavement condition.

Presented on a 0 to 100 scale, the Surface Distress Index (SDI) is an aggregation of the observed pavement defects. Within the SDI, not all distresses are weighted equally. Certain load associated distresses (caused by traffic loading), such as rutting or alligator cracking on asphalt streets, or divided slab on concrete streets, have a much higher impact on the surface distress index than non-load associated distresses such as raveling or patching. Even at low extents and moderate severity – less than 10% of the total area – load associated distresses can drop the SDI considerably. ASTM D6433 also has algorithms within it to correct for multiple or overlapping distresses within a segment.

For this project, extent and severity observations were collected, processed, and loaded into the pavement management software. Within the software, the following distresses, listed in order from greatest to lowest impact, are presented as a 0 to 10 rating for review and reporting:

Alligator Cracking – Is quantified by the severity of the failure and number of square feet. Even at low extents, this can have a large impact on the condition score as this distress often represents a failure of the underlying base materials.

Wheel Path Rutting – Starting at a minimum depth of $\frac{1}{4}$ inch, wheel path ruts are quantified by their depth and the number of square feet encountered. Like alligator cracking, low densities of rutting can have a large impact on the final condition score.

Longitudinal, Transverse, Block (Map), and Edge Cracks – These are quantified by their length and width. Longitudinal cracks that intertwine are the start of alligator cracking.

Patching – Patching is quantified by the extent and quality of patches. When the majority of a roadway surface is covered by a patch, such as a large utility replacement, the rating of the patch is minimized. All potholes are rated as patches as it is unlikely they will remain unfilled until the street becomes selected for rehabilitation.

Distortions – All uneven pavement surfaces such as depressions, bumps, sags, swells, heaves, and corrugations are included as distortions and are quantified by the severity and extent of the affected area.

Raveling – Raveling is the loss of fine aggregate materials on the pavement surface and is measured by the severity and number of square feet affected.

Bleeding – Bleeding is the presence of free asphalt on the roadway surface caused by too much asphalt in the pavement or insufficient voids in the matrix. The result is a pavement surface with low skid resistance and is measured by the amount and severity of the area.

Similar distresses were collected for concrete streets including divided slab, corner breaks, joint spalling, faulting, polished aggregate, and scaling.

- Structural Index – The network of streets was not tested for structural adequacy, instead, the relationship between the final pavement condition score and amount of load associated distresses was analyzed. Each pavement section was then assigned a Weak, Moderate or Strong strength rating. The assigned structural index (30, 60 or 80 for weak, moderate and strong respectively) was not used in determining the overall pavement condition score, but simply to classify the pavement strength and aid in selecting appropriate rehabilitation strategies.

3. **Analysis and Reporting** – Following the field surveys, the condition data is assembled to create a single score representing the overall condition of the pavement. The Pavement Condition Index (PCI) is calculated as follows:

$$\text{PCI} = 33\% \text{ Roughness Index} + 67\% \text{ Surface Distress Index}$$

Development of the pavement management plan and budgets were completed using Brookhaven-specific rehabilitation strategies, unit rates, priorities, and pavement performance curves. The process was iterative in its attempt to obtain the greatest efficiency and cost benefit.



Figure 5 – Laser Road Surface Tester (Laser RST)

1.3 FUNCTIONAL CLASS REVIEW

As part of the scope of this assignment, the functional classification designations currently used by the city were reviewed for their suitability in the pavement analysis and updated for appropriate deterioration model assignment. There is currently no uniform standard for functional classification designation used by municipalities in the nation or within any given state and assignment of functional classifications is left to the individual municipalities. The Federal Highway Administration (FHWA), American Public Works Association (APWA) and Institute of Transportation Engineers (ITE) offer some broad guidelines on how to assign classifications that were followed in this study. The city's functional classification definitions used in the assessment are as follows:

1. **Arterial (ART)** – all cross city corridors consisting of 4 or more lanes, generally spaced at 1 mile intervals with daily traffic counts generally exceeding 20,000 vehicles per day and at least 2 to 4 lanes across, generally spaced on the 1 or ½ mile section line with daily traffic counts generally between 10,000 and 20,000 vehicles per day. The ADT generally falls in the 5,000 to 20,000 vehicle per day range. They are typically spaced on the ½ or ¼ mile section line and on occasion. Major cross city corridors with a landscaped median were also assigned to Major Arterials.
2. **Collector (COL)** - continuous and discontinuous cross city and inter-district corridors that are 2 to 4 lanes across and generally have a centerline stripe or a designated bus route. The ADT generally falls in the 5,000 to 10,000 vehicle per day range. They are typically spaced on the ½ or ¼ mile section line and on occasion, may have a short non-landscaped median. Collectors are also assigned to streets segments leading to, or adjacent to, a major traffic generator site such as a regional shopping complex. Collectors that generally do not have a stripe are two lanes across and have traffic volumes between 1,000 to 5,000 vehicles per day. Additionally, collectors form the entrance to communities and may have a decorative landscaped median of short duration. Collectors are neither transit bus nor truck routes, but may have residences adjacent to them.
3. **Locals (LOC)** – are the majority of the street segments consisting of all residential and frontage roads not defined above or as an industrial/commercial.

Bicycle paths were not included in this study even though they are part of the overall transportation network. The implication of this is that the final pavement management program and budget developed under this program will not cover upkeep of bicycle paths. Also, non-city owned streets were not surveyed as they are not maintained by the city.

The following figure (**Figure 6**) highlights the functional classifications used for the Brookhaven roadway network. An electronic version of this map is appended to this report.

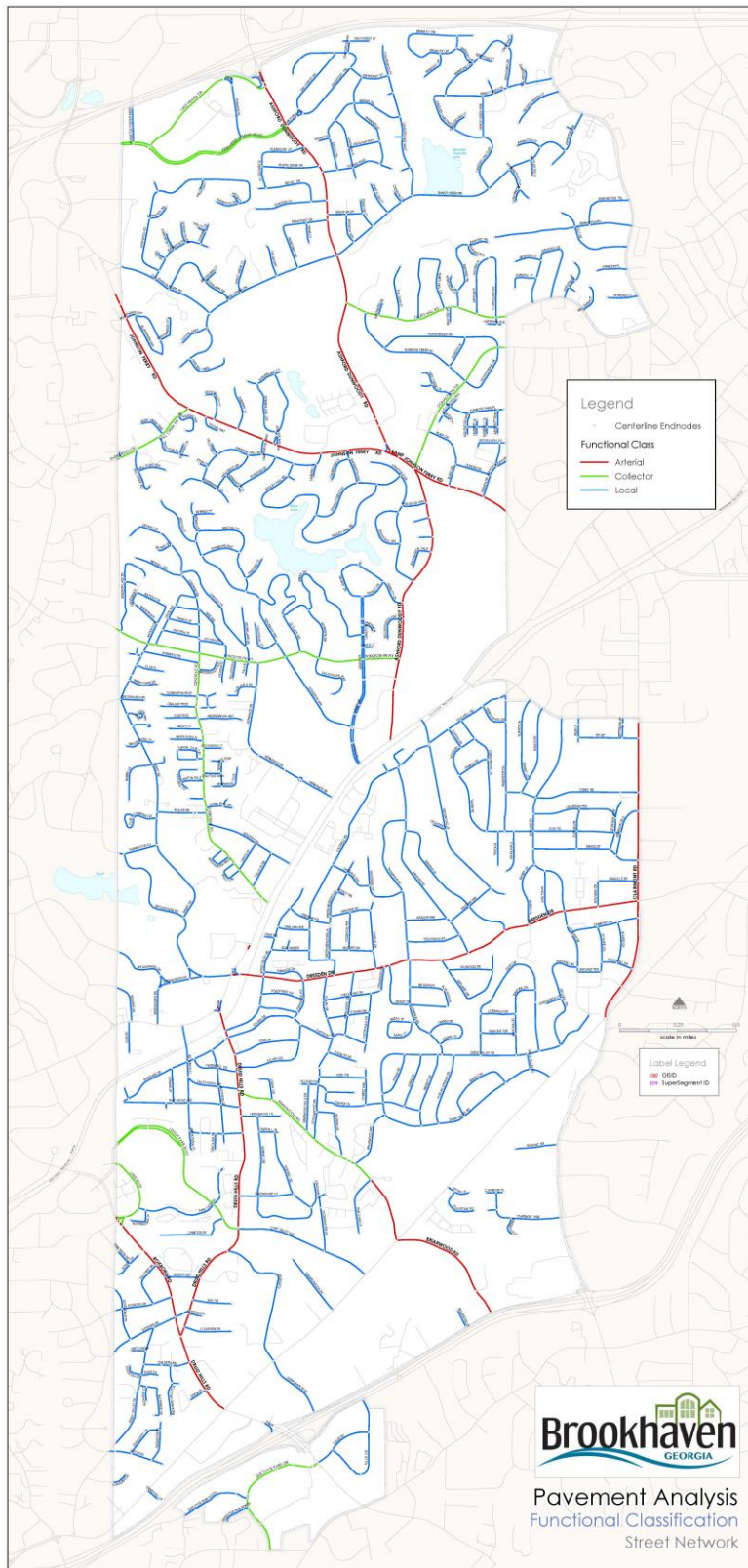


Figure 6 – Brookhaven Functional Classification Designation

1.4 ASSEMBLY OF DATA INTO SUPERSEGMENTS

The city's GIS was used as the basis for segmenting the roadway network on a block-by-block basis. Each segment was assigned a unique identifier referred to as a GISID, establishing a one-to-one relationship between the GIS and the street inventory. The segments form the basic building block of the pavement management system and are where all attribute and condition data are stored.

The centerline segments were aggregated together within the pavement management system to form logical projects that the analysis and rehabilitation program are developed against.

In general:

- Arterial projects run from major intersection to major intersection up to 1 mile in length.
- Similar to arterials, collector streets within a neighborhood were aggregated together to form a single project where practical.
- Local streets along a homogenous route were aggregated together along with adjacent side streets to form a small neighborhood based approach.

Projects in a common area forming a unique neighborhood or definable area were then linked together, such that when one project is selected for rehabilitation, the other linked projects were also selected. This allows the City to complete all streets in a neighborhood in a single year with all projects receiving their appropriate treatment.

Segments were joined only when the pavement condition and functional classification were homogeneous in nature such that when joined they have a relatively uniform condition that may be rehabilitated using a single strategy.

The following figure (**Figure 7**) highlights the relationships between individual streets segments, the project they are assigned to, as well as the other neighboring projects that have been linked to. An electronic copy of this map is appended to this report.

Localized deviations from the creation of the supersegments and projects were made to accommodate previous rehabilitation activities and future planned work.

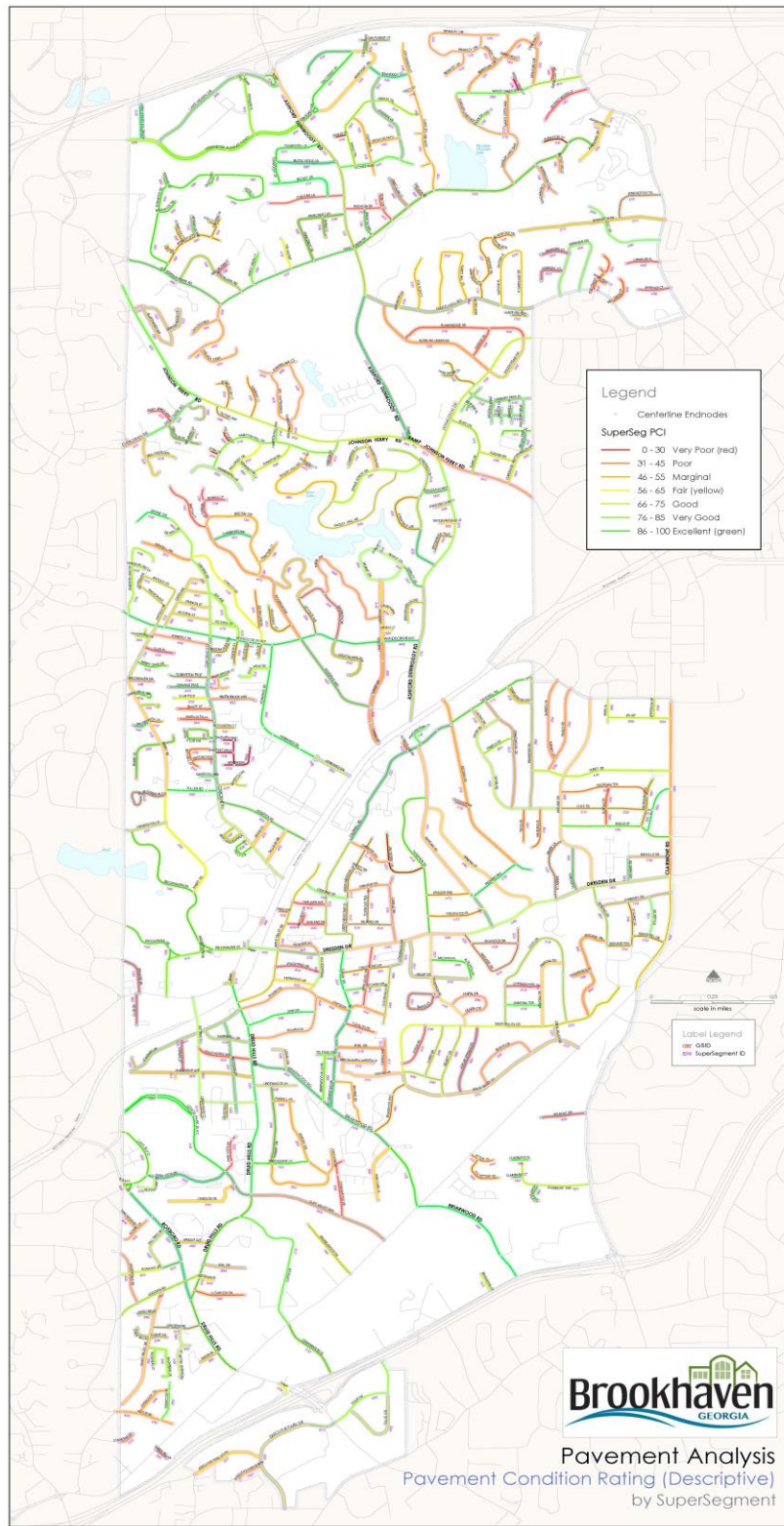


Figure 7 – Brookhaven Assembled SuperSegments by Condition Rating

1.5 UNDERSTANDING THE PAVEMENT CONDITION INDEX SCORE

The following illustration compares the Pavement Condition Index (PCI) to commonly used descriptive terms. The divisions between the terms are not fixed, but are meant to reflect common perceptions of condition.

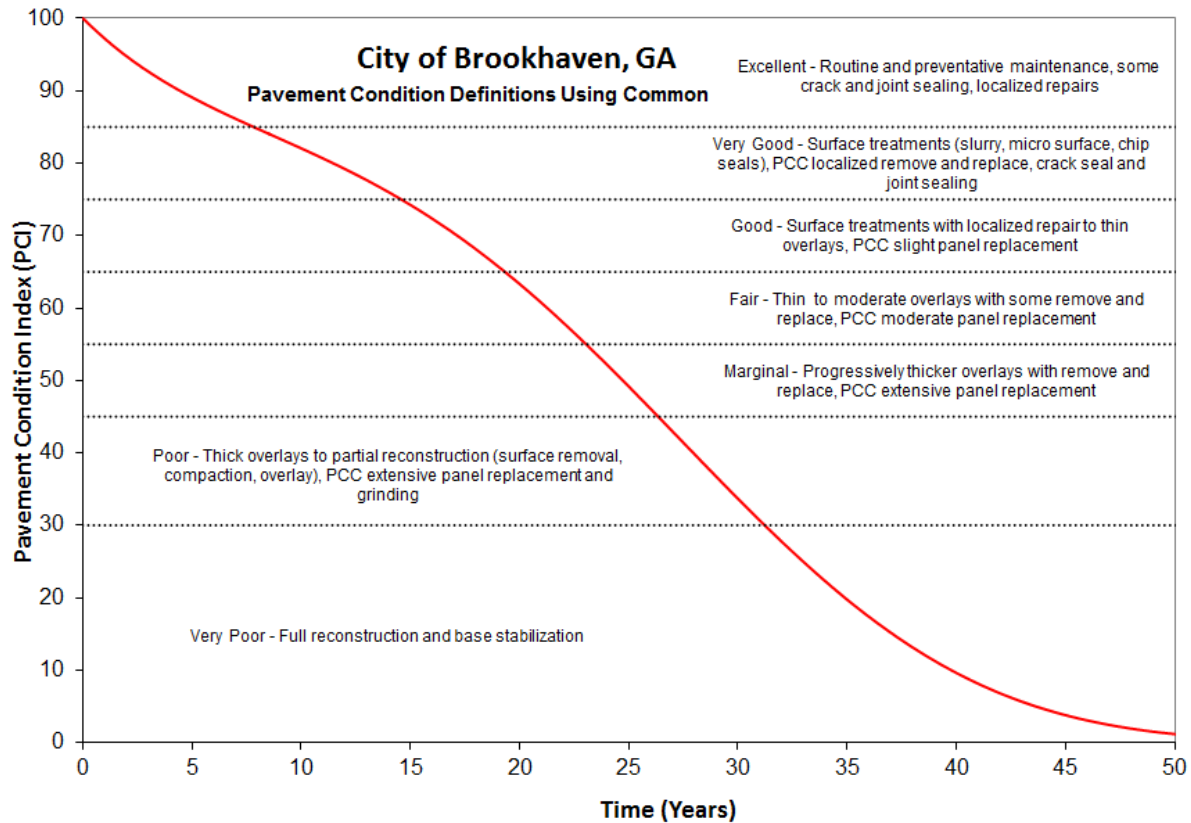


Figure 8 – Understanding the Pavement Condition Index (PCI) Score

The general idea of what these condition levels mean with respect to remaining life and typical rehabilitation actions is included in the following table:

PCI Range	Description	Relative Remaining Life	Definition
85 – 100	Excellent	15 to 25 Years	Like new condition – little to no maintenance required when new; routine maintenance such as crack and joint sealing.
75 – 85	Very Good	12 to 20 Years	Routine maintenance such as patching and crack sealing with surface treatments such as seal coats or slurries.
65 – 75	Good	10 to 15 Years	Heavier surface treatments and thin overlays. Localized panel replacements.
45 – 65	Fair to Marginal	7 to 12 Years	Heavy surface-based inlays or overlays with localized repairs. Moderate to extensive panel replacements.
30 – 45	Poor	5 to 10 Years	Sections will require very thick overlays, surface replacement, base reconstruction, and possible subgrade stabilization.
0 – 30	Very Poor	0 to 5 Years	High percentage of full reconstruction.

The images presented below provide a sampling of the Brookhaven streets that fall into the various condition categories with a discussion of potential rehabilitation strategies.

Very Poor (PCI = 0 to 30) – Complete Reconstruction



Tripple Creek Court from East Nancy Creek Drive to North West End (GISID 1671, PCI = 24) - Rated as Very Poor, this street displays extensive base failure as evidenced by the severe amount of fatigue (alligator) cracking, wheel path rutting and patching. A mill and overlay on this street would not be suitable as the base has failed and would not meet an extended service life of at least 15 years. The curb lines are aged, but functioning at a minimal level as to provide satisfactory drainage and safety.

Deferral of reconstruction of streets rated as Very Poor will not cause a substantial decrease in pavement quality as the streets have passed the opportunity for overlay-based strategies. Due to the high cost of reconstruction, Very Poor streets are often deferred until full funding is available in favor of completing more streets that can be rehabilitated at lower costs, resulting in a greater net benefit to the city. This strategy however must be sensitive to citizen complaints forcing the street to be selected earlier. In addition, this type of street can pose a safety hazard for bicyclists, motorcyclists and motorists, since severe potholes and distortions may develop. It is important to consistently monitor these streets and check for potholes or other structural deficiencies until the street is rebuilt.

Poor (PCI = 30 to 45) – Last Opportunity for Surface Base Rehabilitation



Park Creek Lane from Northwest End to Park Creek Cove (GISID 3005, PCI = 30) – Rated as Poor, this segment still has some remaining life before it becomes a critical reconstruction need. On this street, the base is starting to fail extensively in the wheel paths where the drainage is poor and will continue to spread across the full width of the pavement. Some of the distresses present in this segment include linear and transverse cracking, alligator cracking, and raveling/weathering. If the drainage was repaired and the failed area dug out, a grind and overlay or partial reconstruction would return this roadway to a like new pavement. If left untreated, within a short period of time, a full reconstruction would be required. This is the worst part of this segment.

On arterial roadways, Poor streets often require partial to full reconstruction – that is removal of the pavement surface and base down to the subgrade and rebuilding from there. On local roadways, they require removal of the pavement surface through grinding or excavation, base repairs, restoration of the curb line and drainage, and then placement of a new surface.

In general, the service life of Poor streets is such that if deferred for too long, it would require a more costly reconstruction. Streets rated as Poor are typically selected first for rehabilitation as they provide the greatest cost/benefit to the City – that is the greatest increase in life per rehabilitation dollar spent.

Marginal (PCI = 45 to 55) – Progressively Thicker Overlays, Often with Extensive Patching



Edenton Court from Brenton Drive to West Nancy Creek Drive (GISID 3023, PCI = 48) – Rated in the Marginal category, these streets have distresses that tend to be localized and moderate in nature – that is they do not extend the full length of the segment and can be readily dug out and repaired. This street segment highlights this characteristic as the failed area does not quite extend the full length or width of the roadway and is still serviceable. However, it also highlights the relationship between base and pavement quality. Placing an overlay on this street without repairing the base would not achieve a full 15 year life as the failure would continue to occur over time.

Similar to streets rated as Poor, Marginal streets that display high amounts of load associated distresses are selected as a priority for rehabilitation as they provide the greatest cost/benefit to the city. If left untreated, Marginal streets with high amounts of load associated distresses would deteriorate to become partial reconstruction candidates. Marginal streets that are failing due to materials issues or non-load associated failures may become suitable candidates for thick overlays if deferred without a significant cost increase.

Fair (PCI = 55 to 65) – Thin to Moderate Overlays



Greenwood Close from Evergreen Drive to Driveway (GISID 3068, PCI = 55) – Rated in the Fair category, these streets require thin to moderate overlays for asphalt and slab replacements for concrete when they enter their need year (generally within 2-3 points of the lower PCI in the defined range). Several distresses are present, but tend to be more localized and moderate in severity, and non-load related (primarily longitudinal cracking at the joint, patching and rutting). On this segment of road, the signs of deterioration are evident in the right hand travel lane of the pavement and are moderate in severity indicating the base has not yet failed, a simple dig out and repair would remove the distressed areas prior to an overlay.

Asphalt streets rated as Fair tend to receive a lower priority when developing a rehabilitation program. The reason for this is the cost to complete an overlay now would be on the order of \$11 to \$19/yc² depending on the functional classification. If deferred, the rehabilitation cost would only increase by about \$3 to \$6/yc² in about 5 to 10 years. Thus, the cost of deferral is low when compared to deferring a thick overlay to a reconstruction with a two to threefold increase in cost. Rehabilitation of concrete roads has limited options as it is difficult to complete surface-based overlays. Rehabilitation strategies tend to focus on removal and replacement of whole or partial slabs and surface grinding to restore the longitudinal profile of the roadway.

Good (PCI = 65 to 75) – Surface Treatments to Thin Overlays



Tall Tree Drive from Roxboro Drive to East Roxboro Road (GISID 4841, PCI = 70) – Rated as Good, this street displays small amounts of distresses that can easily be removed, replaced, and covered. The existing cracks should be sealed and the pavement seal coated, with a heavier surface treatment such as microsurfacing to fully waterproof the pavement and cover the crack sealant. The occasional dig out and replacement may be required to correct localized deficiencies. Alternatively, depending on the extent of the distressed areas, base strength and drainage, a thin overlay may be applied.

Streets rated as Good are ideal candidates for thinner surface-based rehabilitations and local repairs. Depending on the amount of localized failures, a thin edge mill and overlay, or possibly a surface



treatment, would be a suitable rehabilitation strategy for streets rated as Good. Streets that fall in the high 60 - low 70 PCI range provide the greatest opportunity for extending pavement life at the lowest possible cost, thus applying the principals of the perpetual life cycle approach to pavement maintenance. The adjacent photo is a great example of a street segment (**not a Brookhaven Road**) that displayed low load associated distresses and thus, high structural characteristics, and once the distressed areas were replaced, a slurry seal was applied. The patching accounted for less than 5 to 10% of the total area and resulted in a good looking, watertight final surface at a much lower cost than an overlay with less disruption to the neighborhood and curb line. The patches were paver laid and roller compacted.

Very Good (PCI = 75 to 85) – Surface Treatments and Routine Maintenance



Waddeston Way from Cambridge Court to Johnson Ferry Road (GISID 2954, PCI = 77) – Rated as Very Good, displaying minor amounts of cracking that are localized and in good condition (this is about the worst part of the street). The ride is smooth, the surface is non-weathered, and the base is still strong. This street is an example of a candidate for preventative maintenance and light weight surface treatments to extend the life of a roadway. Asphalt streets rated as Very Good generally need lightweight surface-based treatments such as surface seals, slurries or microsurfacing. Routine maintenance such as crack sealing and localized repairs often precede surface treatments. The concept is to keep the cracks as waterproof as possible through crack sealing and the application of a surface treatment. By keeping water out of the base layers, the pavement life is extended without the need for thicker rehabilitations such as overlays or reconstruction. Surface treatments also tend to increase surface friction and visual appearance of the pavement surface but do not add structure or increase smoothness.

Surface treatments may include:

- *Double or single application of slurry seals (slurries are sand and asphalt cement mix).*
- *Microsurfacing – asphalt cement and up to 3/8 sand aggregate.*

Additional cost benefits of early intervention include:

- *Less use of non-renewable resources through thinner rehabilitation strategies.*
- *Less build-up of crown for the first and possibly second rehabilitation cycle.*
- *Less intrusive rehabilitation and easier to maintain access during construction.*
- *Easier to maintain existing drainage patterns.*

Excellent (PCI = 85 to 100)



Humility Lane from Ashford Dunwoody Road to Hearst Drive (GISID 3352, PCI = 95) – Rated as Excellent, displaying little to no surface distresses. The ride is smooth and the surface is non-weathered and the base is strong. In a couple of years, this street segment would be an ideal candidate for routine maintenance activities such as crack sealing.

2.0 ROADWAY NETWORK CONDITION AND FINDINGS

2.1 ROADWAY NETWORK SIZE

The paved roadway network consists of three functional classes, covering approximately 120.4 miles of pavement. The current average pavement condition index (PCI) of the roadway network is 66. The network has two pavement types, asphalt and concrete, with asphalt being predominant. The following table and figure summarize the functional classification splits within the system.

City of Brookhaven, GA
Network Summary by Functional Classification and Pavement Type

	Pavetype	Network	Arterial	Collector	Local
Segment Count	All Streets	1,041	106	101	834
	Asphalt	1,039	106	101	832
	Concrete	2	0	0	2
Length (ft)	All Streets	635,578	61,385	49,069	525,124
	Asphalt	634,474	61,385	49,069	524,020
	Concrete	1,104	0	0	1,104
Length (mi)	All Streets	120.4	11.6	9.3	99.5
	Asphalt	120.2	11.6	9.3	99.2
	Concrete	0.2	0.0	0.0	0.2
Area (yd2)	All Streets	1,929,845	277,837	175,273	1,476,735
	Asphalt	1,922,053	277,837	175,273	1,468,943
	Concrete	7,792	0	0	7,792
PCI Average	All Streets	66	71	82	63
	Asphalt	65	71	82	62
	Concrete	92	0	0	92
Backlog %	All Streets < 45	16			
Surface Distress Index (SDI)	All Streets	59	61	78	57
Roughness Index (RI)	All Streets	73	86	85	69
Structural Index (SI)	All Streets	0	0	0	0

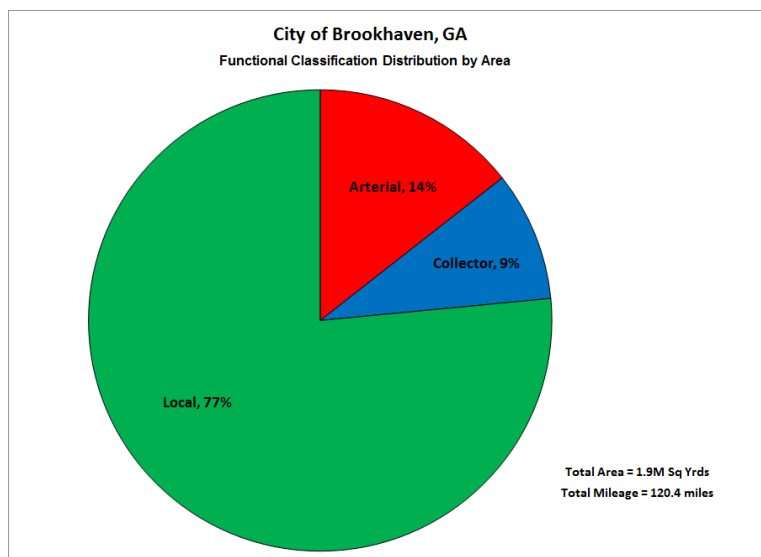


Figure 9 – Functional Classification Distribution by Area

2.2 NETWORK PRESENT CONDITION

Figure 10 presented below shows the distribution of pavement condition for the roadway network in Brookhaven on a 0 to 100 scale, 0 is the worst condition and 100 is the best condition. The average PCI for the network is currently 66. While direct comparisons to other agencies is difficult due to variances in ratings systems, overall, Brookhaven is slightly above the average of other agencies recently surveyed by IMS, which typically fall in the 60 to 65 range.

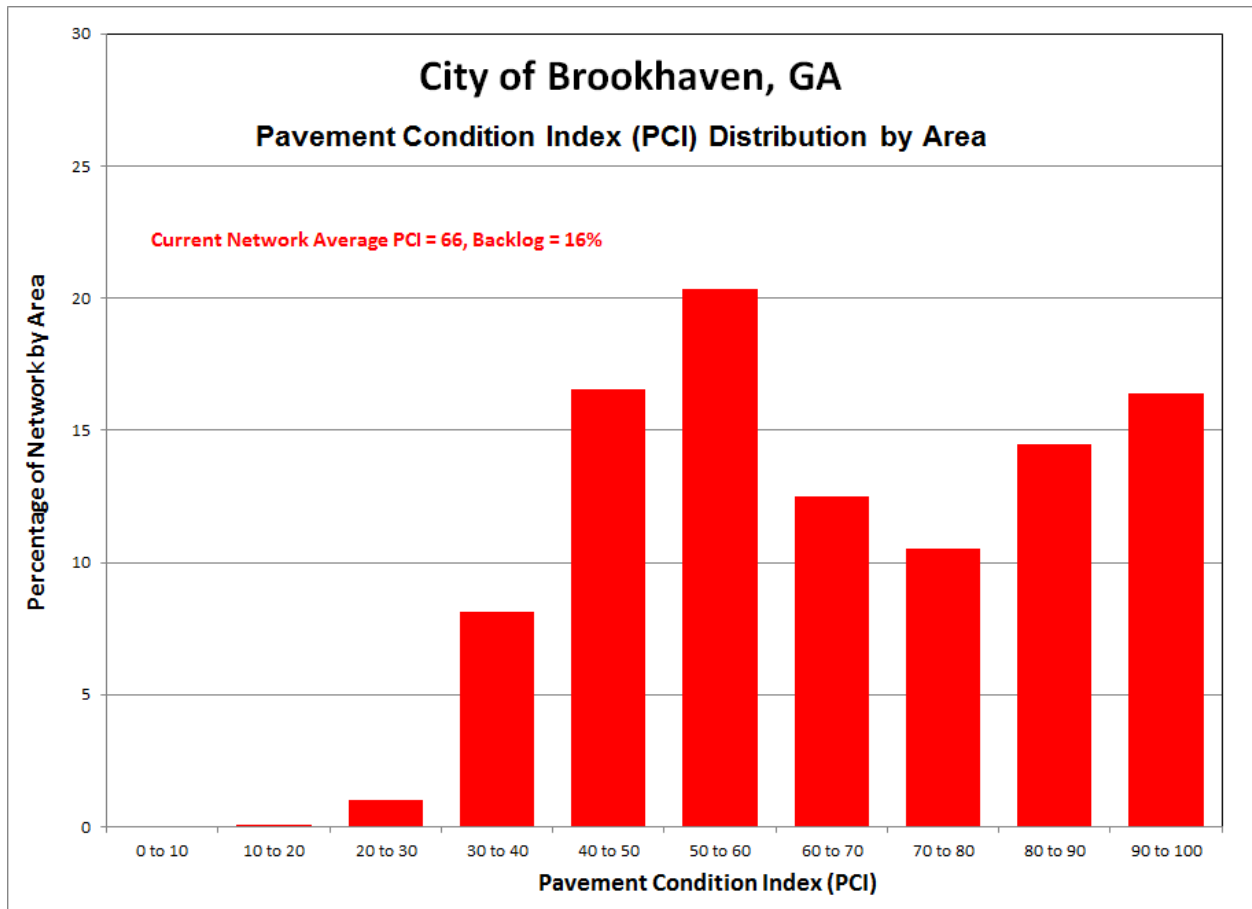


Figure 10 – Roadway Network Present Status

The current PCI distribution exhibits a relatively young pavement network that has had effective pavement maintenance efforts over time. The Brookhaven PCI distribution is beginning to shift to the right (when compared to last survey), as a result of increased funding and maintenance activities.

The following graph (**Figure 11**) plots the same pavement condition information, but instead of using the actual Pavement Condition Index (PCI) value, descriptive terms are used to classify the roadways. From the chart, about twenty - two percent (22.8%) of the network can be considered in Excellent condition with a PCI score greater than 85. These streets are in like new condition and require only routine maintenance. Nationwide, the amount of roadways falling into the excellent category is about fifteen percent (15%). About thirteen percent (13%) of the network falls into the Very Good classification. These are roads that benefit most from preventative maintenance techniques such as microsurfacing, slurry seals and localized repairs. If left untreated, these roadways will drop in quality to become heavy surface treatment or overlay candidates. About eleven percent (11.8%) of the streets are rated as Good and are candidates for lighter surface-based rehabilitations such as heavy microsurfacing or thin overlays. Thirty - six percent (36.0%) of the network can be considered Fair to Marginal condition, representing candidates for progressively thicker overlay-based rehabilitation or panel replacements. If left untreated, they will decline rapidly into reconstruction candidates. The remaining 16.4% of the network is rated as Poor (or Very Poor), meaning these roadways have failed or are past their optimal due point for overlay or surface-based rehabilitation and may require progressively heavier or thicker forms of rehabilitation (such as surface reconstruction or deep patch and paving) or total reconstruction.

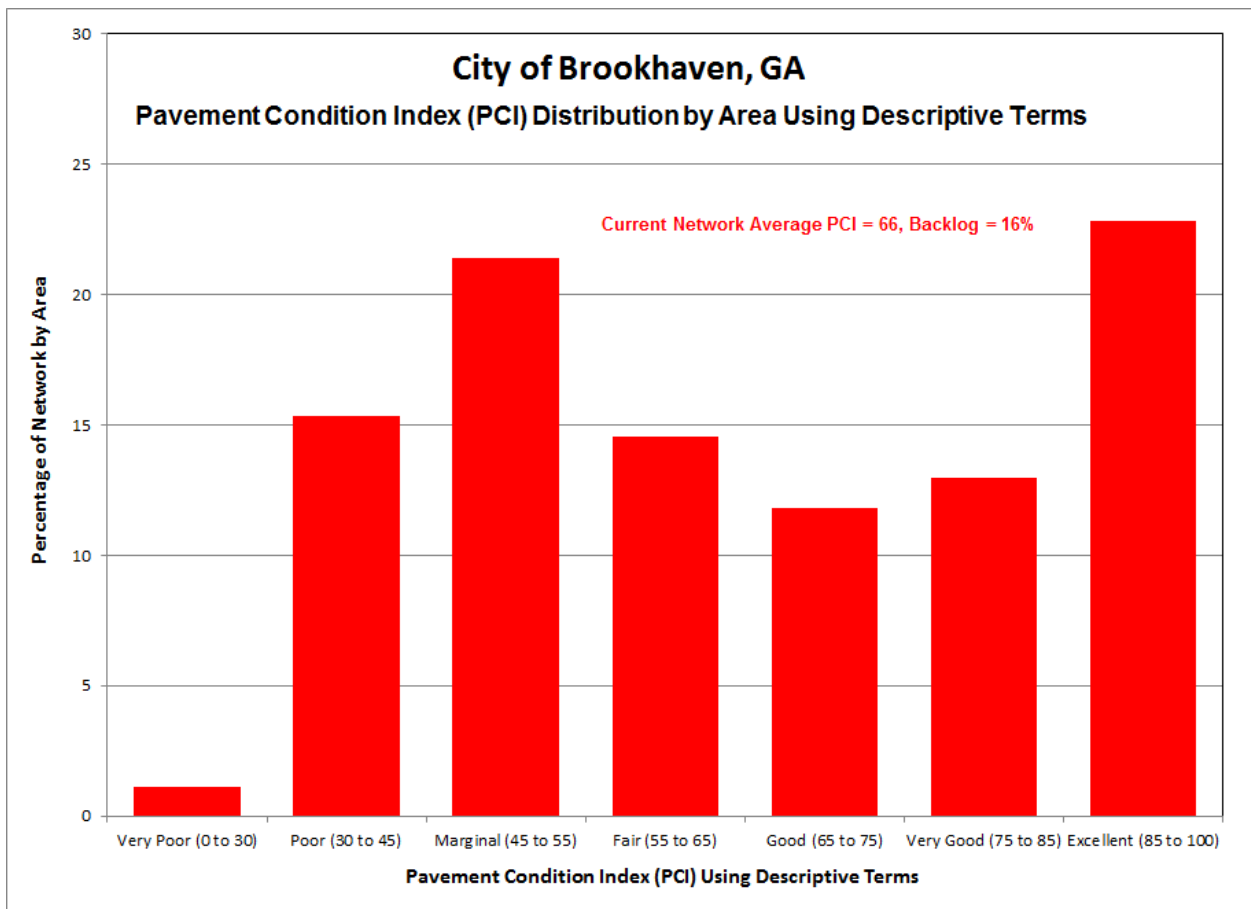


Figure 11 – Roadway Network Present Status Using Descriptive Terms

Figures 12 and 13 present the surveyed condition of the streets using PCI and descriptive terms, respectively. Electronic versions of these maps are appended to this report.

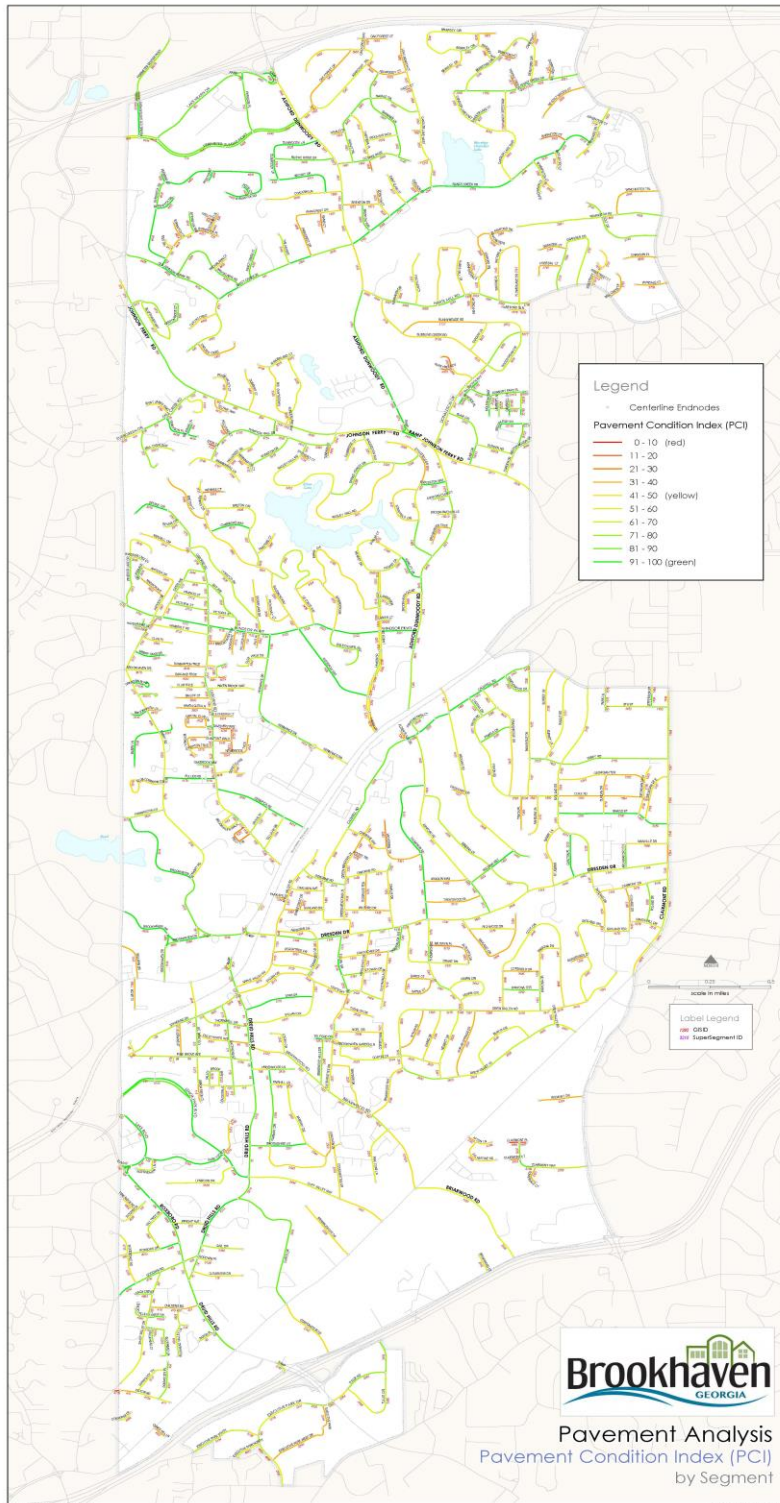


Figure 12 – Brookhaven by Segment Using Pavement Condition Index (PCI)

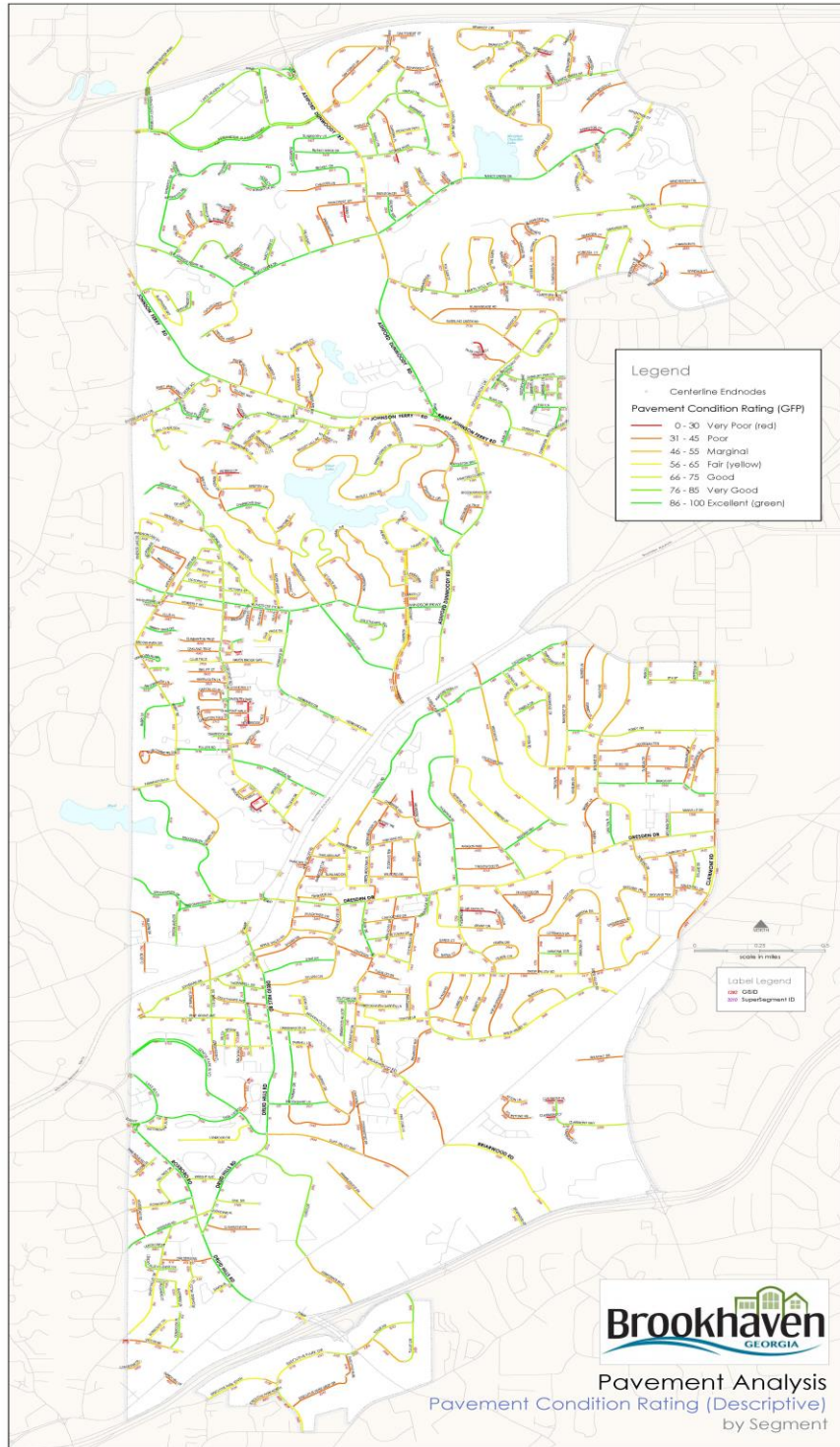


Figure 13 – Brookhaven Pavement Condition by Segment Using Descriptive Terms

A typical roadway network, on average, will drop approximately 2 points per year without maintenance or rehabilitation – meaning Brookhaven has effectively minimized any substantial drop in condition and has increased the network average PCI since the last survey through the application of increased funding and adequate maintenance activities. The long term focus for the health of Brookhaven’s roadway network from a pavement management perspective is to ensure that the overall condition does not drop and that the backlog does not grow excessively over time. By reducing the backlog below its current rate, the city can save itself thousands of dollars by preventing roadway failure.

The role of the street network as a factor in the city’s well-being cannot be overstated. In simplest of terms, roadways form the economic backbone of a community. They provide the means for goods to be exchanged, commerce to flourish, commercial enterprises to generate revenue, and are appealing roads for tourism. As such, they are an investment that needs to be maintained.

The overall condition of an agency’s infrastructure and transportation network is a key indicator of economic prosperity. Roadway networks in general are one of the most important and dynamic sectors in the global economy, having a strong influence on not only the economic well-being of a community, but a strong impact on quality of life. Well-maintained road networks experience multiple socioeconomic benefits through greater labor market opportunities and decreasing income gap. As a crucial link between producers and their markets, quality road networks ensure straightforward access to goods and drive global and local economies. Likewise, higher network quality has a strong correlation to improvements in household consumption and income. Roads also act as a key element to social cohesion by acting as a median for integration of bordering regions (Gertler). This social integration promotes a decreased gap in income along with diversity and a greater sense of community that can play a large role in decreasing rates of poverty (Amparo).

Conversely, deterioration of roads can have adverse effects on a community and may bring about important and unanticipated welfare effects that the governments should be aware of when cutting transportation budgets (Gertler). Poor road conditions increase fuel and tire consumption while shortening intervals between vehicle repair and maintenance. In turn, these roads result in delayed or more expensive deliveries for businesses and consumers (Economic Dependence on Good Roads). Economic effects of poor road networks, such as time consuming and costly rehabilitation, can be reduced if a proactive maintenance approach is successfully implemented. The Brookhaven road network has a high percentage of streets that fall under the excellent categories, while the amount of Very poor streets is minimal. However, the number of streets in the “Poor” and “Marginal” categories means the city has to focus on arresting the growth in backlog with a long term goal of reducing it to an ideal number less than or equal to 12%. Brookhaven trends normally when compared to agency of similar size (population). When the centerline mileage is out of proportion to the population, an increased burden is placed on rate payers to maintain the network.

The following plot **Figure 14** presents a comparison of population versus centerline mileage of several recent surveys. As can be seen, Brookhaven trends normally than a similar sized agency.

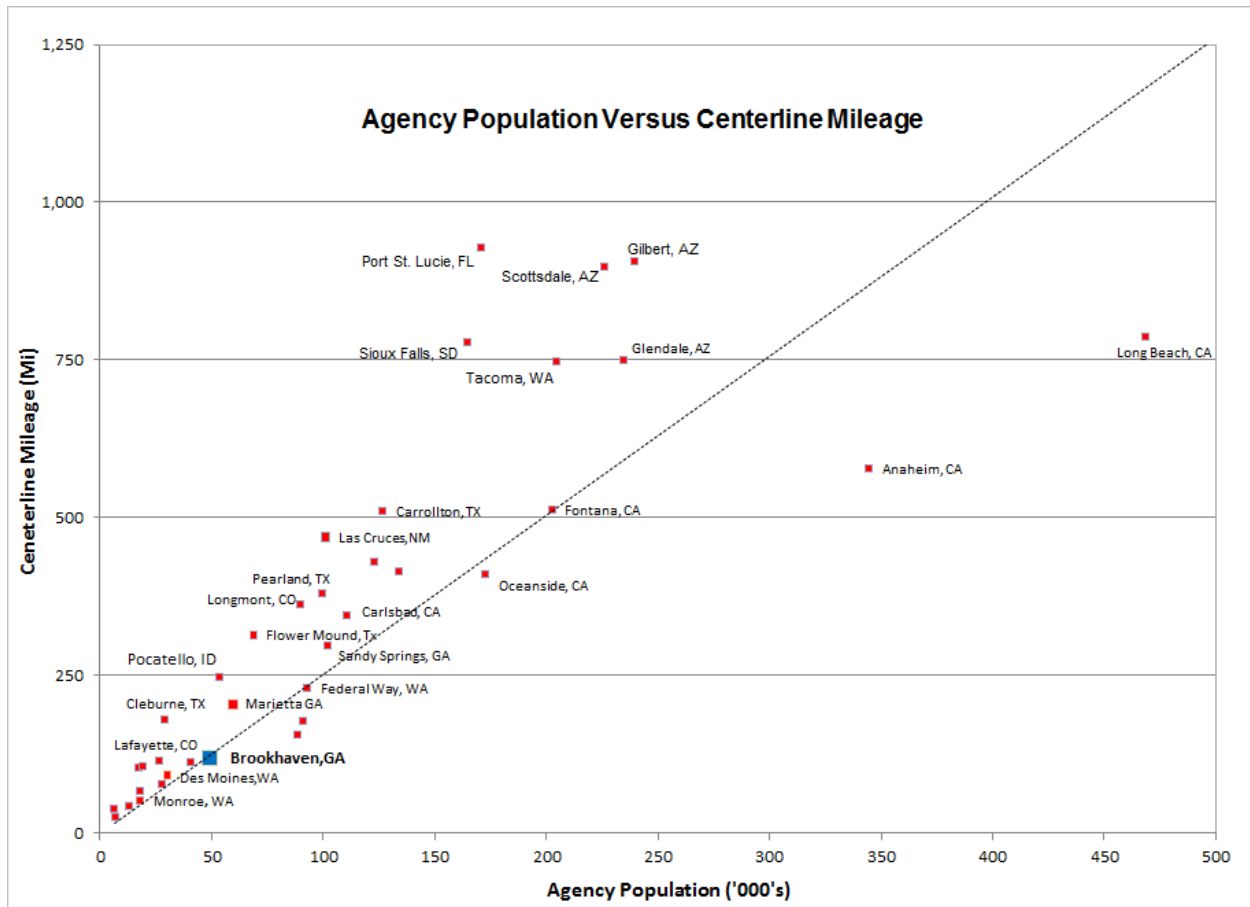


Figure 14 – Agency Population Versus Centerline Mileage

The primary concern for the long term health of Brookhaven’s roadway network from a pavement management perspective is twofold in nature:

- The average width, as measured by IMS, of the Brookhaven roadway network is 27 feet. Most agencies surveyed by IMS fall in the 35 to 40 foot range. This means, that even though the centerline mileage is in line with other agencies, the pavement area to be maintained is much less than the average agency. Narrow streets will often require additional milling and drainage repair activities.
- Over time, lightweight surface treatments and thin overlays will lose their effectiveness and not be viable rehabilitation solutions. In the future, the annual budget will need to be increased, even if the network does not get any larger, in order to check any reduction in pavement quality.

2.3 STRUCTURAL AND LOAD ASSOCIATED DISTRESS ANALYSIS

Structural testing and analysis was not performed for the city of Brookhaven. Instead, analysis of the cause of pavement failure for these street segments was completed by examining the types of distresses that have caused the PCI score to drop.

Surface distresses may be categorized into two classifications – load associated distresses (LAD) and non-load associated distresses (NLAD). Load associated distresses are those that are directly related to traffic loading and structural capacity such as rutting and alligator cracking. Non-load associated distresses are those that result from materials or environmental issues including shrinkage (transverse) cracking, bleeding and raveling. Generally, load associated distresses affect the overall condition score more than non-load associated distresses – as is the case in Brookhaven. For asphalt streets, roadways were classified as Weak, Moderate, or Strong.

Weak pavements are those with a high ratio of load associated distresses compared to their PCI score and generally require increased pavement thickness to achieve long-term pavement life. Strong pavements are those that have a low LADD to PCI ratio and have suitable structural capacity to accept lightweight surface treatments with minimal preparation. Moderate pavements are those that require localized rehabilitation and/or increased thickness to achieve full pavement life. These are pavements that are starting to display structural and base failures such as rutting or alligator cracking.

The purpose of the structural analysis is twofold:

- The structural index provides input into which performance curve each segment is to use – performance curves are used to predict pavement deterioration over time.
- Structural analysis assists in rehabilitation selection by constraining inadequate pavement sections from receiving too light of rehabilitation and conversely, identifying segments suitable for lighter weight treatment.

The primary area of concern is the street segments that have a high pavement condition score (greater than 65), yet exhibit low structural characteristics (weak to moderate pavement strengths). When an overlay is to be applied, project level testing and design should be completed to ensure their structural integrity is restored. The cause of this issue can generally be traced back to three primary sources:

- Incorporation of streets into the network that were never designed to carry heavy loads resulting in premature failure. This is common in rapidly expanding agencies that annex county roads.
- Too thin of structural cross section and overlays – this is often caused by the use of standard designs that simply result in inadequate structural capacities. A firm understanding of subgrade and base conditions combined with a qualified structural design typically results in a thicker cross section being specified, but increases the pavement life considerably.
- Increase traffic loading beyond initial design limits, combined with ever-increasing truck weights and tire pressures. Heavier garbage and recycling trucks, along with increased transit bus size can dramatically alter pavement quality in a very short period of time.

On a recent study completed by IMS for the City of Longview, WA, garbage and recycle trucks account for approximately 33% to 50% of the pavement damage done to a local street, yet represent only a fraction of the traffic. The reason for this imbalance is that local streets were never designed for heavy garbage or recycle trucks and cannot effectively withstand the structural loading – often following the same wheel path.

Figure 15 plots the relationship of the load associated distresses (shown in red) and non-load associated distress (shown in blue) against pavement condition. As can be seen from the plot, at higher PCI scores, it is the non-load associated distresses that have a higher concentration of deducts over the load associated distresses. As the PCI score drops, the load associated distresses typically affect the PCI score to a higher degree. This is indicative of a network that has good pavement performance for the first half of a street's life, and then suffers from progressive structural or base failures over time. High PCI score (above 65) rehab selections should focus on pavement preservation activities such as surface treatments or thin overlays, possibly with some localized pavement repairs and crack sealing.

The upper black diagonal line identifies segments that have a high ratio of load associated distresses compared to their PCI score and are defined as weak. The lower black diagonal line identifies segments that have a low ratio of load associated distresses compared to their PCI score and are defined as strong. In between the two lines, and all segments with a PCI > 80 are assigned a moderate pavement strength. The weak, moderate and strong ratings are required for performance curve assignment and rehabilitation strategy selection within the pavement management software.

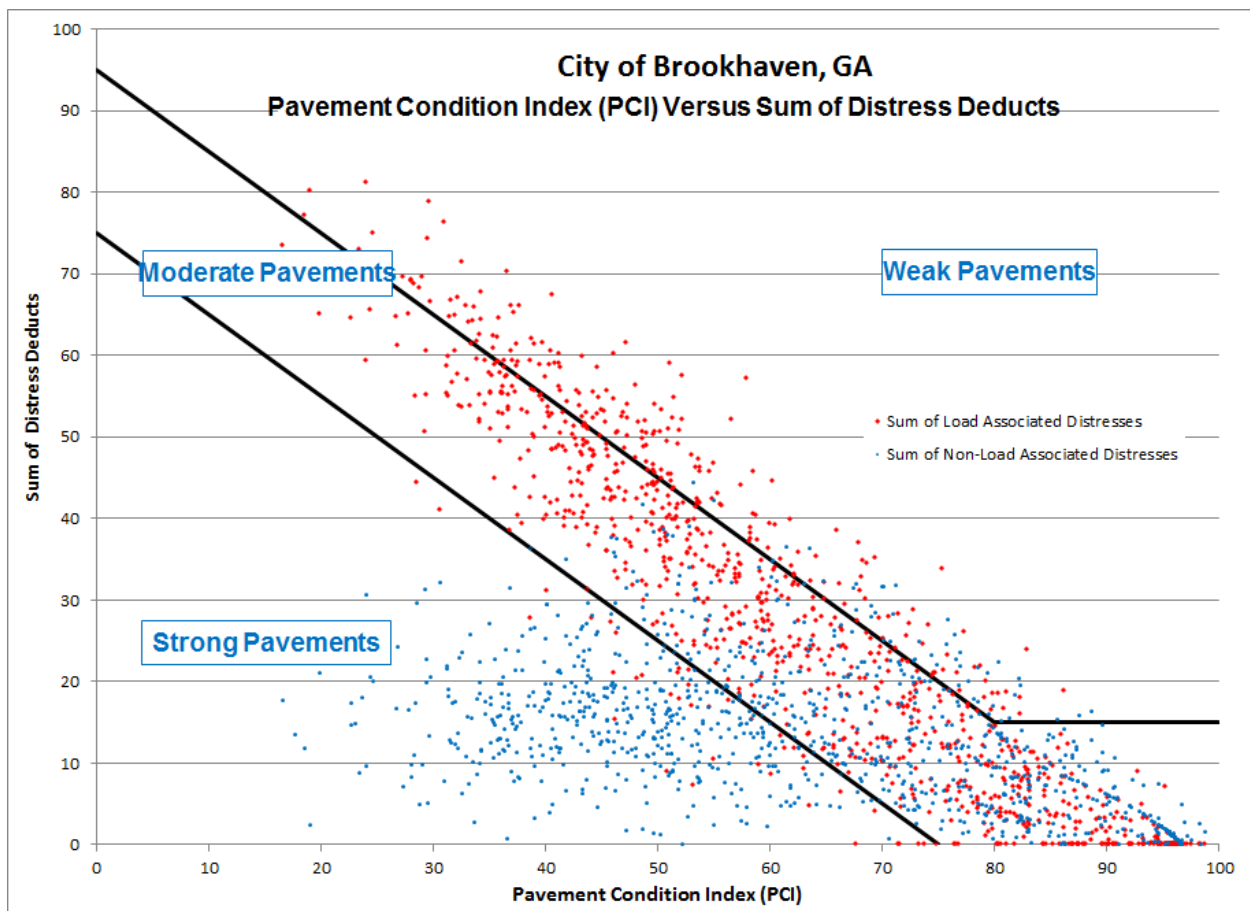


Figure 15 – Pavement Condition Index versus Sum of Distress Deducts

2.4 CONDITION BY FUNCTIONAL CLASSIFICATION

Figure 16 highlights the pavement condition distribution by functional classifications. From the plot it is apparent the collector roadways are in the best condition at an average PCI of 82. Arterial roadways (shown in red) have an average PCI of 71, which is slightly above the overall network average of 66. Arterial roadways are the streets that have the majority of traffic use and link various parts of the City together. The local roadway network forms the majority of the Brookhaven’s street system. Local roadways average PCI is 63.

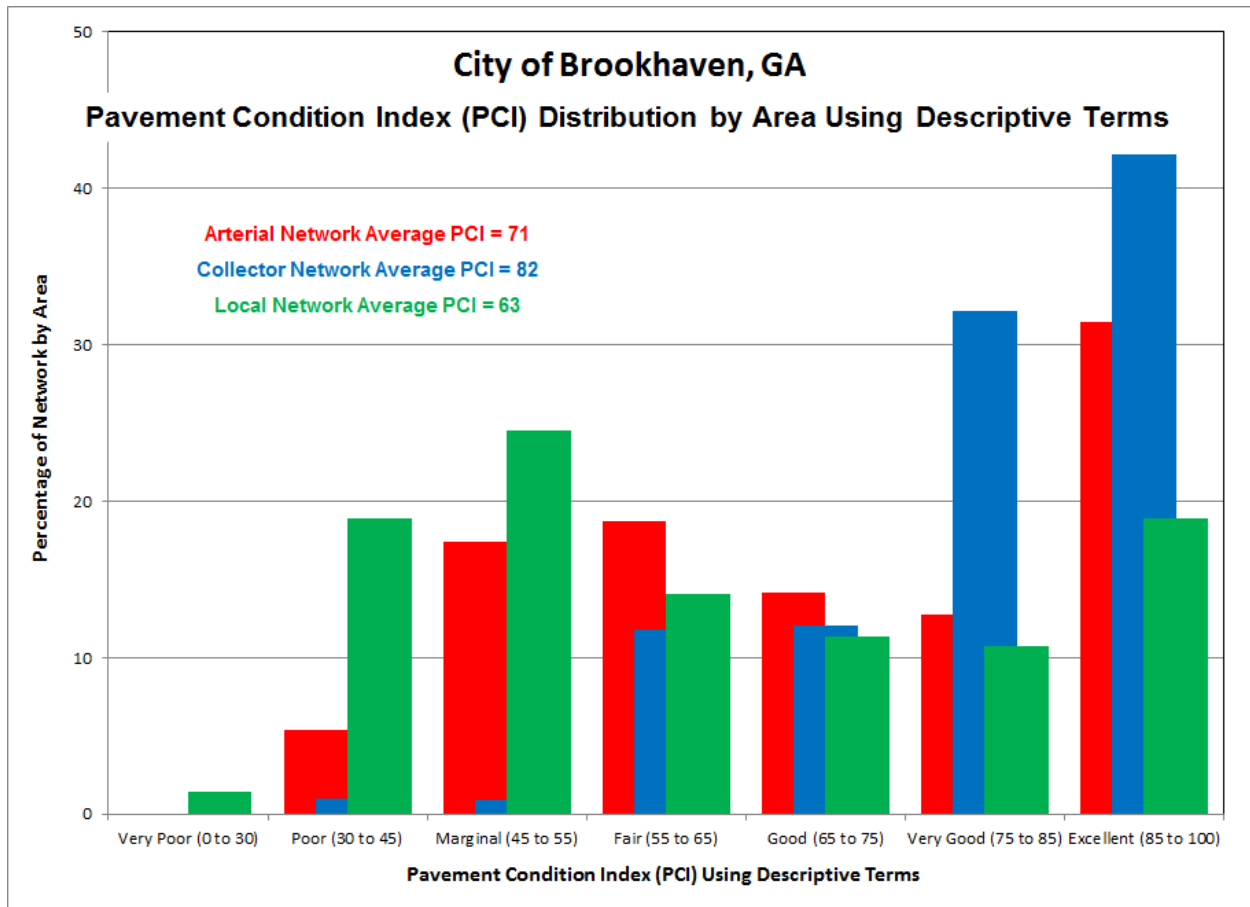


Figure 16 – Condition Rating by Functional Classification

2.5 EVALUATING QUALITY OF THE NETWORK AND RECONSTRUCTION BACKLOG

The concept of the Pavement Condition Index (PCI) score, backlog percentage, and number of streets rated as Excellent must be fully understood in order to understand and develop an effective pavement management program. These three metrics should fall into certain ranges in order to measure the quality and long term viability of a network.

The PCI score indicates the overall pavement condition and represents the amount of equity in the system; it is the value most commonly considered when gauging the overall quality of a roadway network. It may also be used to define a desired level of service: that is, an agency may wish to develop a pavement management program such that in five years the overall network score meets a set minimum value. Obviously, the higher the PCI score the better off the overall network condition is. Agencies with an average PCI score above 80 (when considering surface distress, roughness and possibly strength) are

rare and found only in a few select communities. Less than 1 in 20 communities surveyed by IMS have that high of a condition average. Averages between 65 and 80 are indicative of either newer networks, or ones that have an ongoing pavement rehabilitation program and tend to be funded close to their steady state levels (meaning they are not decreasing in PCI score). Scores between 60 and 65 are common and represent a reasonable average providing a satisfactory balance between levels of service and funding, and when taken with the other two metrics may represent a well-managed and funded network. A minimum score of 60 means that overall the network falls at the lower end of the range where light weight surface treatments and thin overlays are the standard rehabilitation practice. Below a 60 means an agency has to rely on more costly rehabilitations and reconstructions to address condition issues.

At the upper end of the condition scale, a minimum of 15% of the network should be rated as Excellent. Generally, at or above 15%, means that a noticeable percentage of the roadway network is in like new condition, requiring only routine maintenance. While higher percentages of streets rated as Excellent are certainly desirable, the annual cost to maintain this rate is often cost prohibitive. Below 15% means the agency is struggling to effectively rehabilitate their network on an annual basis.

Backlog roadways are those that have dropped sufficiently in quality to the point where surface based rehabilitation efforts would no longer prove to be cost effective. These roadways are rated Poor or Very Poor and will require either partial or total reconstruction. Backlog is expressed as the percentage of roads requiring reconstruction as compared to the network totals.

It is the backlog, however, that defines the amount of legacy work an agency is facing and is willing to accept in the future. It is the combination of the three metrics that presents the true picture of the condition of a roadway network, and conversely defines improvement goals.

Generally, a backlog of 10% to 15% of the overall network is considered manageable from a funding point of view with 12% being a realistic target. Backlog rates below 10%, again are certainly desirable, but financially unachievable for a large percentage of agencies. Backlogs approaching 20% or more tend to become unmanageable, unless aggressively checked through larger rehabilitation programs, and will grow at an alarming rate. At about 20% backlog, the rate of decrease in average condition, and hence growth in backlog, exceeds most agencies ability to arrest the decline and address the large volumes of streets in need of rehabilitation. Basically, at 20% a tipping point has been met and the backlog tends to increase faster than an agency's ability to reconstruct their streets.

Brookhaven has met two of three metrics for evaluating the quality of its roadway network. Brookhaven's average pavement condition score is slightly above the minimum recommended target zone of 60 to 65 with an average score of 66. The number of streets rated as Excellent is above the minimum target of 15% at 22%. The backlog amount is (16%) which is above the recommended target of 12%.

3.0 REHABILITATION PLAN AND BUDGET DEVELOPMENT

3.1 KEY ANALYSIS SET POINTS

Pavement management analysis requires user inputs in order to complete its condition forecasting and prioritization. A series of operating parameters were developed in order to develop an efficient program that is tailored to the city's needs. Some of the highlights include:

- Pavement performance curves are used to predict future pavement condition. Asphalt streets are classified as weak, moderate or strong, and then assigned the appropriate pavement performance curve to use in the analysis. The concept of load associated distresses does not apply to concrete streets.
- The shape of performance curves reflect the concept of deferred maintenance and salvage life. Instead of dropping to an absolute PCI value of 0 after 40 years of service, the curves are designed to become asymptotic to the age axis and have a whole life of approximately 40 to 60 years depending on pavement type. This indicates the concept that once a street deteriorates past a specific threshold – about a PCI of 20, age becomes less important in rehabilitation selection.
- Priority ranking – analysis uses prioritization for rehab candidate selection. It is designed to capture as many segments in their need year based on the incremental cost of deferral. The higher the functional classification of a street, the higher priority a segment is given.

Pavement Performance Curves

The basic shape of the asphalt and concrete performance curves follows traditional sigmoidal deterioration models such as those contained in MicroPAVER and other commonly used pavement management applications. These curves were eventually loaded to the City of Brookhaven's Lucity pavement management program. The curves are constructed such that a typical overlay following new pavement construction does not occur until 20 to 30 years have passed, and full reconstruction does not occur until 40 to 65 years have passed or the street has a PCI below 10. Each street is assigned a curve based on its pavement type, functional classification, and pavement strength as determined in Section 2. The curves assume an ultimate life between 60 and 100 years and are designed to be asymptotic to the X-axis (Time) to reflect the salvage value of the pavement once it has reached the end of its service life with a PCI less than 10.

It is important to recognize that even though all streets fall into specific rating categories (as highlighted by the horizontal black dotted lines in Figure 16 and their respective rehabilitation strategies, it is not until a street falls to within a few points of the lower end of the range that it will become a critical need selected for rehabilitation.

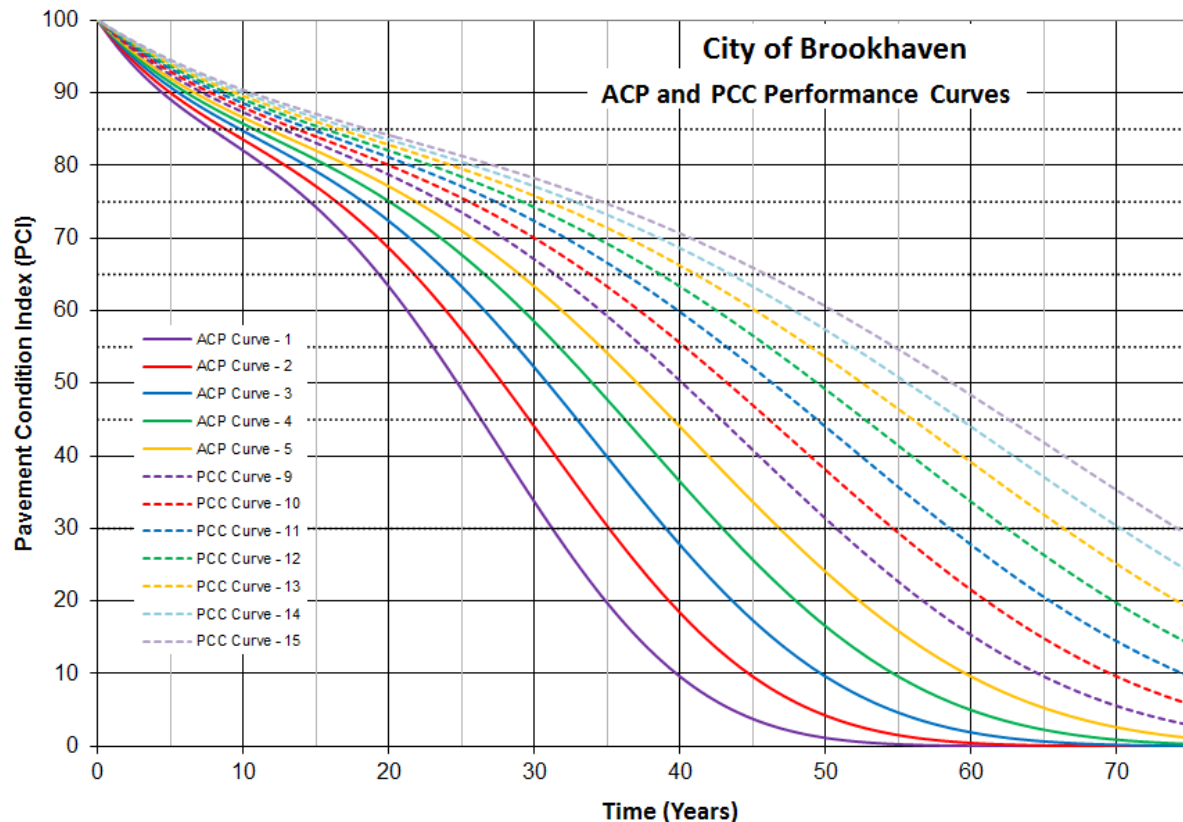


Figure 17 – Asphalt (ACP) and Concrete (PCC) Performance Curves

Rehabilitation Strategies and Unit Rates

The rehab strategies and unit rates used in the pavement analysis can be found on the following page. Some important parameters include:

- Rehab Code and Activity** – The assigned identifier and name to each rehabilitation strategy. The term “RR” refers to remove and replace – that is, structural patching. When this term is present, additional funds have been assigned to the strategy to allow for an increased amount of preparation work and patching. The relative terms of thin, moderate and thick are used to describe the overlay thickness. This is to facilitate consistency in the naming convention, but does not imply the same material thickness has to be used for each functional classification.
- Unit Rates** – The rehab costs are presented on a per square yard basis for each pavement type, functional class, and rehab activity combination. The rates were initially developed using typical national averages for similar activities and then adjusted to match the rates supplied by the City. Rates include a 20% burden for miscellaneous activities (such as striping removal or loop detector replacement), traffic control and engineering inspection. No money has been set aside for contingency, ADA compliance or city overheads.

- **Min PCI, Critical PCI, Max PCI, and PCI Reset** – These define the Pavement Condition Index (PCI) and Structural Index range applicable to the rehab selection. The Critical PCI defines when a segment is in its need year and is deemed to be critical, otherwise if deferred, the street declines in PCI past the point which the rehabilitation is no longer appropriate. PCI Reset is the applied Post-Rehab PCI.
- **Min LADD, Max LADD** – are constraints applied to each segment for rehabilitation selection. A Street must meet both the PCI requirement and LADD.

City of Brookhaven
Rehabilitation Strategies and Unit Rates

Pavement Type	Rehab ID	Rehab Activity	Rehab Base ID Sequence	Min PCI	Critical PCI	Max PCI	Min LAD	Max LAD	Min Roughness	Max Roughness	PCI Reset	Roughness Reset	LAD Reset	NLAD Reset	Arterial Unit Rate (\$/yd2)	Collector Unit Rate (\$/yd2)	Local Unit Rate (\$/yd2)	Contingency (%)	Traffic Control (%)	Engineering and Inspection (%)	Agency Overhead (%)	Base Rehab Activity	ADA Allowance
Asphalt	26	Preventative Mntc	20 19 65 67 75 0 15								80 80	12 8	2.73 2.73	2.73	2.73	2.73	10 5 10 0					Preventative Mntc	No ADA Allowance
Asphalt	30	Thin Olay (<=1.5)	30 18 65 67 75 15 30								92 92	5 3	15.79 14.04	11.70	11.70	10 5 10 0					Thin Overlay	No ADA Allowance	
Asphalt	33	Thin Olay + RR1 (<=1.5)	30 17 65 67 75 30 100								92 92	5 3	17.64 15.68	13.06	13.06	10 5 10 0					Thin Overlay + RR1	No ADA Allowance	
Asphalt	36	Thin Olay + RR2 (<=1.5)	30 12 55 57 65 0 20								92 92	5 3	18.10 16.09	13.40	13.40	10 5 10 0					Thin Overlay + RR2	No ADA Allowance	
Asphalt	40	Moderate Olay (1.5-2.0)	40 15 55 57 65 20 40								94 94	4 2	19.68 17.49	14.58	14.58	10 5 10 0					Moderate Overlay	No ADA Allowance	
Asphalt	43	Mod Olay + RR1 (1.5-2.0)	40 13 55 57 65 40 100								94 94	4 2	21.52 19.13	15.94	15.94	10 5 10 0					Moderate Overlay + RR1	No ADA Allowance	
Asphalt	46	Mod Olay + RR2 (1.5-2.0)	40 11 45 48 55 0 30								94 94	4 2	21.99 19.54	16.29	16.29	10 5 10 0					Moderate Overlay + RR2	No ADA Allowance	
Asphalt	50	Thick Olay (>2.0)	50 9 45 50 55 30 50								95 95	3 2	23.57 20.95	17.46	17.46	10 5 10 0					Thick Overlay	No ADA Allowance	
Asphalt	53	Thick Olay + RR1 (>2.0)	50 7 45 50 55 50 100								95 95	3 2	25.41 22.59	18.83	18.83	10 5 10 0					Thick Overlay + RR1	No ADA Allowance	
Asphalt	56	Thick Olay + RR2 (>2.0)	50 4 30 45 45 0 45								95 95	3 2	25.88 23.00	19.17	19.17	10 5 10 0					Thick Overlay + RR2	No ADA Allowance	
Asphalt	60	Partial ACP Recon	60 1 30 45 45 45 100								98 98	1 1	52.40 46.57	38.81	38.81	10 5 10 0					Partial ACP Recon	No ADA Allowance	
Asphalt	70	Full ACP Recon / Partial Local	70 2 0 30 30								100 100	0 0	81.22 72.20	48.81	48.81	10 5 10 0					Full ACP Reconstruction	No ADA Allowance	
Concrete	520	Localized Rehab (<2%)	20 6 75 77 80								90 90		6.92 5.94	4.91	4.91	10 5 10 0					Localized Rehab (<2%)	No ADA Allowance	
Concrete	530	Slight Pnl Rplcmnt (<5%)	30 10 65 67 75					65 100	92 92				14.27 12.24	10.12	10.12	10 5 10 0					Slight Pnl Rplcmnt (<5%)	No ADA Allowance	
Concrete	533	Slight Pnl Rplcmnt + Grind	30 9 65 67 75					0 65 100	92 92				18.12 15.55	12.85	12.85	10 5 10 0					Slight Pnl Rplcmnt + Grind	No ADA Allowance	
Concrete	540	Mod Pnl Rplcmnt (<10%)	40 8 55 57 65					65 100	94 94				32.19 27.62	22.83	22.83	10 5 10 0					Moderate Pnl Rplcmnt (<10%)	No ADA Allowance	
Concrete	543	Mod Pnl Rplcmnt + Grind	40 7 55 57 65					0 65 94	94				36.04 30.93	25.56	25.56	10 5 10 0					Moderate Pnl Rplcmnt + Grind	No ADA Allowance	
Concrete	550	Ext Pnl Rplcmnt (<25%)	50 2 45 48 55					65 100	95 95				52.25 44.84	37.06	37.06	10 5 10 0					Ext Pnl Rplcmnt (<25%)	No ADA Allowance	
Concrete	553	Ext Pnl Rplcmnt + Grind	50 1 45 48 55					0 65 95	95				56.10 48.15	39.79	39.79	10 5 10 0					Ext Pnl Rplcmnt + Grind	No ADA Allowance	
Concrete	560	Partial PCC Recon (<50%)	60 10 30 40 45					65 100	98 98				121.87 104.59	86.43	86.43	10 5 10 0					Partial PCC Recon (<50%)	No ADA Allowance	
Concrete	563	Partial PCC Recon + Grind	60 9 30 40 45					0 65 98	98				125.72 107.89	89.17	89.17	10 5 10 0					Partial PCC Recon + Grind	No ADA Allowance	
Concrete	570	Full PCC Reconstruction	70 11 0 20 30								100 100		191.49 164.33	135.81	135.81	10 5 10 0					Full PCC Reconstruction	No ADA Allowance	

3.2 FIX ALL AND ANNUAL ESTIMATES

Three different approaches may be taken to identify and confirm the amount of funds the city needs to set aside each year to maintain the roadway network at its current condition. All three are completed externally to the pavement management system and are simply used to validate the final results.

Option 1 – Estimated Life Cycle Cost Based on Network Value

A ballpark value for the annual street maintenance budget may be quickly determined by taking the total value of Brookhaven’s roadway network, estimated at \$92.4M, and dividing that by the ultimate life of a roadway – assumed to be 75 to 150 years for asphalt and concrete respectively (please note, the 75 to 150 year lifespan of the roadway is the theoretical life of the roadway surface from construction, until the point at which there not usable surface remaining, it is not simply the lifespan of the pavement surface until the next overlay). By this method, the annual budget is estimated at \$1,230,000.

Pavement Type	Pavement Value (\$)	Ultimate Life Span (yrs)	Life Cycle Annual Cost (\$/yr)
Asphalt Network	91,557,000	75	1,220,000
Concrete Network	939,000	150	10,000
All Streets	92,496,000		1,230,000

Option 2 – Estimated Life Cycle Cost Based on Current Condition

A second method to validate the annual budget is to identify the average network PCI and associated rehabilitation requirements, and then estimate the number of miles required to be rehabilitated each year based on a typical life cycle for that rehabilitation activity. For Brookhaven, the average PCI for asphalt roads is 64, which places the city in the Moderate Overlay range, at an average cost of \$14.35/yd² for a Moderate Overlay, the city needs to spend approximately \$1.5M/year to maintain the current condition average.

Pavement Type	Pavement Condition Index (PCI)	Typical Rehab Based on Condition	Blended Rehab Unit Rate (\$/yd2)	Average Rehab Life Cycle (yrs)	Miles To Do Each Year (mi)	Cost Per Mile (\$/mi)	Life Cycle Annual Cost (\$/yr)
Asphalt Network	64	Mod Overlay (2.0 - 3.0)	14.35	18	6.7	230,000	1,550,000
Concrete Network	94	Routine Maintenance	0.25	2	0.2	10,000	0
All Streets							1,550,000

Option 3 - Estimated Life Cycle Cost Based on Network Deficiency

The third methodology to confirm the required amount of annual funding is to identify the current network deficiency, that is the amount required to rehabilitate all streets in the network assuming unlimited funding, and then divide by the typical life cycle of each rehabilitation activity. This is referred to as the Fix All Estimate and Life Cycle Cost. The rehab strategies listed in the table are generic in nature and not necessarily the final set that was applied to Brookhaven. For Brookhaven, the Fix All Estimate for the network deficiency is approximately \$28.8 million and the Life Cycle Cost is \$1.32 million/year, broken down as follows:

Asphalt Deficiency	Total Cost (\$)	% of Total	MART	MnART	COL	LOC	Life Cycle (years)	Life Cycle Cost (\$)
Reconstruction (Base)	1,699,600	5.9	0	0	16,000	1,683,600	50	34,000
Reconstruction (Surface)	11,823,500	41.0	0	683,700	89,900	11,049,900	30	394,000
Thick Overlay (> 2.0 - 3.0)	7,432,400	25.8	0	1,006,100	75,500	6,350,800	20	372,000
Mod Overlay (2.0 - 3.0)	4,408,400	15.3	0	1,082,400	371,100	2,954,900	18	245,000
Thin Overlay (1.5 - 2.0)	2,776,200	9.6	20,900	503,000	325,800	1,926,500	15	185,000
Surface Treatment	280,700	1.0	0	50,500	44,900	185,300	7	40,000
Slurry Seal	304,200	1.1	0	47,500	60,200	196,500	5	61,000
Routine Maintenance	93,200	0.3	0	18,700	19,800	54,700	2	47,000
Total Asphalt Network:	28,818,200	100	20,900	3,391,900	1,003,200	24,402,200		1,378,000
Concrete Deficiency	Total Cost (\$)	% of Total	MART	MnART	COL	LOC	Life Cycle (years)	Life Cycle Cost (\$)
PCC Reconstruction	0	0.0	0	0	0	0	75	0
PCC Partial Recon	0	0.0	0	0	0	0	50	0
Extensive Pnl Rplcmnt	0	0.0	0	0	0	0	25	0
Moderate Pnl Rplcmnt	36,300	94.5	0	0	0	36,300	20	2,000
Slight Pnl Rplcmnt	0	0.0	0	0	0	0	15	0
Localized Rehab	0	0.0	0	0	0	0	10	0
Joint Rehab	0	0.0	0	0	0	0	5	0
Routine Maintenance	2,100	5.5	0	0	0	2,100	2	1,000
Total Concrete Network:	38,400	100	0	0	0	38,400		3,000
Total Network :	28,856,600		20,900	3,391,900	1,003,200	24,440,600		1,381,000

3.3 NETWORK BUDGET ANALYSIS MODELS

An analysis containing a total of 9 budget runs (\$500K through \$3.5M per year) plus Unlimited and Do Nothing options was prepared for Brookhaven.

The analysis results are summarized below:

- **Unlimited** - The Unlimited (or Fix All) budget assumes each street is rehabilitated with unlimited funds available. The idea is to identify the upper limit of spending the city would require without any constraints on budgets. For Brookhaven, the unlimited budget is approximately \$99M over 5 years. This increases the network PCI to a maximum of 90 and tapering off to an 87 in 5 years.
- **Do Nothing** - This option identifies the effect of spending no capital for 5 years. After 5 years, the Do Nothing option results in a PCI drop from a 66 to a 56.
- **\$500K through \$3.5M** - Identifies the resultant network PCI at various funding levels.
- **Planned Program** – Identifies the network performance at the City's current level of dedicated annual funding of \$4.0M for 2017 (\$2.5M annual budget and \$1.5M special allocation designated for backlog). Planned budget of \$2.5M/year funding will be spent during 2018 - 2021. The planned program with special allocation for backlog will result in a network average PCI of 75 in 5 years.

The results of the analysis are summarized in **Figure 17** below. The X-axis highlights the annual budget, while the Y-axis plots the 5 Year Post Rehab PCI value. The diagonal blue line is the analysis results. As can be seen from the plot, a budget of \$1.40M per year (shown in red) would maintain the network at its current PCI of 66, and the backlog would increase to 23%. Brookhaven planned program (\$4.0M for 2017 followed by \$2.5M per year) would increase the PCI to 75 and backlog would decrease to 10%.

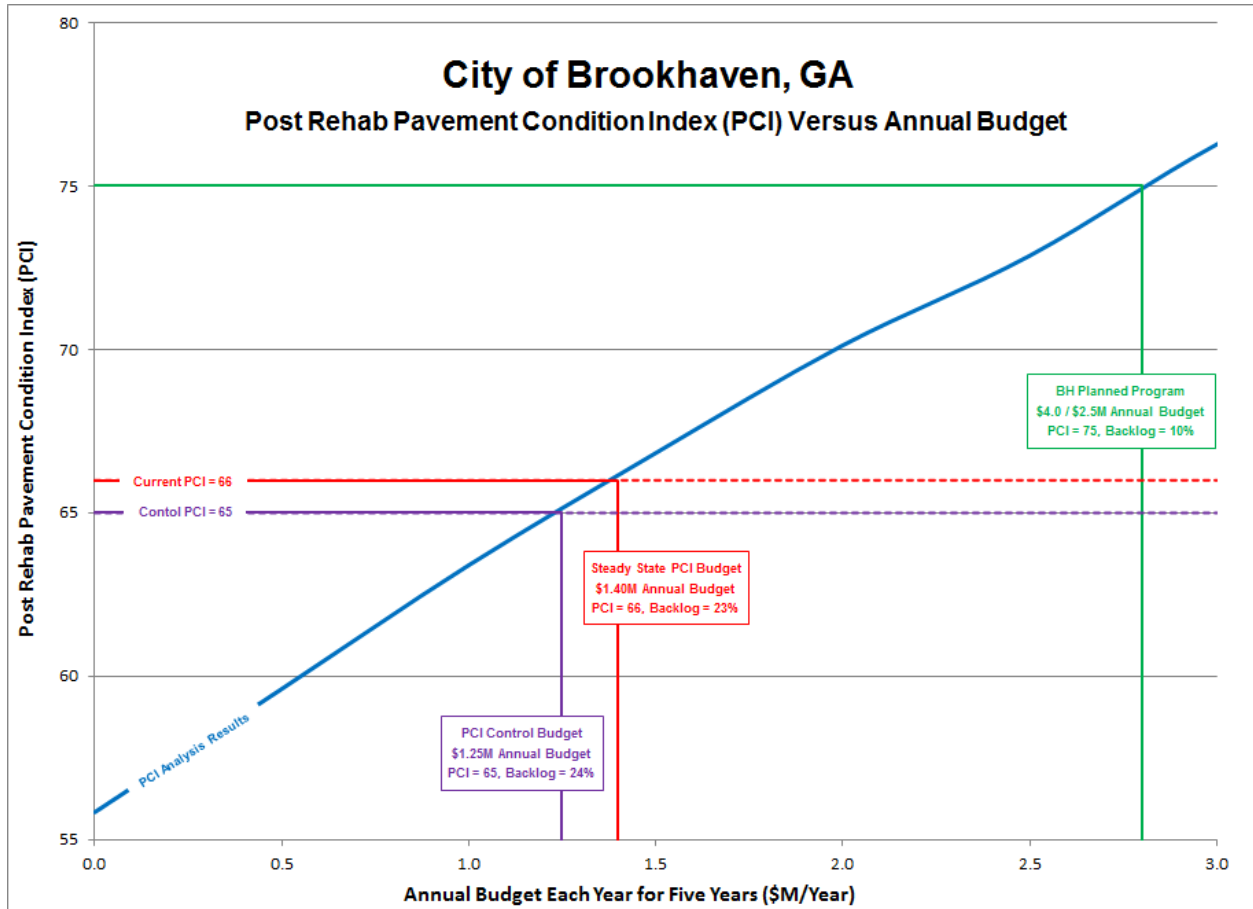


Figure 17 – 5 Year Post Rehab Network PCI Analysis Results

Figure 18 presents the resultant network backlog against annual budget. Similar to Figure 17, but instead of plotting the average PCI score, the blue diagonal line represents the total backlog after 5 years. A \$2.0M annual budget would maintain the Backlog at 16% and increase the PCI to 70. Brookhaven planned program would increase the average PCI to a 75 and decrease the backlog to 10%.

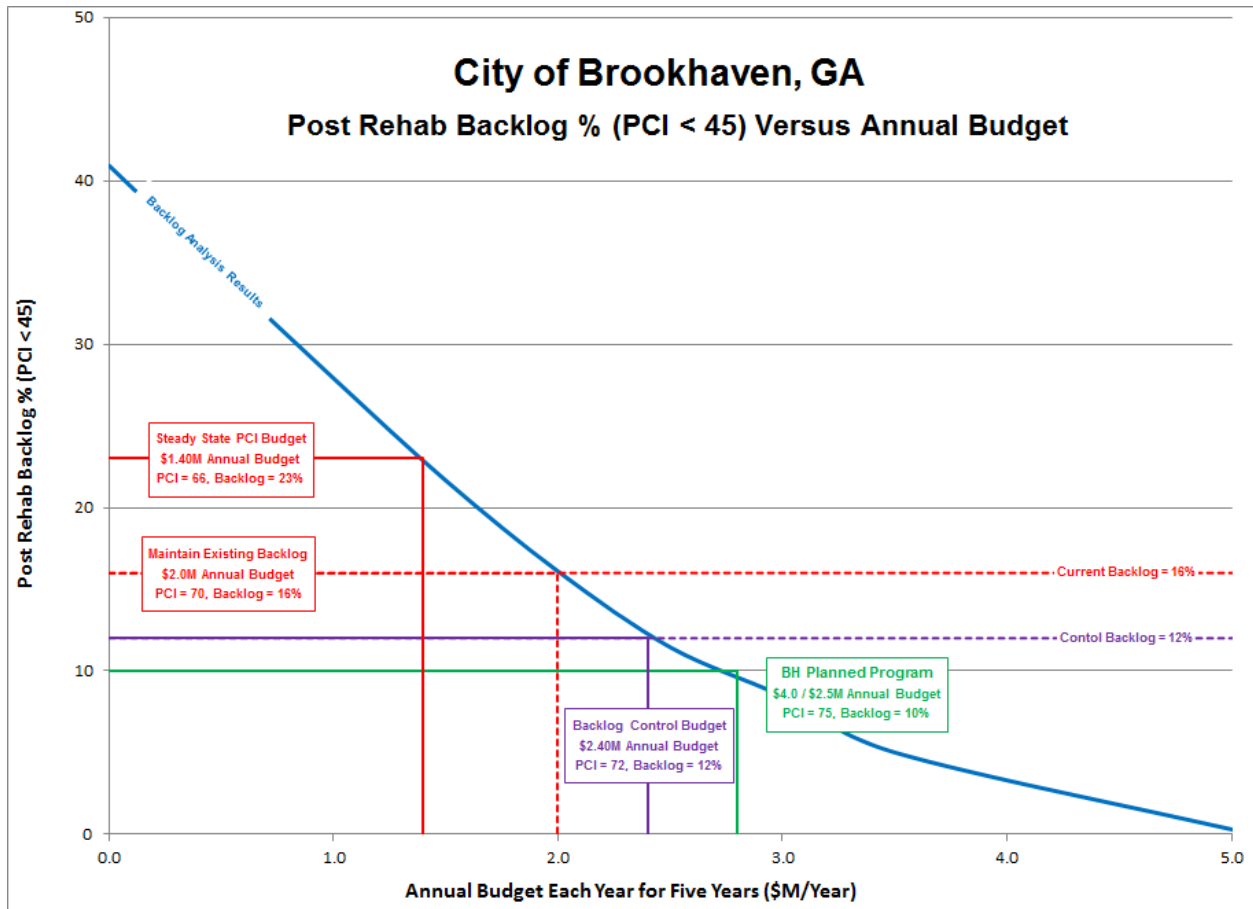


Figure 18 – 5 Year Post Rehab Network Backlog Results

Figure 19 below presents the analysis results on an annual basis. This shows that if the budget falls below \$1.5M/year, over time the overall condition of the roads will deteriorate as the backlog increases. However at \$1.5M backlog will rise over 20%.

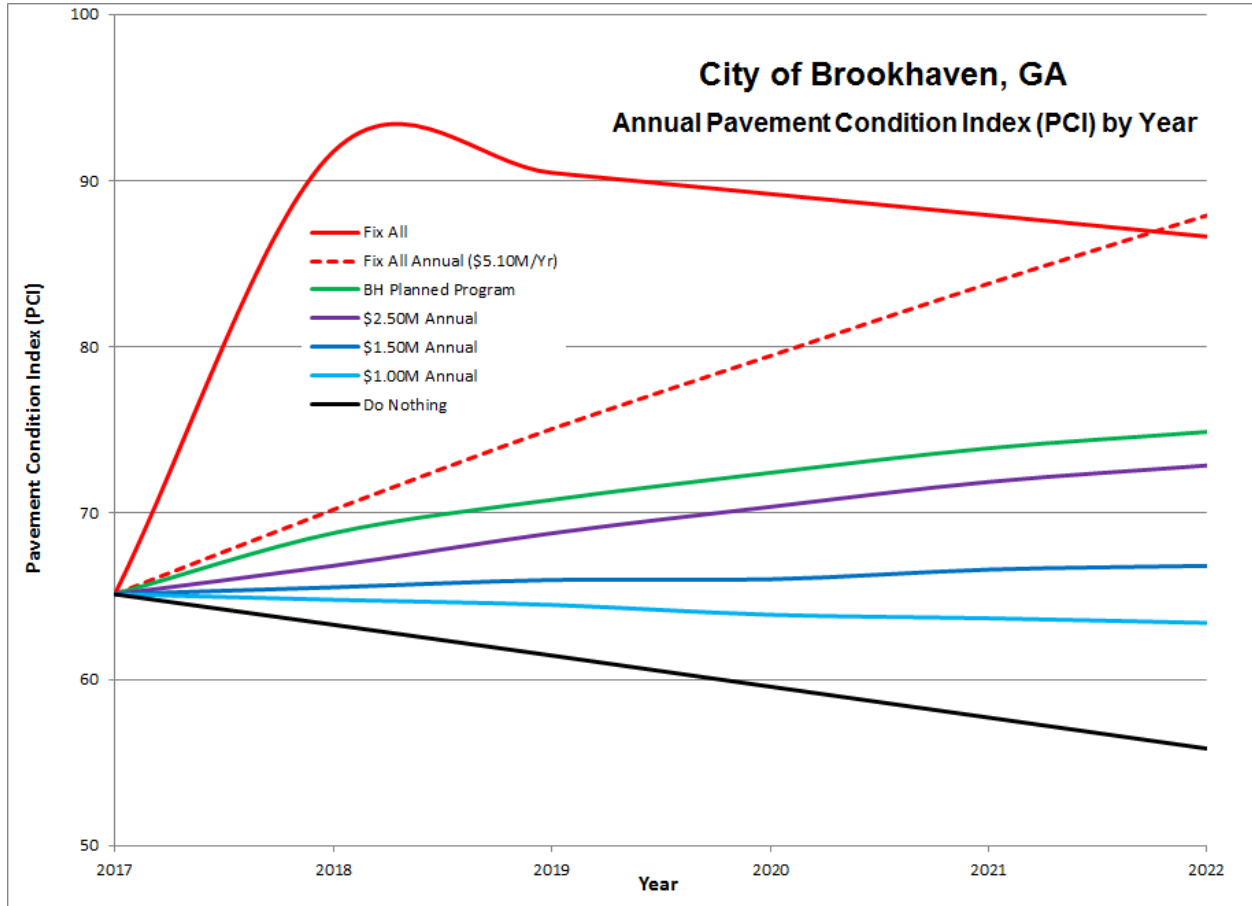


Figure 19 – 5 Year Annual PCI

3.4 BROOKHAVEN COMPARISON TO OTHER AGENCIES

The following table presents the steady state versus actual funding levels of various agencies that use similar reporting and analysis software. The list is by no means representing all agencies that use a pavement management system, but rather is a sampling of what other agencies are doing.

Agency Comparison												
Agency	State	Year	Mileage (mi)	PCI	Backlog	Controlling Budget (\$M/yr)	Controlling Budget Rate (\$/mi)	Actual Funding (\$M/yr)	Actual Funding Rate (\$/mi)	Funding Ratio %	Network Index	Comments
Agency CB	CA	2016	344	80	0.4%	3.00	9,000	3.50	10,000	111	80	Fully funded
Agency FW	WA	2015	229	78	3%	0.80	3,000	0.80	3,000	100	76	Fully funded, excellent backlog
Agency BH	CA	2016	107	77	3%	2.70	25,000	3.50	33,000	132	75	Fully funded, excellent backlog
Agency EA	CO	2015	39	77	0%	0.70	18,000	0.20	5,000	28	77	Underfunded but solid backlog
Agency E	TX	2014	128	77	2%	2.50	20,000	2.50	20,000	100	75	Fully funded, excellent backlog
Agency K	TX	2016	196	76	5%	1.35	7,000	1.50	8,000	114	72	Low Backlog, solid PCI
Agency MF	OR	2016	274	76	2%	1.50	5,000	1.90	7,000	140	75	very low backlog
Agency B	SD	2014	40	76	4%	0.35	9,000	0.35	9,000	100	73	Fully funded
Agency P	TX	2014	381	75	2%	3.75	10,000	0.43	1,000	10	74	Underfunded, but solid backlog
Agency MI	WA	2016	84	75	6%	1.25	15,000	1.25	15,000	100	71	Good PCI and Backlog, funding constant
Agency GI	NE	2013	284	74	1%	2.50	9,000	3.00	11,000	122	73	Fully funded
Agency GP	TX	2016	216	73	4%	1.35	6,000	3.50	16,000	267	70	Well funded, excellent PCI and low backlog
Agency FT	CA	2015	504	73	7%	7.25	14,000	5.00	10,000	71	68	Slightly underfunded, low backlog
Agency BR	MO	2016	87	72	1%	0.88	10,000	1.34	15,000	115	71	Well funded, solid PCI, excellent backlog
Agency S	AZ	2015	896	72	1%	8.00	9,000	9.40	10,000	111	71	Well funded, looking to improve
Agency ST	WA	2015	75	72	1%	0.95	12,700	1.00	13,300	105	71	Fully funded, solid PCI, low backlog
Agency GI	AZ	2014	905	72	4%	7.50	8,000	2.83	3,000	38	69	Underfunded, but solid backlog
Agency SV	WA	2015	436	72	10%	7.50	17,000	3.08	7,000	41	65	Underfunded - looking for alternate funding
Agency PO	ID	2016	247	71	2%	1.10	4,000	1.00	4,000	100	69	Fully funded, excellent backlog
Agency CC	MO	2016	82	71	4%	0.90	11,000	1.45	18,000	164	68	Good PCI and Excellent Backlog
Agency PO	WA	2016	66	71	6%	1.40	21,000	0.50	8,000	38	67	Good PCI and Backlog, funding levels under review
Agency SS	GA	2015	297	71	7%	4.25	14,000	3.10	10,000	71	66	Slightly underfunded, increasing backlog
Agency FS	CO	2014	60	70	1%	0.63	10,000	0.20	3,000	30	69	Underfunded, but solid backlog and PCI
Agency BA	OK	2016	509	70	4%	4.40	9,000	6.75	13,000	144	67	Fully funded, excellent backlog
Agency POR	WA	2016	59	70	6%	1.42	24,000	0.50	8,000	33	66	underfunded and very solid backlog
Agency SF	SD	2015	772	70	4%	16.00	21,000	13.90	18,000	86	67	Slightly underfunded, solid backlog and PCI
Agency PS	GA	2016	71	70	5%	0.75	11,000	1.00	14,000	127	67	Fully funded, solid PCI, low backlog
Agency BH	WA	2016	302	70	6%	2.75	9,000	2.75	9,000	100	66	Solid backlog and PCI, funding under review
Agency H	TX	2015	155	69	2%	1.53	10,000	1.00	6,000	60	68	Underfunded, solid backlog and PCI
Agency LY	CO	2016	114	69	3%	1.30	11,000	0.65	6,000	55	67	Underfunded, but solid backlog and PCI
Agency DM	WA	2016	91	69	3%	1.20	13,000	1.10	12,000	92	67	Under funded, Solid PCI, excellent backlog
Agency MC	SD	2014	353	69	4%	4.00	11,000	4.00	11,000	100	66	Fully funded, solid backlog and PCI
Agency LAC	NM	2016	102	69	5%	1.70	17,000	3.95	39,000	229	66	Fully Funded
Agency LW	WA	2016	95	68	4%	1.50	16,000	0.75	8,000	50	65	Solid backlog and PCI, funding under review
Agency LYN	WA	2016	95	68	4%	1.40	15,000	2.65	28,000	187	65	Solid backlog and PCI
Agency RC	OK	2015	156	67	4%	1.40	9,000	1.40	9,000	100	64	Fully funded
Agency P	WA	2015	24	67	7%	0.28	11,000	0.50	21,000	191	62	Well funded, solid backlog and PCI
Agency SB	CA	2016	42	67	14%	0.80	19,000	0.50	12,000	63	58	Under funded, solid PCI, working to control Backlog
Agency BI	WA	2014	140	67	15%	1.50	11,000	0.60	4,000	36	57	Backlog a concern, Underfunded
Agency BH	GA	2016	120	66	16%	1.25	10,000	1.40	12,000	120	55	Working to control Backlog
Agency B	OK	2015	121	66	6%	0.95	8,000	0.95	8,000	100	62	Fully funded
Agency L	CO	2014	160	66	15%	2.30	14,000	2.30	14,000	100	56	Backlog a concern
Agency D	GA	2013	147	66	23%	3.00	20,000	2.00	14,000	70	51	Underfunded, increasing backlog
Agency GL	AZ	2015	747	65	5%	15.50	21,000	8.00	11,000	52	62	Underfunded, but solid backlog
Agency LC	NM	2016	468	65	14%	2.85	6,000	4.00	9,000	150	56	increasing backlog,
Agency DN	TX	2016	426	65	20%	10.50	25,000	6.67	16,000	64	52	Backlog a concern, Underfunded
Agency FC	GA	2015	162	64	10%	2.25	14,000	2.38	15,000	107	58	Fully funded, working to control backlog
Agency LO	CO	2016	105	64	11%	1.85	18,000	1.35	13,000	72	57	Well Funded, working to increase PCI and decrease backlog
Agency CN	CO	2016	431	64	18%	5.00	12,000	5.00	12,000	100	53	Good OCI, high backlog
Agency PTC	GA	2015	111	63	5%	1.40	13,000	1.50	14,000	108	60	Fully funded, low backlog
Agency O	CA	2014	410	61	9%	7.50	18,000	5.10	12,000	67	55	Underfunded
Agency L	PA	2016	101	60	15%	1.65	16,000	1.00	10,000	63	51	Slightly underfunded, increasing backlog
Agency LB	CA	2014	786	60	21%	30.90	39,000	14.80	19,000	49	47	Severely Underfunded, High Backlog
Agency K	MO	2016	100	59	15%	1.80	18,000	1.00	10,000	56	50	Backlog concern
Agency M	GA	2016	206	59	6%	2.20	11,000	2.05	10,000	91	55	Underfunded, very solid backlog
Agency T	WA	2016	746	59	11%	28.50	38,000	17.60	24,000	63	53	BL Control, underfunded, sharp B/L Increase expected
Agency NG	CO	2016	106	58	6%	1.80	17,000	2.10	20,000	118	55	solid backlog
Agency FM	CO	2016	54	55	20%	1.65	30,000	2.48	46,000	153	44	increasing backlog
Agency CB	TX	2015	179	51	20%	2.00	11,000	1.00	6,000	55	41	Underfunded, concerning backlog

Average: 15,500

In comparison to other agencies, Brookhaven's steady state budget requirement of approximately \$10,000/mile is well below the sample average of \$15,500. This is consistent with a smaller city network that is narrow in width and places an emphasis on preventative maintenance over reconstruction.

Figure 20 illustrates the overall network health of various agencies by developing a relative scoring system (Network Index) that compares the Network average PCI and the agency's Backlog (Very Poor and Poor roadways). An agency with a PCI of 100 and no backlog would score a perfect Network Index of 100. A very well managed network would score above 71, while one in healthy condition would fall between 58 and 71, representing a PCI score of 65 with no more than 10% backlog up to a PCI of 75 with only 5% backlog. The minimum target Network Index is 51 representing a PCI of 60 with 15% backlog.

Brookhaven's current Network Index is 55 (shown by the blue square) placing it in at the upper-end of a minimum network index.

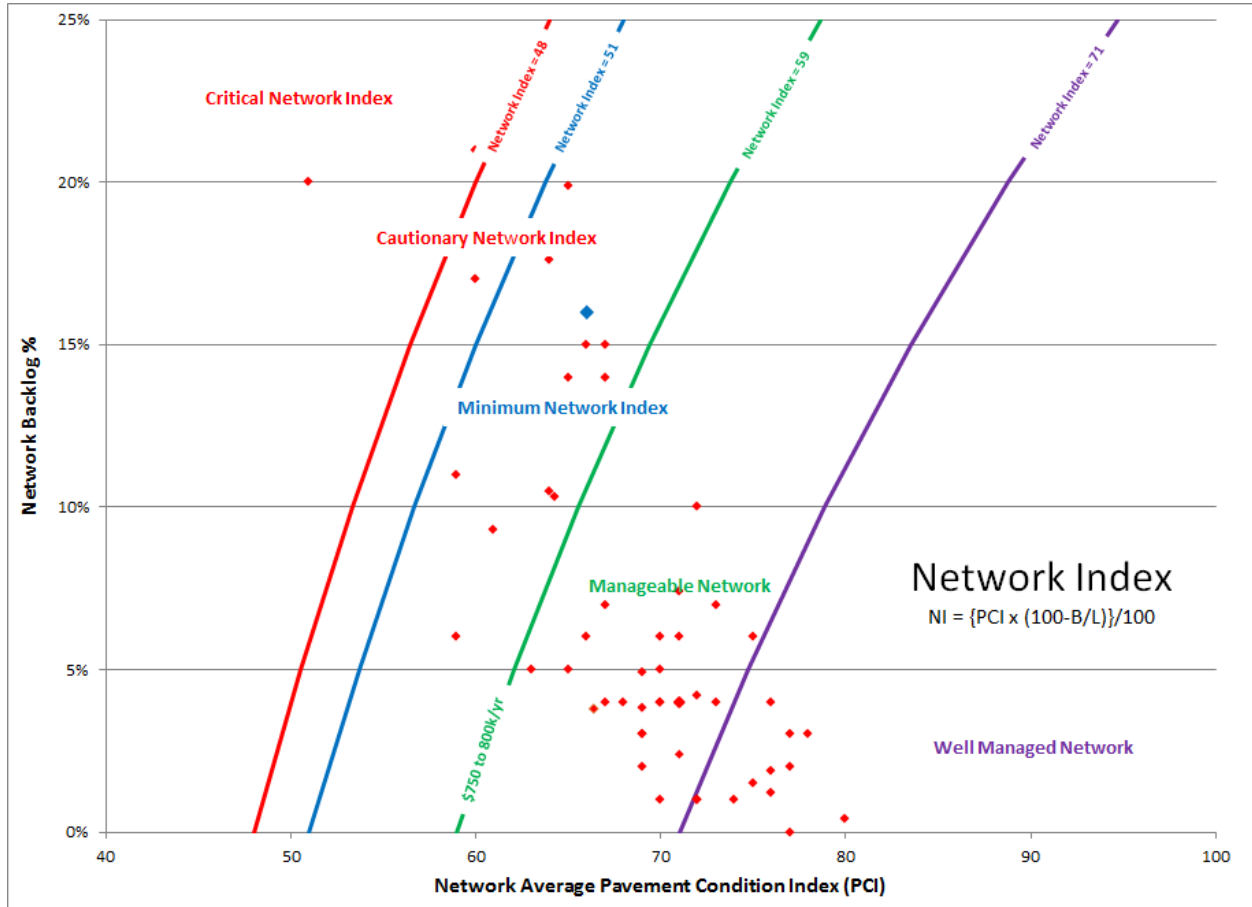


Figure 20 – Network Index

3.5 SELECTION SUMMARY AND POST REHABILITATION CONDITION

The following figure (**Figure 21**) compares the current network condition distribution against what the five-year post rehabilitation distribution would be at a planned program budget of \$4.0M/\$2.5M per year. As can be seen in the plot, two out of three metrics of qualitative assessment are met at that budget level.

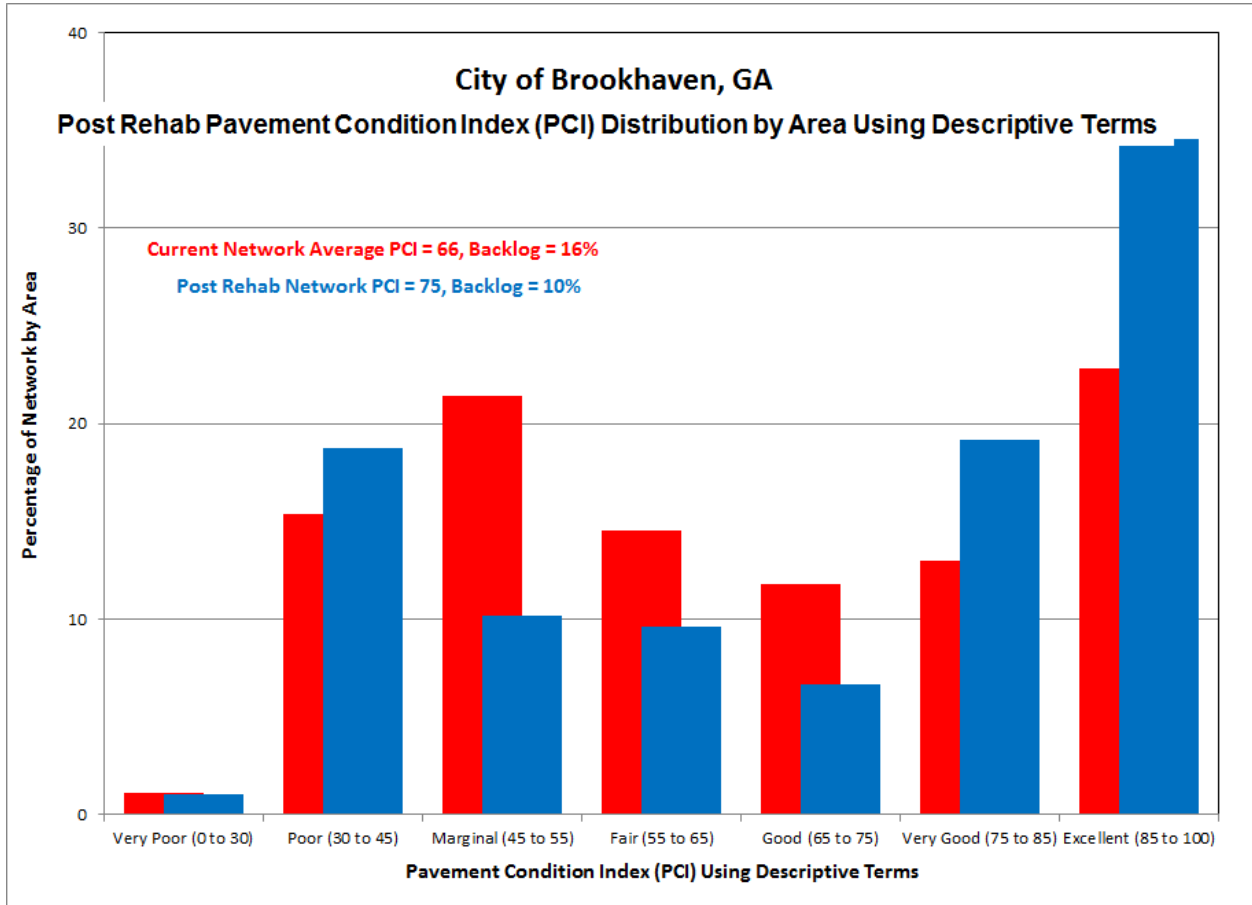


Figure 21 – Five-Year Post Rehabilitation Condition Distribution

Figure 22 and **Figure 23** present the \$4.0/\$2.5M per year network rehabilitation plan by year and activity, as well as how the network condition would appear on a segment by segment basis. Electronic versions of these maps are appended to this report.

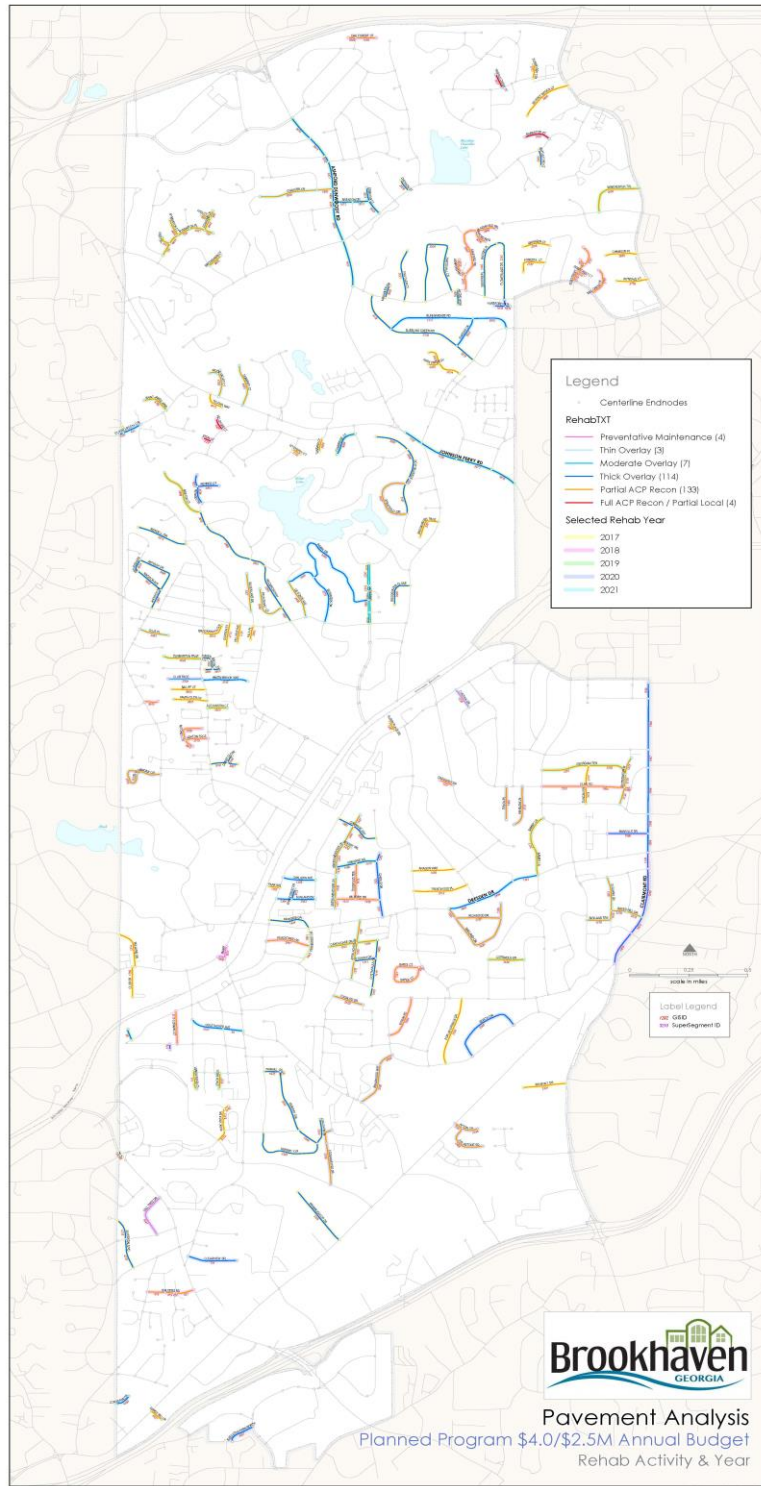


Figure 22 – Five-Year Rehabilitation Plan

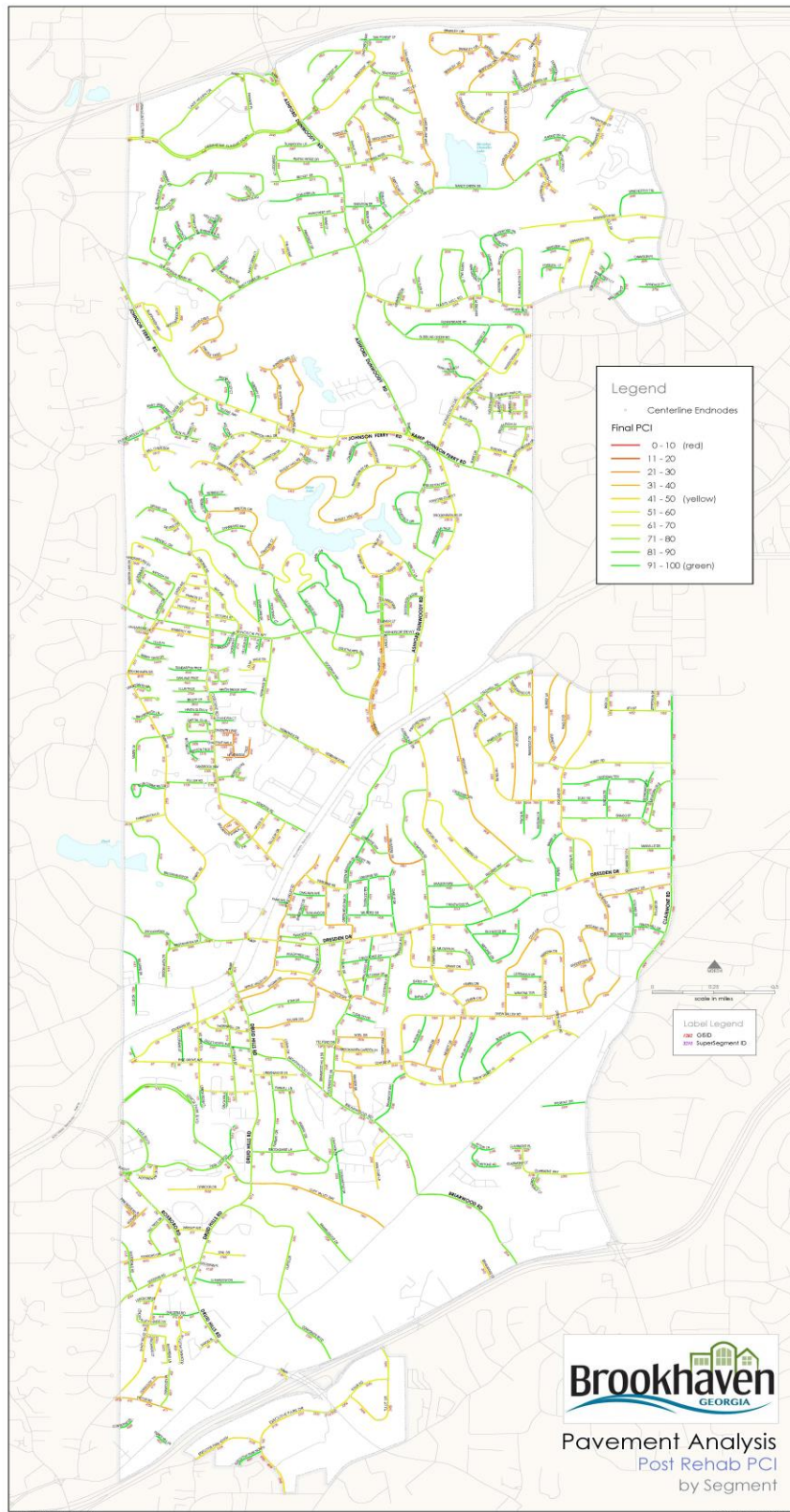


Figure 23 – Five-Year Post Rehabilitation Network Condition by Segment

3.6 NETWORK RECOMMENDATIONS AND COMMENTS

The following recommendations are presented to Brookhaven as an output from the pavement analysis, and must be read in conjunction with the attached reports.

1. Brookhaven should adopt a policy raising the existing PCI greater than or equal to 70 with a backlog below 12%.

A budget of \$4.0M in 2017 followed by \$2.5M annually will increase the average network PCI to a 75 and reduce the backlog to 10%.

2. The full suite of proposed rehabilitation strategies and unit rates should be reviewed annually as these can have considerable effects on the final program.
3. All unit rates include a 20% burden in addition to their actual construction cost to cover traffic control, miscellaneous activities, and inspection. The unit rates have no funding for ADA compliance as these are assumed to be funded separately.
4. All costs are in constant 2016 dollars. No allowances have been made for inflation or fluctuations in rehabilitation costs.
5. No allowance has been made for network growth or conversion of gravel roadways to pavement. As the city expands or increases the amount of paved roads, increased budgets will be required.
6. No allowance has been made for routine maintenance activities such as asphalt crack sealing, pothole filling, sweeping, striping or patching within the budget runs and analysis. These costs are assumed to be outside the pavement management costs.
7. The city should resurvey their streets every few years to update the condition data and rehabilitation program.

Appendix A

Street Inventory and Condition Summary



City of Brookhaven, GA
Appendix A - Street Inventory and Condition Summary

Segment ID	GISID	Street Number	Block Number	Street Name	From Street	To Street	Pavement Length (ft)	Pavement Width (ft)	Pavement Area (yd2)	Agency FunCL Cd	Functional Class	Pavement Type Cd	Pavement Type	Owner	Condition Summary									
															Strength Rating	Condition Rating	Roughness Index (RI)	Surface Distress Index (SDI)	Pavement Condition Index (PCI)	Override PCI	Current PCI	Survey Date	Load Assoc Distresses (LAD)	Non-Load Distresses (NLAD)
343245810	1452	10	5	9th St	Park Ln	Jefferson St	995	25	2,763	3	Local	1	Asphalt	City	3	Good	75	61	66	66	9/5/2016	27.8	10.8	
343246019	1453	10	10	9th St	Jefferson St	Clairmont Rd	366	25	1,016	3	Local	1	Asphalt	City	3	Very Good	74	82	80	79	9/5/2016	1.6	16.1	
343244419	2067	20	5	Afton Ln	Folkstone Rd	Buford Hwy	188	19	396	3	Local	1	Asphalt	City	1	Poor	48	34	38	38	9/5/2016	48.2	18.2	
343244421	2296	20	10	Afton Ln	Folkstone Rd	EAST END	366	14	570	3	Local	1	Asphalt	City	1	Marginal	56	46	49	49	9/5/2016	49.0	5.2	
420791600	1257	30	5	Alden Place Dr	Caldwell Rd	NW END	224	33	820	3	Local	1	Asphalt	City	1	Poor	55	21	32	32	9/5/2016	67.1	11.8	
442738590	3904	40	5	Alexandria Ct	Osborne Rd	EAST END	432	28	1,344	3	Local	1	Asphalt	City	1	Poor	45	37	40	39	9/5/2016	55.1	7.9	
343245548	3685	50	5	Alta Vista Dr	Grant Dr	Milowyn Pl	394	29	1,270	3	Local	1	Asphalt	City	1	Poor	51	30	37	94	9/6/2016	53.7	16.7	
445260866	3888	60	5	Antioch Dr	Madison Ave	Georgia Ave	1,171	20	2,602	3	Local	1	Asphalt	City	2	Marginal	62	36	45	44	9/5/2016	38.2	25.8	
445260865	3887	60	10	Antioch Dr	Mabry Rd	Madison Ave	491	21	1,147	3	Local	1	Asphalt	City	3	Fair	60	53	55	55	9/5/2016	24.0	22.7	
343245403	1260	70	5	Appalachee Dr	Canoochee Dr	Dresden Dr	545	25	1,513	3	Local	1	Asphalt	City	1	Marginal	64	32	43	43	9/5/2016	44.6	23.0	
343245397	1259	70	10	Appalachee Dr	Etowah Dr	Canoochee Dr	445	25	1,236	3	Local	1	Asphalt	City	1	Marginal	74	25	41	41	9/5/2016	59.1	15.8	
343251581	1258	70	15	Appalachee Dr	Cartecay Dr	Etowah Dr	438	26	1,265	3	Local	1	Asphalt	City	3	Marginal	69	39	49	49	9/5/2016	36.1	24.7	
343245427	3314	80	5	Apple Valley Rd	E Osborne Rd	NE END	548	35	2,131	3	Local	1	Asphalt	City	3	Fair	61	53	56	56	9/5/2016	25.1	21.5	
343245417	3315	80	10	Apple Valley Rd	Oaklawn Ave	E Osborne Rd	527	27	1,581	3	Local	1	Asphalt	City	3	Marginal	65	49	54	54	9/5/2016	24.5	26.4	
343245371	3316	80	15	Apple Valley Rd	Park Ave	Oaklawn Ave	255	26	735	3	Local	1	Asphalt	City	1	Marginal	58	34	42	42	9/5/2016	41.0	24.6	
343245370	3317	80	20	Apple Valley Rd	Sunland Dr	Park Ave	276	24	735	3	Local	1	Asphalt	City	2	Marginal	53	39	44	44	9/5/2016	36.7	23.9	
424395422	1461	80	25	Apple Valley Rd	Parkside Dr	Sunland Dr	541	25	1,504	3	Local	1	Asphalt	City	2	Marginal	62	43	49	49	9/5/2016	39.5	17.9	
424395423	1460	80	30	Apple Valley Rd	Dresden Dr	Parkside Dr	106	38	449	3	Local	1	Asphalt	City	3	Fair	55	62	60	60	9/5/2016	28.1	9.6	
343254419	1136	80	35	Apple Valley Rd	Peachtree Vw	Dresden Dr	411	36	1,645	3	Local	1	Asphalt	City	1	Marginal	85	35	51	51	9/5/2016	54.9	10.0	
343254420	1135	80	40	Apple Valley Rd	Fernwood Cir	Peachtree Vw	256	33	940	3	Local	1	Asphalt	City	1	Poor	72	19	36	36	9/5/2016	57.3	23.9	
442752274	3879	80	45	Apple Valley Rd	N Druid Hills Rd	Fernwood Cir	1,013	35	3,941	3	Local	1	Asphalt	City	1	Marginal	79	33	48	48	9/5/2016	56.3	10.8	
343245574	1480	90	5	Aragon Way	N Thompson Rd	Ashford Rd	937	26	2,706	3	Local	1	Asphalt	City	1	Poor	53	27	36	36	9/5/2016	53.0	19.7	
343245632	3224	100	10	Archway Dr	Dresden Dr	Archway Ln	577	27	1,730	3	Local	1	Asphalt	City	2	Very Good	72	91	84	84	9/5/2016	0.0	9.4	
343245761	3157	110	5	Ashburn Ln	SOUTH END	Duke Rd	996	22	2,434	3	Local	1	Asphalt	City	2	Marginal	68	42	50	50	9/5/2016	45.0	13.2	
500000050	20183	5620	5	Ashcroft Bend	SOUTH END	Marlow Pl	163	22	399	3	Local	1	Asphalt	City	2	Excellent	89	98	95	95	9/5/2016	0.0	2.2	
500000036	20028	5620	10	Ashcroft Bend	Marlow Pl	Danbury Parc Pl	395	23	1,009	3	Local	1	Asphalt	City	3	Very Good	65	83	77	77	9/5/2016	14.0	2.7	
343246544	1736	120	5	Ashentree Ct	NW END	Ashentree Dr	292	23	746	3	Local	1	Asphalt	City	3	Fair	46	70	62	62	9/5/2016	25.5	4.8	
343246547	1823	130	5	Ashentree Dr	Ashentree Ct	Chamblee Dunwoody Rd	436	25	1,212	3	Local	1	Asphalt	City	3	Fair	66	60	62	62	9/5/2016	24.2	15.7	
343246543	2751	130	10	Ashentree Dr	W Nancy Creek Dr	Ashentree Ct	511	27	1,534	3	Local	1	Asphalt	City	3	Good	65	68	67	67	9/5/2016	10.9	20.8	
343246533	2752	130	15	Ashentree Dr	SW END	W Nancy Creek Dr	620	26	1,791	3	Local	1	Asphalt	City	3	Marginal	46	53	51	51	9/5/2016	8.9	38.1	
408880286	1390	140	5	Ashford Club Ct	WEST END	Ashford Dunwoody Rd	367	30	1,223	3	Local	1	Asphalt	City	3	Good	59	78	72	72	9/5/2016	16.9	4.8	
343278971	572	150	5	Ashford Dunwoody Rd	Ramp	Ramp	382	88	3,735	1	Arterial	1	Asphalt	City	2	Very Good	81	74	76	76	9/5/2016	0.0	25.7	
422408573	1648	150	10	Ashford Dunwoody Rd	Oak Forest Dr	Lake Hearn Dr	1,009	65	7,286	1	Arterial	1	Asphalt	City	3	Fair	73	50	58	57	9/5/2016	23.0	27.1	
422408575	3070	150	15	Ashford Dunwoody Rd	Oak Forest Dr	Dunwoody Ln	634	24	1,690	1	Arterial	1	Asphalt	City	3	Marginal	86	33	50	50	9/5/2016	28.4	38.7	
424392357	3071	150	20	Ashford Dunwoody Rd	Dunwoody Ln	Rustic Ridge Dr	543	31	1,871	1	Arterial	1	Asphalt	City	3	Fair	88	41	57	56	9/5/2016	26.5	32.2	
424392358	3072	150	25	Ashford Dunwoody Rd	Oconee Pass	Rustic Ridge Dr	152	37	626	1	Arterial	1	Asphalt	City	3	Fair	98	42	60	60	9/5/2016	23.5	34.8	
408858181	3401	150	30	Ashford Dunwoody Rd	Chaucer Ln	Oconee Pass	658	32	2,341	1	Arterial	1	Asphalt	City	3	Fair	85	47	59	59	9/5/2016	28.6	24.7	

City of Brookhaven, GA
Appendix A - Street Inventory and Condition Summary

Segment ID	GISID	Street Number	Block Number	Street Name	From Street	To Street	Pavement Length (ft)	Pavement Width (ft)	Pavement Area (yd2)	Agency FunCL Cd	Functional Class	Pavement Type Cd	Pavement Type	Condition Details										
														IRI Value (mm/m)	Rutting / Transverse Profile	Trans-Long Crk - Linear Crk	Alligator Crk / Divided Slab	Map Crk / Corner Break	Edge Crk / Joint Spall	Distortions / Faulting	Bleeding / Polished Agg	Raveling / Scaling	Patching	
343245810	1452	10	5	9th St	Park Ln	Jefferson St	995	25	2,763	3	Local	1	Asphalt	3.1	10.0	8.9	7.9	9.7	10.0	10.0	10.0	9.2		
343246019	1453	10	10	9th St	Jefferson St	Clairmont Rd	366	25	1,016	3	Local	1	Asphalt	3.2	10.0	8.0	10.0	10.0	10.0	10.0	10.0	9.8		
343244419	2067	20	5	Afton Ln	Folkstone Rd	Buford Hwy	188	19	396	3	Local	1	Asphalt	6.7	10.0	8.4	5.2	9.1	10.0	10.0	10.0	9.8	10.0	
343244421	2296	20	10	Afton Ln	Folkstone Rd	EAST END	366	14	570	3	Local	1	Asphalt	5.5	10.0	9.4	5.3	10.0	10.0	10.0	10.0	9.9	9.8	
420791600	1257	30	5	Alden Place Dr	Caldwell Rd	NW END	224	33	820	3	Local	1	Asphalt	5.6	9.0	9.3	4.3	10.0	10.0	10.0	10.0	8.9	10.0	
442738590	3904	40	5	Alexandria Ct	Osborne Rd	EAST END	432	28	1,344	3	Local	1	Asphalt	7.4	9.2	9.1	5.7	10.0	10.0	10.0	10.0	9.8	9.5	
343245548	3685	50	5	Alta Vista Dr	Grant Dr	Milowyn Pl	394	29	1,270	3	Local	1	Asphalt	6.3	10.0	8.7	7.2	10.0	10.0	10.0	10.0	8.8	6.8	
445260866	3888	60	5	Antioch Dr	Madison Ave	Georgia Ave	1,171	20	2,602	3	Local	1	Asphalt	4.6	10.0	7.9	7.0	8.9	10.0	10.0	10.0	9.4	9.0	
445260865	3887	60	10	Antioch Dr	Mabry Rd	Madison Ave	491	21	1,147	3	Local	1	Asphalt	4.9	10.0	7.7	7.7	10.0	10.0	10.0	10.0	9.2	9.9	
343245403	1260	70	5	Appalachee Dr	Canoochee Dr	Dresden Dr	545	25	1,513	3	Local	1	Asphalt	4.3	10.0	7.2	7.4	10.0	10.0	9.5	10.0	9.8	8.2	
343245397	1259	70	10	Appalachee Dr	Etowah Dr	Canoochee Dr	445	25	1,236	3	Local	1	Asphalt	3.2	10.0	8.0	6.3	10.0	10.0	10.0	10.0	10.0	7.2	
343251581	1258	70	15	Appalachee Dr	Cartecay Dr	Etowah Dr	438	26	1,265	3	Local	1	Asphalt	3.7	10.0	8.4	7.7	7.8	10.0	9.4	10.0	10.0	8.8	
343245427	3314	80	5	Apple Valley Rd	E Osborne Rd	NE END	548	35	2,131	3	Local	1	Asphalt	4.6	10.0	8.9	8.0	7.8	10.0	10.0	10.0	9.9	9.4	
343245417	3315	80	10	Apple Valley Rd	Oaklawn Ave	E Osborne Rd	527	27	1,581	3	Local	1	Asphalt	4.2	10.0	8.7	7.6	8.7	10.0	10.0	10.0	8.4	9.9	
343245371	3316	80	15	Apple Valley Rd	Park Ave	Oaklawn Ave	255	26	735	3	Local	1	Asphalt	5.1	9.3	7.9	7.4	10.0	10.0	10.0	10.0	8.6	8.9	
343245370	3317	80	20	Apple Valley Rd	Sunland Dr	Park Ave	276	24	735	3	Local	1	Asphalt	5.9	10.0	8.7	7.4	9.7	10.0	10.0	10.0	7.8	8.6	
424395422	1461	80	25	Apple Valley Rd	Parkside Dr	Sunland Dr	541	25	1,504	3	Local	1	Asphalt	4.6	9.4	8.6	7.6	9.3	10.0	9.9	10.0	9.4	8.8	
424395423	1460	80	30	Apple Valley Rd	Dresden Dr	Parkside Dr	106	38	449	3	Local	1	Asphalt	5.6	10.0	8.9	7.2	10.0	10.0	10.0	10.0	9.9	10.0	
343254419	1136	80	35	Apple Valley Rd	Peachtree Vw	Dresden Dr	411	36	1,645	3	Local	1	Asphalt	2.4	10.0	8.7	5.1	10.0	10.0	10.0	10.0	10.0	9.3	
343254420	1135	80	40	Apple Valley Rd	Fernwood Cir	Peachtree Vw	256	33	940	3	Local	1	Asphalt	3.4	10.0	7.0	4.9	10.0	10.0	10.0	10.0	10.0	9.3	
442752274	3879	80	45	Apple Valley Rd	N Druid Hills Rd	Fernwood Cir	1,013	35	3,941	3	Local	1	Asphalt	2.8	9.9	8.7	4.8	10.0	10.0	10.0	10.0	10.0	9.5	
343245574	1480	90	5	Aragon Way	N Thompson Rd	Ashford Rd	937	26	2,706	3	Local	1	Asphalt	5.8	9.5	8.3	5.8	9.7	10.0	10.0	9.6	10.0	9.2	9.5
343245632	3224	100	10	Archway Dr	Dresden Dr	Archway Ln	577	27	1,730	3	Local	1	Asphalt	4.6	10.0	9.0	10.0	10.0	10.0	10.0	10.0	9.7	10.0	
343245761	3157	110	5	Ashburn Ln	SOUTH END	Duke Rd	996	22	2,434	3	Local	1	Asphalt	3.8	10.0	9.3	6.1	9.0	10.0	9.9	10.0	9.5	9.3	
500000050	20183	5620	5	Ashcroft Bend	SOUTH END	Marlow Pl	163	22	399	3	Local	1	Asphalt	2.6	10.0	9.7	10.0	10.0	10.0	10.0	10.0	10.0	10.0	
500000036	20028	5620	10	Ashcroft Bend	Marlow Pl	Danbury Parc Pl	395	23	1,009	3	Local	1	Asphalt	4.1	10.0	9.8	8.6	10.0	10.0	10.0	10.0	9.7	10.0	
343246544	1736	120	5	Ashentree Ct	NW END	Ashentree Dr	292	23	746	3	Local	1	Asphalt	10.7	10.0	9.6	7.6	10.0	10.0	10.0	10.0	9.8	9.8	
343246547	1823	130	5	Ashentree Dr	Ashentree Ct	Chamblee Dunwoody Rd	436	25	1,212	3	Local	1	Asphalt	4.0	10.0	9.5	7.6	8.0	10.0	10.0	10.0	9.9	10.0	
343246543	2751	130	10	Ashentree Dr	W Nancy Creek Dr	Ashentree Ct	511	27	1,534	3	Local	1	Asphalt	4.2	10.0	8.9	8.9	8.0	10.0	10.0	10.0	9.9	10.0	
343246533	2752	130	15	Ashentree Dr	SW END	W Nancy Creek Dr	620	26	1,791	3	Local	1	Asphalt	7.1	10.0	7.9	9.1	6.4	10.0	10.0	10.0	9.7	10.0	
408880286	1390	140	5	Ashford Club Ct	WEST END	Ashford Dunwoody Rd	367	30	1,223	3	Local	1	Asphalt	7.0	10.0	9.5	8.3	10.0	10.0	10.0	10.0	9.8	10.0	
343278971	572	150	5	Ashford Dunwoody Rd	Ramp	Ramp	382	88	3,735	1	Arterial	1	Asphalt	2.7	10.0	7.8	10.0	9.9	10.0	10.0	9.8	8.9	10.0	
422408573	1648	150	10	Ashford Dunwoody Rd	Oak Forest Dr	Lake Hearn Dr	1,009	65	7,286	1	Arterial	1	Asphalt	3.3	9.4	8.2	8.7	9.3	10.0	9.8	10.0	8.4	9.6	
422408575	3070	150	15	Ashford Dunwoody Rd	Oak Forest Dr	Dunwoody Ln	634	24	1,690	1	Arterial	1	Asphalt	2.3	10.0	6.4	7.2	10.0	10.0	9.9	10.0	8.3	10.0	
424392357	3071	150	20	Ashford Dunwoody Rd	Dunwoody Ln	Rustic Ridge Dr	543	31	1,871	1	Arterial	1	Asphalt	2.2	10.0	8.5	7.4	9.9	10.0	10.0	10.0	6.5	9.9	
424392358	3072	150	25	Ashford Dunwoody Rd	Oconee Pass	Rustic Ridge Dr	152	37	626	1	Arterial	1	Asphalt	1.6	10.0	8.3	7.6	10.0	10.0	10.0	10.0	6.2	10.0	
408858181	3401	150	30	Ashford Dunwoody Rd	Chaucer Ln	Oconee Pass	658	32	2,341	1	Arterial	1	Asphalt	2.4	10.0	8.5	7.2	10.0	10.0	10.0	10.0	7.7	9.9	

City of Brookhaven, GA

Appendix A - Street Inventory and Condition Summary

Segment ID	GISID	Street Number	Block Number	Street Name	From Street	To Street	Pavement Length (ft)	Pavement Width (ft)	Pavement Area (yd2)	Agency FunCL Cd	Functional Class	Pavement Type Cd	Pavement Type	SuperSegment Details					
														SuperSeg ID	SuperSeg Description	SuperSeg Length (ft)	SuperSeg Area (yd2)	SuperSeg LAD	SuperSeg PCI
343245810	1452	10	5	9th St	Park Ln	Jefferson St	995	25	2,763	3	Local	1	Asphalt	3550	3550 - 9th St + Others	2406	6417	17	71
343246019	1453	10	10	9th St	Jefferson St	Clairmont Rd	366	25	1,016	3	Local	1	Asphalt	3550	3550 - 9th St + Others	2406	6417	17	71
343244419	2067	20	5	Afton Ln	Folkstone Rd	Buford Hwy	188	19	396	3	Local	1	Asphalt	1000	1000 - Folkstone Rd + Others	1533	3795	49	43
343244421	2296	20	10	Afton Ln	Folkstone Rd	EAST END	366	14	570	3	Local	1	Asphalt	1000	1000 - Folkstone Rd + Others	1533	3795	49	43
420791600	1257	30	5	Alden Place Dr	Caldwell Rd	NW END	224	33	820	3	Local	1	Asphalt	1010	1010 - Alden Place Dr	224	820	67	32
442738590	3904	40	5	Alexandria Ct	Osborne Rd	EAST END	432	28	1,344	3	Local	1	Asphalt	1020	1020 - Alexandria Ct	432	1344	55	39
343245548	3685	50	5	Alta Vista Dr	Grant Dr	Milowyn Pl	394	29	1,270	3	Local	1	Asphalt	3240	3240 - Milowyn Pl + Others	1172	3431	62	94
445260866	3888	60	5	Antioch Dr	Madison Ave	Georgia Ave	1,171	20	2,602	3	Local	1	Asphalt	1030	1030 - Antioch Dr + Others	2725	5791	39	48
445260865	3887	60	10	Antioch Dr	Mabry Rd	Madison Ave	491	21	1,147	3	Local	1	Asphalt	1030	1030 - Antioch Dr + Others	2725	5791	39	48
343245403	1260	70	5	Appalachee Dr	Canoochee Dr	Dresden Dr	545	25	1,513	3	Local	1	Asphalt	1040	1040 - Appalachee Dr	1428	4014	46	44
343245397	1259	70	10	Appalachee Dr	Etowah Dr	Canoochee Dr	445	25	1,236	3	Local	1	Asphalt	1040	1040 - Appalachee Dr	1428	4014	46	44
343251581	1258	70	15	Appalachee Dr	Cartecay Dr	Etowah Dr	438	26	1,265	3	Local	1	Asphalt	1040	1040 - Appalachee Dr	1428	4014	46	44
343245427	3314	80	5	Apple Valley Rd	E Osborne Rd	NE END	548	35	2,131	3	Local	1	Asphalt	1050	1050 - Apple Valley Rd	3934	13661	43	49
343245417	3315	80	10	Apple Valley Rd	Oaklawn Ave	E Osborne Rd	527	27	1,581	3	Local	1	Asphalt	1050	1050 - Apple Valley Rd	3934	13661	43	49
343245371	3316	80	15	Apple Valley Rd	Park Ave	Oaklawn Ave	255	26	735	3	Local	1	Asphalt	1050	1050 - Apple Valley Rd	3934	13661	43	49
343245370	3317	80	20	Apple Valley Rd	Sunland Dr	Park Ave	276	24	735	3	Local	1	Asphalt	1050	1050 - Apple Valley Rd	3934	13661	43	49
424395422	1461	80	25	Apple Valley Rd	Parkside Dr	Sunland Dr	541	25	1,504	3	Local	1	Asphalt	1050	1050 - Apple Valley Rd	3934	13661	43	49
424395423	1460	80	30	Apple Valley Rd	Dresden Dr	Parkside Dr	106	38	449	3	Local	1	Asphalt	1050	1050 - Apple Valley Rd	3934	13661	43	49
343254419	1136	80	35	Apple Valley Rd	Peachtree Vw	Dresden Dr	411	36	1,645	3	Local	1	Asphalt	1050	1050 - Apple Valley Rd	3934	13661	43	49
343254420	1135	80	40	Apple Valley Rd	Fernwood Cir	Peachtree Vw	256	33	940	3	Local	1	Asphalt	1050	1050 - Apple Valley Rd	3934	13661	43	49
442752274	3879	80	45	Apple Valley Rd	N Druid Hills Rd	Fernwood Cir	1,013	35	3,941	3	Local	1	Asphalt	1050	1050 - Apple Valley Rd	3934	13661	43	49
343245574	1480	90	5	Aragon Way	N Thompson Dr	Ashford Rd	937	26	2,706	3	Local	1	Asphalt	4170	4170 - Trentwood Pl + Others	2160	6239	60	36
343245632	3224	100	10	Archway Dr	Dresden Dr	Archway Ln	577	27	1,730	3	Local	1	Asphalt	1060	1060 - Archway Dr	577	1730	0	84
343245761	3157	110	5	Ashburn Ln	SOUTH END	Duke Rd	996	22	2,434	3	Local	1	Asphalt	4190	4190 - Ashburn Ln + Others	1786	4717	52	43
500000050	20183	5620	5	Ashcroft Bend	SOUTH END	Marlow Pl	163	22	399	3	Local	1	Asphalt	3190	3190 - Danbury Parc Pl + Others	4367	11254	11	82
500000036	20028	5620	10	Ashcroft Bend	Marlow Pl	Danbury Parc Pl	395	23	1,009	3	Local	1	Asphalt	3190	3190 - Danbury Parc Pl + Others	4367	11254	11	82
343246544	1736	120	5	Ashentree Ct	NW END	Ashentree Dr	292	23	746	3	Local	1	Asphalt	1070	1070 - Ashentree Dr + Others	1860	5283	15	60
343246547	1823	130	5	Ashentree Dr	Ashentree Ct	Chamblee Dunwoody Rd	436	25	1,212	3	Local	1	Asphalt	1070	1070 - Ashentree Dr + Others	1860	5283	15	60
343246543	2751	130	10	Ashentree Dr	W Nancy Creek Dr	Ashentree Ct	511	27	1,534	3	Local	1	Asphalt	1070	1070 - Ashentree Dr + Others	1860	5283	15	60
343246533	2752	130	15	Ashentree Dr	SW END	W Nancy Creek Dr	620	26	1,791	3	Local	1	Asphalt	1070	1070 - Ashentree Dr + Others	1860	5283	15	60
408880286	1390	140	5	Ashford Club Ct	WEST END	Ashford Dunwoody Rd	367	30	1,223	3	Local	1	Asphalt	1080	1080 - Ashford Club Ct	367	1223	17	72
343278971	572	150	5	Ashford Dunwoody Rd	Ramp	Ramp	382	88	3,735	1	Arterial	1	Asphalt	1090	1090 - Ashford Dunwoody Rd	1391	11021	15	64
422408573	1648	150	10	Ashford Dunwoody Rd	Oak Forest Dr	Lake Hearn Dr	1,009	65	7,286	1	Arterial	1	Asphalt	1090	1090 - Ashford Dunwoody Rd	1391	11021	15	64
422408575	3070	150	15	Ashford Dunwoody Rd	Oak Forest Dr	Dunwoody Ln	634	24	1,690	1	Arterial	1	Asphalt	1100	1100 - Ashford Dunwoody Rd	4379	16682	32	53
424392357	3071	150	20	Ashford Dunwoody Rd	Dunwoody Ln	Rustic Ridge Dr	543	31	1,871	1	Arterial	1	Asphalt	1100	1100 - Ashford Dunwoody Rd	4379	16682	32	53
424392358	3072	150	25	Ashford Dunwoody Rd	Oconee Pass	Rustic Ridge Dr	152	37	626	1	Arterial	1	Asphalt	1100	1100 - Ashford Dunwoody Rd	4379	16682	32	53
408858181	3401	150	30	Ashford Dunwoody Rd	Chaucer Ln	Oconee Pass	658	32	2,341	1	Arterial	1	Asphalt	1100	1100 - Ashford Dunwoody Rd	4379	16682	32	53

City of Brookhaven, GA
Appendix A - Street Inventory and Condition Summary

Segment ID	GISID	Street Number	Block Number	Street Name	From Street	To Street	Pavement Length (ft)	Pavement Width (ft)	Pavement Area (yd2)	Agency FunCL Cd	Functional Class	Pavement Type Cd	Pavement Type	Owner	Condition Summary								
															Strength Rating	Condition Rating	Roughness Index (RI)	Surface Distress Index (SDI)	Pavement Condition Index (PCI)	Override PCI	Current PCI	Survey Date	Load Assoc Distresses (LAD)
343246455	1404	150	35	Ashford Dunwoody Rd	Brenton Dr	Chaucer Ln	319	26	923	1	Arterial	1	Asphalt	City	3	Very Good	96	66	76	76	9/5/2016	6.7	27.6
343246452	1403	150	40	Ashford Dunwoody Rd	Parkcrest Dr	Brenton Dr	123	29	398	1	Arterial	1	Asphalt	City	3	Good	97	59	71	71	9/5/2016	9.5	31.8
343246422	3402	150	45	Ashford Dunwoody Rd	W Nancy Creek Dr	Parkcrest Dr	840	30	2,800	1	Arterial	1	Asphalt	City	2	Marginal	90	33	52	51	9/5/2016	43.8	23.5
408858243	1402	150	50	Ashford Dunwoody Rd	Harts Mill Rd	W Nancy Creek Dr	1,108	49	6,033	1	Arterial	1	Asphalt	City	2	Marginal	80	31	47	47	9/5/2016	37.4	31.6
408858393	1647	150	55	Ashford Dunwoody Rd	Woods Dr	Harts Mill Rd	1,939	36	7,757	1	Arterial	1	Asphalt	City	3	Excellent	94	84	87	87	9/5/2016	4.4	11.6
408880345	1646	150	60	Ashford Dunwoody Rd	Ashford Creek Dr	Woods Dr	237	50	1,318	1	Arterial	1	Asphalt	City	2	Excellent	91	99	96	96	9/5/2016	0.0	1.4
424395374	3073	150	65	Ashford Dunwoody Rd	Driveway	Ashford Creek Dr	672	39	2,912	1	Arterial	1	Asphalt	City	2	Excellent	100	98	99	99	9/5/2016	0.0	1.6
424395376	1645	150	70	Ashford Dunwoody Rd	Woods Dr	Driveway	168	38	708	1	Arterial	1	Asphalt	City	3	Excellent	85	95	92	92	9/5/2016	1.1	3.9
424395256	3074	150	75	Ashford Dunwoody Rd	Ramp	Woods Dr	427	35	1,661	1	Arterial	1	Asphalt	City	2	Excellent	89	96	94	94	9/5/2016	0.0	3.6
424395257	3075	150	80	Ashford Dunwoody Rd	Johnson Ferry Rd	Ramp	221	37	907	1	Arterial	1	Asphalt	City	2	Excellent	79	93	88	88	9/5/2016	0.0	7.3
424395288	3069	150	85	Ashford Dunwoody Rd	Johnson Ferry Rd	Johnson Ferry Rd	216	40	960	1	Arterial	1	Asphalt	City	2	Excellent	90	99	96	96	9/5/2016	0.0	1.1
408880288	3475	160	5	Ashford Dunwoody Rd	Kadleston Way	Johnson Ferry Rd	823	21	1,920	1	Arterial	1	Asphalt	City	3	Fair	84	41	56	55	9/5/2016	32.3	26.3
408880289	3476	160	10	Ashford Dunwoody Rd	Ashford Club Ct	Kadleston Way	337	36	1,350	1	Arterial	1	Asphalt	City	3	Good	89	65	73	73	9/5/2016	14.8	20.6
408880287	1347	160	15	Ashford Dunwoody Rd	Brookhaven Trce	Brookhaven Hills	793	34	2,996	1	Arterial	1	Asphalt	City	3	Good	100	62	75	74	9/5/2016	21.0	16.9
408880284	3477	160	20	Ashford Dunwoody Rd	Stratfield Dr	Brookhaven Trce	785	35	3,052	1	Arterial	1	Asphalt	City	3	Very Good	95	68	77	77	9/5/2016	10.1	21.9
424395331	3478	160	25	Ashford Dunwoody Rd	Humility Ln	Stratfield Dr	560	34	2,114	1	Arterial	1	Asphalt	City	3	Good	86	67	73	73	9/5/2016	18.8	14.4
424395333	1346	160	30	Ashford Dunwoody Rd	Brookhaven Close	Humility Ln	378	41	1,723	1	Arterial	1	Asphalt	City	3	Very Good	99	73	81	81	9/5/2016	11.9	15.6
442754892	3479	160	35	Ashford Dunwoody Rd	Windsor Pkwy	Brookhaven Close	900	24	2,400	1	Arterial	1	Asphalt	City	3	Good	98	54	69	69	9/5/2016	34.5	11.1
343253113	3480	160	40	Ashford Dunwoody Rd	Ferdinand Ave	Windsor Pkwy	466	22	1,138	1	Arterial	1	Asphalt	City	3	Very Good	100	73	82	82	9/5/2016	6.1	20.4
424395344	3481	160	45	Ashford Dunwoody Rd	Oglethorpe Dr	Ferdinand Ave	269	34	1,017	1	Arterial	1	Asphalt	City	3	Very Good	100	71	80	80	9/5/2016	18.5	10.8
424395345	1345	160	50	Ashford Dunwoody Rd	Peachtree Rd	Oglethorpe Dr	1,147	29	3,696	1	Arterial	1	Asphalt	City	3	Good	94	61	72	72	9/5/2016	25.5	13.0
465684478	3057	170	5	Ashford Knls	Glen Arbor Ct	NORTH END	321	34	1,212	3	Local	1	Asphalt	City	1	Poor	55	31	39	39	9/5/2016	50.3	18.8
465684477	3058	170	10	Ashford Knls	Glen Arbor Ct	Ashford Trl	113	23	289	3	Local	1	Asphalt	City	1	Marginal	55	48	50	50	9/5/2016	50.7	1.2
500000029	10008	5070	5	Ashford Park Ct	Caldwell Rd	NORTH END	636	21	1,485	3	Local	1	Asphalt	City	3	Very Good	64	83	77	77	9/5/2016	12.7	4.3
343251415	1609	190	5	Ashford Pt	SOUTH END	Harts Mill Rd	357	30	1,190	3	Local	1	Asphalt	City	1	Poor	32	37	35	35	9/5/2016	51.0	12.5
343245754	1465	200	5	Ashford Rd	N Thompson Rd	Caldwell Rd	1,216	30	4,054	3	Local	1	Asphalt	City	3	Fair	74	56	62	62	9/5/2016	23.0	21.1
343245745	1464	200	10	Ashford Rd	Winding Ln	N Thompson Rd	245	30	816	3	Local	1	Asphalt	City	2	Marginal	60	48	52	52	9/5/2016	41.7	10.5
442738805	3312	200	15	Ashford Rd	Aragon Way	Winding Ln	2,338	15	3,896	3	Local	1	Asphalt	City	3	Marginal	64	46	52	52	9/5/2016	24.9	28.7
343245579	1463	200	20	Ashford Rd	Redding Way	Aragon Way	110	30	368	3	Local	1	Asphalt	City	3	Very Good	70	89	83	83	9/5/2016	0.9	10.1
343245578	1462	200	25	Ashford Rd	Trentwood Pl	Redding Way	362	29	1,165	3	Local	1	Asphalt	City	3	Very Good	69	88	82	82	9/5/2016	3.7	8.3
343245576	3313	200	30	Ashford Rd	Dresden Dr	Trentwood Pl	458	25	1,272	3	Local	1	Asphalt	City	3	Very Good	70	89	83	83	9/5/2016	7.3	3.2
343251421	3056	210	5	Ashford Rdg	Ashford Trl	SE END	360	30	1,200	3	Local	1	Asphalt	City	1	Poor	51	30	37	37	9/5/2016	55.5	14.2
343251422	2968	220	5	Ashford Rdg	Ashford Trl	EAST END	454	26	1,312	3	Local	1	Asphalt	City	1	Poor	52	25	34	34	9/5/2016	52.2	22.5
398991583	2969	220	10	Ashford Trl	Ashford Knls	Ashford Rdg	1,343	24	3,582	3	Local	1	Asphalt	City	1	Poor	51	22	31	31	9/5/2016	59.9	18.2
343246490	2970	220	15	Ashford Trl	Harts Mill Rd	Ashford Knls	390	26	1,127	3	Local	1	Asphalt	City	3	Fair	67	51	56	56	9/5/2016	34.9	14.1
343245648	3710	230	5	Ashton Trce	Mitchell Cv	Osborne Rd	513	23	1,310	3	Local	1	Asphalt	City	1	Marginal	63	29	40	40	9/5/2016	52.5	18.5
343246369	3684	240	5	Ashton Woods Dr	Durden Dr	Brookleigh Ln	504	24	1,343	3	Local	1	Asphalt	City	3	Very Good	65	80	75	75	9/5/2016	17.6	1.9

City of Brookhaven, GA
Appendix A - Street Inventory and Condition Summary

Segment ID	GISID	Street Number	Block Number	Street Name	From Street	To Street	Pavement Length (ft)	Pavement Width (ft)	Pavement Area (yd2)	Agency FunCL Cd	Functional Class	Pavement Type Cd	Pavement Type	Condition Details									
														IRI Value (mm/m)	Rutting / Transverse Profile	Trans-Long Crk - Linear Crk	Alligator Crk / Divided Slab	Map Crk / Corner Break	Edge Crk / Joint Spall	Distortions / Faulting	Bleeding / Polished Agg	Raveling / Scaling	Patching
343246455	1404	150	35	Ashford Dunwoody Rd	Brenton Dr	Chaucer Ln	319	26	923	1	Arterial	1	Asphalt	1.7	10.0	7.4	9.4	10.0	9.9	10.0	10.0	8.8	10.0
343246452	1403	150	40	Ashford Dunwoody Rd	Parkcrest Dr	Brenton Dr	123	29	398	1	Arterial	1	Asphalt	1.7	10.0	7.0	9.2	10.0	9.7	10.0	10.0	8.6	10.0
343246422	3402	150	45	Ashford Dunwoody Rd	W Nancy Creek Dr	Parkcrest Dr	840	30	2,800	1	Arterial	1	Asphalt	2.1	10.0	8.5	6.3	10.0	10.0	10.0	10.0	7.9	9.2
408858243	1402	150	50	Ashford Dunwoody Rd	Harts Mill Rd	W Nancy Creek Dr	1,108	49	6,033	1	Arterial	1	Asphalt	2.7	10.0	8.2	6.7	10.0	10.0	10.0	10.0	6.8	9.5
408858393	1647	150	55	Ashford Dunwoody Rd	Woods Dr	Harts Mill Rd	1,939	36	7,757	1	Arterial	1	Asphalt	1.8	9.9	8.7	9.7	10.0	10.0	10.0	10.0	9.8	10.0
408880345	1646	150	60	Ashford Dunwoody Rd	Ashford Creek Dr	Woods Dr	237	50	1,318	1	Arterial	1	Asphalt	2.0	10.0	9.8	10.0	10.0	10.0	10.0	10.0	10.0	10.0
424395374	3073	150	65	Ashford Dunwoody Rd	Driveway	Ashford Creek Dr	672	39	2,912	1	Arterial	1	Asphalt	1.6	10.0	9.9	10.0	10.0	10.0	10.0	10.0	9.8	10.0
424395376	1645	150	70	Ashford Dunwoody Rd	Woods Dr	Driveway	168	38	708	1	Arterial	1	Asphalt	3.2	10.0	9.5	10.0	10.0	10.0	10.0	10.0	10.0	9.9
424395256	3074	150	75	Ashford Dunwoody Rd	Ramp	Woods Dr	427	35	1,661	1	Arterial	1	Asphalt	2.1	10.0	9.6	10.0	10.0	10.0	10.0	10.0	10.0	10.0
424395257	3075	150	80	Ashford Dunwoody Rd	Johnson Ferry Rd	Ramp	221	37	907	1	Arterial	1	Asphalt	4.8	10.0	9.3	10.0	10.0	10.0	10.0	10.0	9.7	10.0
424395288	3069	150	85	Ashford Dunwoody Rd	Johnson Ferry Rd	Johnson Ferry Rd	216	40	960	1	Arterial	1	Asphalt	2.1	10.0	9.9	10.0	10.0	10.0	10.0	10.0	10.0	10.0
408880288	3475	160	5	Ashford Dunwoody Rd	Kadleston Way	Johnson Ferry Rd	823	21	1,920	1	Arterial	1	Asphalt	2.4	10.0	8.6	7.0	9.4	9.8	10.0	9.8	7.9	9.8
408880289	3476	160	10	Ashford Dunwoody Rd	Ashford Club Ct	Kadleston Way	337	36	1,350	1	Arterial	1	Asphalt	2.1	10.0	9.0	8.8	9.9	9.5	10.0	10.0	7.8	10.0
408880287	1347	160	15	Ashford Dunwoody Rd	Brookhaven Trce	Brookhaven Hills	793	34	2,996	1	Arterial	1	Asphalt	1.5	10.0	9.3	8.1	10.0	9.7	10.0	10.0	8.0	10.0
408880284	3477	160	20	Ashford Dunwoody Rd	Stratfield Dr	Brookhaven Trce	785	35	3,052	1	Arterial	1	Asphalt	1.8	10.0	7.4	9.1	10.0	9.9	10.0	10.0	9.7	10.0
424395331	3478	160	25	Ashford Dunwoody Rd	Humility Ln	Stratfield Dr	560	34	2,114	1	Arterial	1	Asphalt	2.3	9.9	9.0	8.7	10.0	10.0	9.6	10.0	8.8	9.6
424395333	1346	160	30	Ashford Dunwoody Rd	Brookhaven Close	Humility Ln	378	41	1,723	1	Arterial	1	Asphalt	1.6	10.0	9.1	8.8	9.4	10.0	10.0	10.0	9.1	10.0
442754892	3479	160	35	Ashford Dunwoody Rd	Windsor Pkwy	Brookhaven Close	900	24	2,400	1	Arterial	1	Asphalt	1.6	10.0	9.4	6.9	10.0	9.8	10.0	10.0	8.9	9.7
343253113	3480	160	40	Ashford Dunwoody Rd	Ferdinand Ave	Windsor Pkwy	466	22	1,138	1	Arterial	1	Asphalt	1.4	10.0	7.7	9.6	10.0	9.5	10.0	10.0	9.7	10.0
424395344	3481	160	45	Ashford Dunwoody Rd	Oglethorpe Dr	Ferdinand Ave	269	34	1,017	1	Arterial	1	Asphalt	1.3	10.0	9.2	8.5	10.0	9.5	9.9	10.0	9.2	10.0
424395345	1345	160	50	Ashford Dunwoody Rd	Peachtree Rd	Oglethorpe Dr	1,147	29	3,696	1	Arterial	1	Asphalt	1.8	9.9	9.3	7.8	10.0	9.4	10.0	9.9	8.8	10.0
465684478	3057	170	5	Ashford Knls	Glen Arbor Ct	NORTH END	321	34	1,212	3	Local	1	Asphalt	5.6	10.0	7.8	5.0	9.9	10.0	10.0	10.0	9.8	10.0
465684477	3058	170	10	Ashford Knls	Glen Arbor Ct	Ashford Trl	113	23	289	3	Local	1	Asphalt	5.6	10.0	10.0	5.7	10.0	10.0	10.0	10.0	9.8	9.0
500000029	10008	5070	5	Ashford Park Ct	Caldwell Rd	NORTH END	636	21	1,485	3	Local	1	Asphalt	6.0	9.7	9.6	9.1	10.0	10.0	10.0	10.0	9.8	9.9
343251415	1609	190	5	Ashford Pt	SOUTH END	Harts Mill Rd	357	30	1,190	3	Local	1	Asphalt	10.7	9.2	8.9	6.1	10.0	10.0	9.4	10.0	9.3	10.0
343245754	1465	200	5	Ashford Rd	N Thompson Rd	Caldwell Rd	1,216	30	4,054	3	Local	1	Asphalt	3.3	10.0	8.7	7.7	10.0	10.0	10.0	10.0	8.1	10.0
343245745	1464	200	10	Ashford Rd	Winding Ln	N Thompson Rd	245	30	816	3	Local	1	Asphalt	4.8	10.0	8.8	6.7	10.0	10.0	10.0	10.0	9.8	9.0
442738805	3312	200	15	Ashford Rd	Aragon Way	Winding Ln	2,338	15	3,896	3	Local	1	Asphalt	4.3	10.0	8.0	8.3	7.8	10.0	9.9	10.0	9.9	9.0
343245579	1463	200	20	Ashford Rd	Redding Way	Aragon Way	110	30	368	3	Local	1	Asphalt	4.6	10.0	8.9	9.9	10.0	10.0	10.0	10.0	9.8	10.0
343245578	1462	200	25	Ashford Rd	Trentwood Pl	Redding Way	362	29	1,165	3	Local	1	Asphalt	3.7	10.0	9.1	9.6	10.0	10.0	10.0	10.0	9.8	10.0
343245576	3313	200	30	Ashford Rd	Dresden Dr	Trentwood Pl	458	25	1,272	3	Local	1	Asphalt	3.9	10.0	9.7	9.3	10.0	10.0	10.0	10.0	9.8	10.0
343251421	3056	210	5	Ashford Rdg	Ashford Trl	SE END	360	30	1,200	3	Local	1	Asphalt	6.1	10.0	8.3	4.6	10.0	10.0	10.0	10.0	9.8	9.8
343251422	2968	220	5	Ashford Trl	Ashford Rdg	EAST END	454	26	1,312	3	Local	1	Asphalt	6.1	10.0	7.3	5.1	10.0	10.0	9.7	10.0	9.9	9.8
398991583	2969	220	10	Ashford Trl	Ashford Knls	Ashford Rdg	1,343	24	3,582	3	Local	1	Asphalt	6.3	9.3	8.0	5.5	9.7	10.0	9.9	10.0	9.9	9.0
343246490	2970	220	15	Ashford Trl	Harts Mill Rd	Ashford Knls	390	26	1,127	3	Local	1	Asphalt	3.9	10.0	8.2	6.5	10.0	10.0	10.0	10.0	10.0	10.0
343245648	3710	230	5	Ashton Trce	Mitchell Cv	Osborne Rd	513	23	1,310	3	Local	1	Asphalt	4.4	9.9	8.1	5.0	10.0	10.0	10.0	10.0	9.4	9.9
343246369	3684	240	5	Ashton Woods Dr	Durden Dr	Brookleigh Ln	504	24	1,343	3	Local	1	Asphalt	4.2	10.0	9.9	8.5	10.0	10.0	9.8	10.0	9.8	9.8

City of Brookhaven, GA
Appendix A - Street Inventory and Condition Summary

SuperSegment Details

Segment ID	GISID	Street Number	Block Number	Street Name	From Street	To Street	Pavement Length (ft)	Pavement Width (ft)	Pavement Area (yd2)	Agency FunCL Cd	Functional Class	Pavement Type Cd	Pavement Type	SuperSeg ID	SuperSeg Description	SuperSeg Length (ft)	SuperSeg Area (yd2)	SuperSeg LAD	SuperSeg PCI
343246455	1404	150	35	Ashford Dunwoody Rd	Brenton Dr	Chaucer Ln	319	26	923	1	Arterial	1	Asphalt	1100	1100 - Ashford Dunwoody Rd	4379	16682	32	53
343246452	1403	150	40	Ashford Dunwoody Rd	Parkcrest Dr	Brenton Dr	123	29	398	1	Arterial	1	Asphalt	1100	1100 - Ashford Dunwoody Rd	4379	16682	32	53
343246422	3402	150	45	Ashford Dunwoody Rd	W Nancy Creek Dr	Parkcrest Dr	840	30	2,800	1	Arterial	1	Asphalt	1100	1100 - Ashford Dunwoody Rd	4379	16682	32	53
408858243	1402	150	50	Ashford Dunwoody Rd	Harts Mill Rd	W Nancy Creek Dr	1,108	49	6,033	1	Arterial	1	Asphalt	1100	1100 - Ashford Dunwoody Rd	4379	16682	32	53
408858393	1647	150	55	Ashford Dunwoody Rd	Woods Dr	Harts Mill Rd	1,939	36	7,757	1	Arterial	1	Asphalt	1110	1110 - Ashford Dunwoody Rd + Others	4121	16652	2	91
408880345	1646	150	60	Ashford Dunwoody Rd	Ashford Creek Dr	Woods Dr	237	50	1,318	1	Arterial	1	Asphalt	1110	1110 - Ashford Dunwoody Rd + Others	4121	16652	2	91
424395374	3073	150	65	Ashford Dunwoody Rd	Driveway	Ashford Creek Dr	672	39	2,912	1	Arterial	1	Asphalt	1110	1110 - Ashford Dunwoody Rd + Others	4121	16652	2	91
424395376	1645	150	70	Ashford Dunwoody Rd	Woods Dr	Driveway	168	38	708	1	Arterial	1	Asphalt	1110	1110 - Ashford Dunwoody Rd + Others	4121	16652	2	91
424395256	3074	150	75	Ashford Dunwoody Rd	Ramp	Woods Dr	427	35	1,661	1	Arterial	1	Asphalt	1110	1110 - Ashford Dunwoody Rd + Others	4121	16652	2	91
424395257	3075	150	80	Ashford Dunwoody Rd	Johnson Ferry Rd	Ramp	221	37	907	1	Arterial	1	Asphalt	1110	1110 - Ashford Dunwoody Rd + Others	4121	16652	2	91
424395288	3069	150	85	Ashford Dunwoody Rd	Johnson Ferry Rd	Johnson Ferry Rd	216	40	960	1	Arterial	1	Asphalt	1110	1110 - Ashford Dunwoody Rd + Others	4121	16652	2	91
408880288	3475	160	5	Ashford Dunwoody Rd	Kadleston Way	Johnson Ferry Rd	823	21	1,920	1	Arterial	1	Asphalt	1120	1120 - Ashford Dunwoody Rd	3298	11431	19	71
408880289	3476	160	10	Ashford Dunwoody Rd	Ashford Club Ct	Kadleston Way	337	36	1,350	1	Arterial	1	Asphalt	1120	1120 - Ashford Dunwoody Rd	3298	11431	19	71
408880287	1347	160	15	Ashford Dunwoody Rd	Brookhaven Trce	Brookhaven Hills	793	34	2,996	1	Arterial	1	Asphalt	1120	1120 - Ashford Dunwoody Rd	3298	11431	19	71
408880284	3477	160	20	Ashford Dunwoody Rd	Stratfield Dr	Brookhaven Trce	785	35	3,052	1	Arterial	1	Asphalt	1120	1120 - Ashford Dunwoody Rd	3298	11431	19	71
424395331	3478	160	25	Ashford Dunwoody Rd	Humility Ln	Stratfield Dr	560	34	2,114	1	Arterial	1	Asphalt	1120	1120 - Ashford Dunwoody Rd	3298	11431	19	71
424395333	1346	160	30	Ashford Dunwoody Rd	Brookhaven Close	Humility Ln	378	41	1,723	1	Arterial	1	Asphalt	1130	1130 - Ashford Dunwoody Rd	3160	9974	22	75
442754892	3479	160	35	Ashford Dunwoody Rd	Windsor Pkwy	Brookhaven Close	900	24	2,400	1	Arterial	1	Asphalt	1130	1130 - Ashford Dunwoody Rd	3160	9974	22	75
343253113	3480	160	40	Ashford Dunwoody Rd	Ferdinand Ave	Windsor Pkwy	466	22	1,138	1	Arterial	1	Asphalt	1130	1130 - Ashford Dunwoody Rd	3160	9974	22	75
424395344	3481	160	45	Ashford Dunwoody Rd	Oglethorpe Dr	Ferdinand Ave	269	34	1,017	1	Arterial	1	Asphalt	1130	1130 - Ashford Dunwoody Rd	3160	9974	22	75
424395345	1345	160	50	Ashford Dunwoody Rd	Peachtree Rd	Oglethorpe Dr	1,147	29	3,696	1	Arterial	1	Asphalt	1130	1130 - Ashford Dunwoody Rd	3160	9974	22	75
465684478	3057	170	5	Ashford Knls	Glen Arbor Ct	NORTH END	321	34	1,212	3	Local	1	Asphalt	1170	1170 - Ashford Trl + Others	2981	8722	53	37
465684477	3058	170	10	Ashford Knls	Glen Arbor Ct	Ashford Trl	113	23	289	3	Local	1	Asphalt	1170	1170 - Ashford Trl + Others	2981	8722	53	37
500000029	10008	5070	5	Ashford Park Ct	Caldwell Rd	NORTH END	636	21	1,485	3	Local	1	Asphalt	1140	1140 - Ashford Park Ct	636	1485	13	77
343251415	1609	190	5	Ashford Pt	SOUTH END	Harts Mill Rd	357	30	1,190	3	Local	1	Asphalt	2760	2760 - Harts Mill Ln + Others	4850	14304	43	47
343245754	1465	200	5	Ashford Rd	N Thompson Rd	Caldwell Rd	1,216	30	4,054	3	Local	1	Asphalt	1150	1150 - Ashford Rd	3799	8766	26	56
343245745	1464	200	10	Ashford Rd	Winding Ln	N Thompson Rd	245	30	816	3	Local	1	Asphalt	1150	1150 - Ashford Rd	3799	8766	26	56
442738805	3312	200	15	Ashford Rd	Aragon Way	Winding Ln	2,338	15	3,896	3	Local	1	Asphalt	1150	1150 - Ashford Rd	3799	8766	26	56
343245579	1463	200	20	Ashford Rd	Redding Way	Aragon Way	110	30	368	3	Local	1	Asphalt	1160	1160 - Ashford Rd	930	2805	5	82
343245578	1462	200	25	Ashford Rd	Trentwood Pl	Redding Way	362	29	1,165	3	Local	1	Asphalt	1160	1160 - Ashford Rd	930	2805	5	82
343245576	3313	200	30	Ashford Rd	Dresden Dr	Trentwood Pl	458	25	1,272	3	Local	1	Asphalt	1160	1160 - Ashford Rd	930	2805	5	82
343251421	3056	210	5	Ashford Rdg	Ashford Trl	SE END	360	30	1,200	3	Local	1	Asphalt	1170	1170 - Ashford Trl + Others	2981	8722	53	37
343251422	2968	220	5	Ashford Trl	Ashford Rdg	EAST END	454	26	1,312	3	Local	1	Asphalt	1170	1170 - Ashford Trl + Others	2981	8722	53	37
398991583	2969	220	10	Ashford Trl	Ashford Knls	Ashford Rdg	1,343	24	3,582	3	Local	1	Asphalt	1170	1170 - Ashford Trl + Others	2981	8722	53	37
343246490	2970	220	15	Ashford Trl	Harts Mill Rd	Ashford Knls	390	26	1,127	3	Local	1	Asphalt	1170	1170 - Ashford Trl + Others	2981	8722	53	37
343245648	3710	230	5	Ashton Trce	Mitchell Cv	Osborne Rd	513	23	1,310	3	Local	1	Asphalt	3250	3250 - Mitchell Cv + Others	1410	4122	58	37
343246369	3684	240	5	Ashton Woods Dr	Durden Dr	Brookleigh Ln	504	24	1,343	3	Local	1	Asphalt	2400	2400 - Durden Rd + Others	1861	7002	11	67

City of Brookhaven, GA
Appendix A - Street Inventory and Condition Summary

Segment ID	GISID	Street Number	Block Number	Street Name	From Street	To Street	Pavement Length (ft)	Pavement Width (ft)	Pavement Area (yd2)	Agency FunCL Cd	Functional Class	Pavement Type Cd	Pavement Type	Owner	Condition Summary									
															Strength Rating	Condition Rating	Roughness Index (RI)	Surface Distress Index (SDI)	Pavement Condition Index (PCI)	Override PCI	Current PCI	Survey Date	Load Assoc Distresses (LAD)	Non-Load Distresses (NLAD)
343246911	3030	250	5	Ashwoody Ct	Ashwoody Trl	Shawnee Ln	329	25	915	3	Local	1	Asphalt	City	1	Poor	42	26	31	94	94	9/6/2016	55.0	19.1
408880390	3029	250	10	Ashwoody Ct	Shawnee Ln	Candler Lake West	622	25	1,727	3	Local	1	Asphalt	City	1	Poor	55	27	36	94	94	9/6/2016	52.8	20.5
470107557	1692	260	5	Ashwoody Trl	SW END	Oak Forest Dr	1,243	25	3,452	3	Local	1	Asphalt	City	1	Marginal	80	30	47	94	94	9/6/2016	53.0	16.6
470107556	2965	260	10	Ashwoody Trl	Oak Forest Dr	Oak Forest Way	300	27	901	3	Local	1	Asphalt	City	3	Marginal	70	45	53	53	9/5/2016	24.9	30.1	
343246914	2966	260	15	Ashwoody Trl	Ashwoody Ct	Oak Forest Way	501	23	1,281	3	Local	1	Asphalt	City	3	Fair	71	47	55	55	9/5/2016	10.5	42.3	
433600783	2967	260	20	Ashwoody Trl	Oak Forest Dr	Ashwoody Ct	1,535	26	4,436	3	Local	1	Asphalt	City	3	Fair	71	53	59	59	9/5/2016	27.3	20.1	
343253670	179	270	5	Attaway Walk	SOUTH END	Pine Grove Ave	132	38	556	3	Local	1	Asphalt	City	2	Marginal	41	54	50	49	9/5/2016	44.5	1.4	
343245689	3900	280	5	Bailiff Ct	WEST END	Osborne Rd	759	25	2,108	3	Local	1	Asphalt	City	1	Poor	50	26	34	33	9/5/2016	64.2	10.1	
424395495	3732	3800	5	Bamby Ln	Brookline Cir	Skyland Dr	1,502	24	4,004	3	Local	1	Asphalt	City	1	Marginal	56	33	41	40	9/5/2016	52.8	14.1	
446992293	1234	290	5	Bankshill Row	Daventry Way	EAST END	75	57	472	3	Local	1	Asphalt	City	1	Very Poor	20	16	18	18	9/5/2016	70.1	13.5	
446992292	3720	300	5	Bankshill Row	Chalfont Walk	Daventry Way	286	26	827	3	Local	1	Asphalt	City	1	Poor	50	19	29	29	9/5/2016	60.6	19.9	
343245659	1235	300	10	Bankshill Row	Newbridge Trce	Chalfont Walk	289	23	738	3	Local	1	Asphalt	City	1	Very Poor	64	5	25	24	9/5/2016	75.0	20.0	
343246540	2901	310	5	Barkston Ct	WEST END	W Nancy Creek Dr	585	23	1,496	3	Local	1	Asphalt	City	1	Very Poor	44	14	24	24	9/5/2016	68.1	18.1	
470106937	1391	320	5	Bates Ct	Bates Ct	Bates Ct	1,583	26	4,574	3	Local	1	Asphalt	City	1	Poor	59	27	38	37	9/5/2016	57.4	15.9	
470106936	1252	320	10	Bates Ct	Bates Ct	Thompson Rd	71	41	324	3	Local	1	Asphalt	City	3	Fair	43	68	60	60	9/5/2016	30.0	2.2	
343282666	2900	330	5	Battleford Ct	SOUTH END	W Nancy Creek Dr	613	27	1,840	3	Local	1	Asphalt	City	2	Marginal	55	41	46	46	9/5/2016	39.9	18.8	
343246437	429	340	5	Becket Dr	WEST END	Dunwoody Ln	191	27	574	3	Local	1	Asphalt	City	2	Excellent	90	99	96	96	9/5/2016	0.0	1.0	
343246450	3013	340	10	Becket Dr	Dunwoody Ln	Chaucer Ln	1,365	24	3,641	3	Local	1	Asphalt	City	2	Excellent	90	99	96	96	9/5/2016	0.0	0.7	
500000002	1143	6000	5	Bellaire Dr	Peachtree Rd	Bellaire Dr	934	26	2,698	3	Local	1	Asphalt	City	1	Poor	48	23	31	31	9/5/2016	55.4	21.5	
343282657	3045	360	5	Berkford Cir	E Nancy Creek Dr	Brawley Way	998	26	2,883	3	Local	1	Asphalt	City	3	Fair	80	53	62	62	9/5/2016	39.9	7.4	
343246934	1660	360	10	Berkford Cir	Brawley Way	Berkford Ct	187	25	518	3	Local	1	Asphalt	City	3	Good	86	69	74	74	9/5/2016	19.0	12.5	
343246936	3044	360	15	Berkford Cir	Berkford Ct	Cranton Ct	878	26	2,537	3	Local	1	Asphalt	City	3	Good	83	61	68	68	9/5/2016	31.1	8.1	
343246956	3043	360	20	Berkford Cir	E Nancy Creek Dr	Cranton Ct	946	25	2,627	3	Local	1	Asphalt	City	2	Marginal	67	44	52	52	9/5/2016	49.1	6.7	
343246935	3028	370	5	Berkford Ct	Berkford Cir	EAST END	522	25	1,449	3	Local	1	Asphalt	City	1	Very Poor	37	16	23	23	9/5/2016	69.0	14.9	
343246542	2899	380	5	Beverly Woods Ct	SW END	Chamblee Dunwoody Rd	1,228	27	3,683	3	Local	1	Asphalt	City	1	Poor	58	23	35	34	9/5/2016	59.3	17.5	
442738607	3042	390	10	Blair Cir	Durden Rd	Donaldson Dr	1,083	24	2,887	3	Local	1	Asphalt	City	3	Very Good	64	82	76	76	9/5/2016	12.2	5.6	
500000033	10012	390	15	Blair Cir	Johnson Ferry Rd	Durden Rd	507	30	1,689	3	Local	1	Asphalt	City	3	Excellent	77	92	87	87	9/5/2016	2.0	5.8	
470878145	4419	400	5	Bluffhaven Way	Johnson Ferry Rd	Bluffhaven Way	248	23	633	3	Local	1	Asphalt	City	3	Very Good	67	80	76	76	9/5/2016	5.3	14.7	
470878143	4417	400	10	Bluffhaven Way	Bluffhaven Way	Canyon Ridge Ct	1,464	22	3,579	3	Local	1	Asphalt	City	3	Fair	63	60	61	61	9/5/2016	35.0	4.8	
470878144	4418	410	5	Bluffhaven Way	Bluffhaven Way	Canyon Ridge Ct	854	23	2,181	3	Local	1	Asphalt	City	3	Good	72	71	71	71	9/5/2016	24.2	5.1	
343245878	3683	420	5	Boland Dr	Raven Hill Dr	Canmont Dr	949	23	2,424	3	Local	1	Asphalt	City	3	Good	76	70	72	72	9/5/2016	22.7	7.4	
343282672	2897	430	5	Bonnington Ct	Duncannon Ct	W Nancy Creek Dr	516	24	1,377	3	Local	1	Asphalt	City	3	Fair	77	57	64	64	9/5/2016	23.9	18.9	
343282668	2898	430	10	Bonnington Ct	Duncannon Ct	SE END	387	29	1,247	3	Local	1	Asphalt	City	1	Marginal	62	37	46	45	9/5/2016	43.5	19.3	
343245766	3261	440	5	Bragg St	Skyland Dr	Duncan Dr	981	21	2,289	3	Local	1	Asphalt	City	2	Excellent	90	100	97	97	9/5/2016	0.0	0.1	
343245772	3260	440	10	Bragg St	Duncan Dr	Georgian Dr W	757	22	1,851	3	Local	1	Asphalt	City	2	Excellent	90	100	97	97	9/5/2016	0.0	0.0	
343246000	1493	440	15	Bragg St	Georgian Dr E	Georgian Dr W	183	25	509	3	Local	1	Asphalt	City	2	Excellent	90	99	96	96	9/5/2016	0.0	1.3	
343246001	3259	440	20	Bragg St	Georgian Dr E	Clairmont Rd	534	24	1,424	3	Local	1	Asphalt	City	2	Excellent	90	100	97	96	9/5/2016	0.0	0.2	

City of Brookhaven, GA
Appendix A - Street Inventory and Condition Summary

Segment ID	GISID	Street Number	Block Number	Street Name	From Street	To Street	Pavement Length (ft)	Pavement Width (ft)	Pavement Area (yd2)	Agency FunCL Cd	Functional Class	Pavement Type Cd	Pavement Type	Condition Details									
														IRI Value (mm/m)	Rutting / Transverse Profile	Trans-Long Crk - Linear Crk	Alligator Crk / Divided Slab	Map Crk / Corner Break	Edge Crk / Joint Spall	Distortions / Faulting	Bleeding / Polished Agg	Raveling / Scaling	Patching
343246911	3030	250	5	Ashwoody Ct	Ashwoody Trl	Shawnee Ln	329	25	915	3	Local	1	Asphalt	8.0	10.0	7.7	5.3	10.0	10.0	10.0	10.0	9.9	9.0
408880390	3029	250	10	Ashwoody Ct	Shawnee Ln	Candler Lake West	622	25	1,727	3	Local	1	Asphalt	5.5	9.7	8.8	5.3	8.1	10.0	9.7	10.0	9.9	9.9
470107557	1692	260	5	Ashwoody Trl	SW END	Oak Forest Dr	1,243	25	3,452	3	Local	1	Asphalt	2.7	10.0	8.8	5.1	8.9	10.0	10.0	10.0	9.9	9.5
470107556	2965	260	10	Ashwoody Trl	Oak Forest Dr	Oak Forest Way	300	27	901	3	Local	1	Asphalt	3.6	9.9	7.6	7.6	8.0	10.0	10.0	10.0	10.0	10.0
343246914	2966	260	15	Ashwoody Trl	Ashwoody Ct	Oak Forest Way	501	23	1,281	3	Local	1	Asphalt	3.5	10.0	7.8	9.1	5.5	10.0	10.0	10.0	10.0	9.8
433600783	2967	260	20	Ashwoody Trl	Oak Forest Dr	Ashwoody Ct	1,535	26	4,436	3	Local	1	Asphalt	3.5	10.0	8.4	7.4	8.7	10.0	9.9	10.0	10.0	10.0
343253670	179	270	5	Attaway Walk	SOUTH END	Pine Grove Ave	132	38	556	3	Local	1	Asphalt	8.4	10.0	10.0	7.6	10.0	10.0	10.0	10.0	9.7	7.4
343245689	3900	280	5	Bailliff Ct	WEST END	Osborne Rd	759	25	2,108	3	Local	1	Asphalt	6.5	9.7	9.6	5.6	10.0	10.0	9.1	10.0	8.8	8.6
424395495	3732	3800	5	Bamby Ln	Brookline Cir	Skyland Dr	1,502	24	4,004	3	Local	1	Asphalt	5.4	10.0	8.3	5.5	10.0	10.0	10.0	10.0	9.9	9.0
446992293	1234	290	5	Bankshill Row	Daventry Way	EAST END	75	57	472	3	Local	1	Asphalt	15.0	8.9	8.5	4.4	10.0	10.0	10.0	10.0	9.8	9.5
446992292	3720	300	5	Bankshill Row	Chalfont Walk	Daventry Way	286	26	827	3	Local	1	Asphalt	6.5	10.0	7.7	4.3	10.0	10.0	9.5	10.0	9.8	10.0
343245659	1235	300	10	Bankshill Row	Newbridge Trce	Chalfont Walk	289	23	738	3	Local	1	Asphalt	4.2	9.6	7.7	4.4	10.0	10.0	10.0	10.0	9.7	8.2
343246540	2901	310	5	Barkston Ct	WEST END	W Nancy Creek Dr	585	23	1,496	3	Local	1	Asphalt	7.7	9.5	7.9	4.3	9.9	10.0	9.8	10.0	9.8	9.4
470106937	1391	320	5	Bates Ct	Bates Ct	Bates Ct	1,583	26	4,574	3	Local	1	Asphalt	4.9	9.8	8.5	5.6	9.5	10.0	10.0	10.0	9.8	8.6
470106936	1252	320	10	Bates Ct	Bates Ct	Thompson Rd	71	41	324	3	Local	1	Asphalt	7.7	10.0	9.9	8.2	10.0	10.0	10.0	10.0	9.8	8.5
343282666	2900	330	5	Battleford Ct	SOUTH END	W Nancy Creek Dr	613	27	1,840	3	Local	1	Asphalt	5.5	10.0	8.7	7.0	8.8	10.0	8.7	9.9	9.8	9.8
343246437	429	340	5	Becket Dr	WEST END	Dunwoody Ln	191	27	574	3	Local	1	Asphalt	3.7	10.0	9.9	10.0	10.0	10.0	10.0	10.0	10.0	10.0
343246450	3013	340	10	Becket Dr	Dunwoody Ln	Chaucer Ln	1,365	24	3,641	3	Local	1	Asphalt	3.2	10.0	9.9	10.0	10.0	10.0	10.0	10.0	10.0	10.0
500000002	1143	6000	5	Bellaire Dr	Peachtree Rd	Bellaire Dr	934	26	2,698	3	Local	1	Asphalt	6.8	10.0	8.1	6.0	10.0	10.0	9.4	10.0	8.8	8.6
343282657	3045	360	5	Berkford Cir	E Nancy Creek Dr	Brawley Way	998	26	2,883	3	Local	1	Asphalt	2.7	10.0	9.1	6.1	10.0	10.0	10.0	10.0	10.0	9.9
343246934	1660	360	10	Berkford Cir	Brawley Way	Berkford Ct	187	25	518	3	Local	1	Asphalt	2.3	10.0	8.4	8.1	10.0	10.0	10.0	10.0	10.0	10.0
343246936	3044	360	15	Berkford Cir	Berkford Ct	Cranton Ct	878	26	2,537	3	Local	1	Asphalt	2.5	10.0	9.3	6.9	9.5	10.0	10.0	10.0	10.0	10.0
343246956	3043	360	20	Berkford Cir	E Nancy Creek Dr	Cranton Ct	946	25	2,627	3	Local	1	Asphalt	3.9	9.9	9.2	5.4	10.0	10.0	9.8	10.0	10.0	9.8
343246935	3028	370	5	Berkford Ct	Berkford Cir	EAST END	522	25	1,449	3	Local	1	Asphalt	9.2	9.9	8.3	3.5	10.0	10.0	9.7	10.0	9.8	9.9
343246542	2899	380	5	Beverly Woods Ct	SW END	Chamblee Dunwoody Rd	1,228	27	3,683	3	Local	1	Asphalt	5.2	9.9	8.6	4.7	8.9	10.0	9.4	10.0	9.9	9.9
442738607	3042	390	10	Blair Cir	Durden Rd	Donaldson Dr	1,083	24	2,887	3	Local	1	Asphalt	4.7	9.7	9.5	9.4	10.0	10.0	9.9	9.9	9.8	9.7
500000033	10012	390	15	Blair Cir	Johnson Ferry Rd	Durden Rd	507	30	1,689	3	Local	1	Asphalt	6.1	10.0	9.3	9.8	10.0	10.0	10.0	10.0	10.0	10.0
470878145	4419	400	5	Bluffhaven Way	Johnson Ferry Rd	Bluffhaven Way	248	23	633	3	Local	1	Asphalt	4.0	10.0	8.2	9.6	10.0	10.0	10.0	10.0	10.0	9.9
470878143	4417	400	10	Bluffhaven Way	Bluffhaven Way	Canyon Ridge Ct	1,464	22	3,579	3	Local	1	Asphalt	4.5	10.0	9.5	6.8	10.0	10.0	9.9	10.0	9.8	9.8
470878144	4418	410	5	Bluffhaven Way	Bluffhaven Way	Canyon Ridge Ct	854	23	2,181	3	Local	1	Asphalt	3.4	10.0	9.4	7.8	10.0	10.0	9.9	10.0	10.0	9.9
343245878	3683	420	5	Boland Dr	Raven Hill Dr	Canmont Dr	949	23	2,424	3	Local	1	Asphalt	3.1	10.0	9.4	7.8	9.8	10.0	10.0	10.0	9.7	9.9
343282672	2897	430	5	Bonnington Ct	Duncannon Ct	W Nancy Creek Dr	516	24	1,377	3	Local	1	Asphalt	3.0	10.0	8.5	7.8	8.7	10.0	10.0	10.0	10.0	9.8
343282668	2898	430	10	Bonnington Ct	Duncannon Ct	SE END	387	29	1,247	3	Local	1	Asphalt	4.5	10.0	8.1	6.6	9.3	10.0	8.7	10.0	9.9	10.0
343245766	3261	440	5	Bragg St	Skyland Dr	Duncan Dr	981	21	2,289	3	Local	1	Asphalt	3.3	10.0	10.0	10.0	10.0	10.0	10.0	10.0	10.0	10.0
343245772	3260	440	10	Bragg St	Duncan Dr	Georgian Dr W	757	22	1,851	3	Local	1	Asphalt	2.2	10.0	10.0	10.0	10.0	10.0	10.0	10.0	10.0	10.0
343246000	1493	440	15	Bragg St	Georgian Dr E	Georgian Dr W	183	25	509	3	Local	1	Asphalt	3.3	10.0	9.8	10.0	10.0	10.0	10.0	10.0	10.0	10.0
343246001	3259	440	20	Bragg St	Georgian Dr E	Clairmont Rd	534	24	1,424	3	Local	1	Asphalt	2.8	10.0	10.0	10.0	10.0	10.0	10.0	10.0	10.0	10.0

City of Brookhaven, GA
Appendix A - Street Inventory and Condition Summary

SuperSegment Details

Segment ID	GISID	Street Number	Block Number	Street Name	From Street	To Street	Pavement Length (ft)	Pavement Width (ft)	Pavement Area (yd2)	Agency FunCL Cd	Functional Class	Pavement Type Cd	Pavement Type	SuperSeg ID	SuperSeg Description	SuperSeg Length (ft)	SuperSeg Area (yd2)	SuperSeg LAD	SuperSeg PCI
343246911	3030	250	5	Ashwoody Ct	Ashwoody Trl	Shawnee Ln	329	25	915	3	Local	1	Asphalt	1180	1180 - Ashwoody Ct	951	2642	54	94
408880390	3029	250	10	Ashwoody Ct	Shawnee Ln	Candler Lake West	622	25	1,727	3	Local	1	Asphalt	1180	1180 - Ashwoody Ct	951	2642	54	94
470107557	1692	260	5	Ashwoody Trl	SW END	Oak Forest Dr	1,243	25	3,452	3	Local	1	Asphalt	1190	1190 - Ashwoody Trl	1243	3452	53	94
470107556	2965	260	10	Ashwoody Trl	Oak Forest Dr	Oak Forest Way	300	27	901	3	Local	1	Asphalt	1200	1200 - Ashwoody Trl	2337	6618	24	57
343246914	2966	260	15	Ashwoody Trl	Ashwoody Ct	Oak Forest Way	501	23	1,281	3	Local	1	Asphalt	1200	1200 - Ashwoody Trl	2337	6618	24	57
433600783	2967	260	20	Ashwoody Trl	Oak Forest Dr	Ashwoody Ct	1,535	26	4,436	3	Local	1	Asphalt	1200	1200 - Ashwoody Trl	2337	6618	24	57
343253670	179	270	5	Attaway Walk	SOUTH END	Pine Grove Ave	132	38	556	3	Local	1	Asphalt	1210	1210 - Attaway Walk	132	556	44	49
343245689	3900	280	5	Baillif Ct	WEST END	Osborne Rd	759	25	2,108	3	Local	1	Asphalt	2810	2810 - Haven Glen Ln + Others	1525	4406	63	34
424395495	3732	3800	5	Bamby Ln	Brookline Cir	Skyland Dr	1,502	24	4,004	3	Local	1	Asphalt	1220	1220 - Bamby Ln	1502	4004	53	40
446992293	1234	290	5	Bankshill Row	Daventry Way	EAST END	75	57	472	3	Local	1	Asphalt	1230	1230 - Newbridge Trce + Others	2258	6878	61	30
446992292	3720	300	5	Bankshill Row	Chalfont Walk	Daventry Way	286	26	827	3	Local	1	Asphalt	1230	1230 - Newbridge Trce + Others	2258	6878	61	30
343245659	1235	300	10	Bankshill Row	Newbridge Trce	Chalfont Walk	289	23	738	3	Local	1	Asphalt	1230	1230 - Newbridge Trce + Others	2258	6878	61	30
343246540	2901	310	5	Barkston Ct	WEST END	W Nancy Creek Dr	585	23	1,496	3	Local	1	Asphalt	1240	1240 - Barkston Ct	585	1496	68	24
470106937	1391	320	5	Bates Ct	Bates Ct	Bates Ct	1,583	26	4,574	3	Local	1	Asphalt	1250	1250 - Bates Ct	1654	4898	56	39
470106936	1252	320	10	Bates Ct	Bates Ct	Thompson Rd	71	41	324	3	Local	1	Asphalt	1250	1250 - Bates Ct	1654	4898	56	39
343282666	2900	330	5	Battleford Ct	SOUTH END	W Nancy Creek Dr	613	27	1,840	3	Local	1	Asphalt	1260	1260 - Battleford Ct	613	1840	40	46
343246437	429	340	5	Becket Dr	WEST END	Dunwoody Ln	191	27	574	3	Local	1	Asphalt	1270	1270 - Becket Dr	1557	4215	0	96
343246450	3013	340	10	Becket Dr	Dunwoody Ln	Chaucer Ln	1,365	24	3,641	3	Local	1	Asphalt	1270	1270 - Becket Dr	1557	4215	0	96
500000002	1143	6000	5	Bellaire Dr	Peachtree Rd	Bellaire Dr	934	26	2,698	3	Local	1	Asphalt	1280	1280 - Bellaire Dr + Others	1657	4063	59	31
343282657	3045	360	5	Berkford Cir	E Nancy Creek Dr	Brawley Way	998	26	2,883	3	Local	1	Asphalt	1290	1290 - Berkford Cir + Others	3946	11217	46	54
343246934	1660	360	10	Berkford Cir	Brawley Way	Berkford Ct	187	25	518	3	Local	1	Asphalt	1290	1290 - Berkford Cir + Others	3946	11217	46	54
343246936	3044	360	15	Berkford Cir	Berkford Ct	Cranton Ct	878	26	2,537	3	Local	1	Asphalt	1290	1290 - Berkford Cir + Others	3946	11217	46	54
343246956	3043	360	20	Berkford Cir	E Nancy Creek Dr	Cranton Ct	946	25	2,627	3	Local	1	Asphalt	1290	1290 - Berkford Cir + Others	3946	11217	46	54
343246935	3028	370	5	Berkford Ct	Berkford Cir	EAST END	522	25	1,449	3	Local	1	Asphalt	1290	1290 - Berkford Cir + Others	3946	11217	46	54
343246542	2899	380	5	Beverly Woods Ct	SW END	Chamblee Dunwoody Rd	1,228	27	3,683	3	Local	1	Asphalt	1300	1300 - Beverly Woods Ct	1228	3683	59	34
442738607	3042	390	10	Blair Cir	Durden Rd	Donaldson Dr	1,083	24	2,887	3	Local	1	Asphalt	1310	1310 - Blair Cir	1589	4576	8	80
500000033	10012	390	15	Blair Cir	Johnson Ferry Rd	Durden Rd	507	30	1,689	3	Local	1	Asphalt	1310	1310 - Blair Cir	1589	4576	8	80
470878145	4419	400	5	Bluffhaven Way	Johnson Ferry Rd	Bluffhaven Way	248	23	633	3	Local	1	Asphalt	1320	1320 - Bluffhaven Way + Others	3274	8441	22	70
470878143	4417	400	10	Bluffhaven Way	Bluffhaven Way	Canyon Ridge Ct	1,464	22	3,579	3	Local	1	Asphalt	1320	1320 - Bluffhaven Way + Others	3274	8441	22	70
470878144	4418	410	5	Bluffhaven Way	Bluffhaven Way	Canyon Ridge Ct	854	23	2,181	3	Local	1	Asphalt	1320	1320 - Bluffhaven Way + Others	3274	8441	22	70
343245878	3683	420	5	Boland Dr	Raven Hill Dr	Canmont Dr	949	23	2,424	3	Local	1	Asphalt	1330	1330 - Boland Dr	949	2424	23	72
343282672	2897	430	5	Bonnington Ct	Duncannon Ct	W Nancy Creek Dr	516	24	1,377	3	Local	1	Asphalt	1340	1340 - Bonnington Ct + Others	1208	3841	32	55
343282668	2898	430	10	Bonnington Ct	Duncannon Ct	SE END	387	29	1,247	3	Local	1	Asphalt	1340	1340 - Bonnington Ct + Others	1208	3841	32	55
343245766	3261	440	5	Bragg St	Skyland Dr	Duncan Dr	981	21	2,289	3	Local	1	Asphalt	1350	1350 - Bragg St	2456	6074	0	96
343245772	3260	440	10	Bragg St	Duncan Dr	Georgian Dr W	757	22	1,851	3	Local	1	Asphalt	1350	1350 - Bragg St	2456	6074	0	96
343246000	1493	440	15	Bragg St	Georgian Dr E	Georgian Dr W	183	25	509	3	Local	1	Asphalt	1350	1350 - Bragg St	2456	6074	0	96
343246001	3259	440	20	Bragg St	Georgian Dr E	Clairmont Rd	534	24	1,424	3	Local	1	Asphalt	1350	1350 - Bragg St	2456	6074	0	96

City of Brookhaven, GA
Appendix A - Street Inventory and Condition Summary

Segment ID	GISID	Street Number	Block Number	Street Name	From Street	To Street	Pavement Length (ft)	Pavement Width (ft)	Pavement Area (yd2)	Agency FunCL Cd	Functional Class	Pavement Type Cd	Pavement Type	Owner	Condition Summary									
															Strength Rating	Condition Rating	Roughness Index (RI)	Surface Distress Index (SDI)	Pavement Condition Index (PCI)	Override PCI	Current PCI	Survey Date	Load Assoc Distresses (LAD)	Non-Load Distresses (NLAD)
343244325	2328	450	5	Bramblewood Dr	Buford Hwy	NW END	1,476	21	3,444	3	Local	1	Asphalt	City	2	Marginal	52	43	46	46	9/5/2016	37.9	19.1	
343246933	1662	460	5	Brawley Cir	Brawley Cir	EAST END	372	30	1,241	3	Local	1	Asphalt	City	1	Poor	57	22	34	34	9/5/2016	59.5	18.0	
343246931	3041	460	10	Brawley Cir	Brawley Dr	Brawley Cir	2,181	25	6,058	3	Local	1	Asphalt	City	2	Marginal	73	40	51	51	9/5/2016	43.7	15.9	
343246932	3039	470	5	Brawley Cir	Brawley Way	Brawley Cir	284	26	821	3	Local	1	Asphalt	City	1	Marginal	75	36	49	48	9/5/2016	50.6	13.5	
343246929	3040	470	10	Brawley Cir	Brawley Dr	Brawley Way	405	23	1,035	3	Local	1	Asphalt	City	3	Good	100	59	72	72	9/5/2016	27.1	14.0	
343246925	3012	480	5	Brawley Dr	SW END	Brawley Cir	734	25	2,038	3	Local	1	Asphalt	City	2	Marginal	67	42	50	50	9/5/2016	45.9	11.9	
343246930	2959	490	5	Brawley Way	Brawley Cir	Berkford Cir	554	26	1,601	3	Local	1	Asphalt	City	1	Marginal	49	44	46	45	9/5/2016	43.7	12.6	
343246453	1672	500	5	Brenton Dr	Ashford Dunwoody Rd	Brenton Way	431	24	1,149	3	Local	1	Asphalt	City	1	Poor	53	23	33	32	9/5/2016	53.6	23.7	
343246460	1673	500	10	Brenton Dr	Brenton Way	Edenton Ct	367	24	980	3	Local	1	Asphalt	City	2	Marginal	57	36	43	43	9/5/2016	38.8	25.4	
343246426	2958	520	5	Brenton Way	W Nancy Creek Dr	Brenton Dr	677	25	1,882	3	Local	1	Asphalt	City	3	Excellent	81	93	89	89	9/5/2016	3.3	3.3	
343246240	3925	530	5	Bretion Cir	Bretion Ct	Rennes Dr	219	20	486	3	Local	1	Asphalt	City	1	Marginal	68	30	43	42	9/5/2016	51.3	18.5	
343246243	3926	530	10	Bretion Cir	Rennes Dr	Chambord Way	1,483	23	3,789	3	Local	1	Asphalt	City	3	Marginal	81	39	53	53	9/5/2016	38.0	22.7	
343246236	3927	530	15	Bretion Cir	Finistere Ct	Chambord Way	635	21	1,481	3	Local	1	Asphalt	City	3	Fair	73	54	61	60	9/5/2016	34.0	11.8	
343246235	3928	530	20	Bretion Cir	Woodrow Way	Finistere Ct	313	24	834	3	Local	1	Asphalt	City	3	Fair	81	54	63	63	9/5/2016	25.2	21.2	
343246241	3899	540	5	Bretion Ct	NW END	Bretion Cir	1,333	27	3,999	3	Local	1	Asphalt	City	1	Poor	62	29	40	39	9/5/2016	55.0	16.3	
343253784	2002	550	5	Briarwood Ct	Northeast Expy	NW END	427	46	2,181	3	Local	1	Asphalt	City	3	Fair	53	58	56	56	9/5/2016	20.3	21.9	
343245294	2540	560	5	Briarwood Hills Dr	Briarwood Rd	Telford Dr	1,076	22	2,630	3	Local	1	Asphalt	City	3	Very Good	77	82	80	80	9/5/2016	14.4	3.9	
343245267	5123	580	5	Briarwood Rd	N Druid Hills Rd	Logan Cir	782	23	1,997	2	Collector	1	Asphalt	City	1	Marginal	74	33	46	94	94	9/6/2016	50.6	16.5
343245289	2611	580	10	Briarwood Rd	Limehurst Dr	Logan Cir	1,053	31	3,628	2	Collector	1	Asphalt	City	3	Good	95	54	67	94	94	9/6/2016	14.4	31.6
343245291	1925	580	15	Briarwood Rd	Coosawattee Dr	Briarwood Hills Dr	248	30	826	2	Collector	1	Asphalt	City	3	Fair	84	50	61	94	94	9/6/2016	30.5	19.8
422300031	2610	580	20	Briarwood Rd	Coosawattee Dr	Briarwood Rd	743	25	2,065	2	Collector	1	Asphalt	City	3	Fair	89	49	62	94	94	9/6/2016	34.2	17.1
442753854	2609	580	25	Briarwood Rd	Briarwood Rd	Coosawattee Dr	145	23	372	2	Collector	1	Asphalt	City	1	Marginal	85	24	44	94	94	9/6/2016	49.4	27.1
423445336	1926	580	30	Briarwood Rd	Coosawattee Dr	Driveway	82	26	237	2	Collector	1	Asphalt	City	1	Poor	74	8	30	94	94	9/6/2016	79.0	13.4
423445337	1927	580	35	Briarwood Rd	Driveway	Briarwood Way	111	26	319	2	Collector	1	Asphalt	City	1	Marginal	87	35	52	94	94	9/6/2016	52.1	13.0
408860761	1928	580	40	Briarwood Rd	Briarwood Park Rd	Briarwood Way	498	25	1,382	2	Collector	1	Asphalt	City	3	Good	76	62	67	94	94	9/6/2016	15.2	22.8
408860766	1929	580	45	Briarwood Rd	Briarwood Industrial Ct	Buford Hwy	2,336	49	12,719	1	Arterial	1	Asphalt	City	3	Fair	78	47	57	94	94	9/6/2016	28.5	24.2
4088607661	101929	580	45	Briarwood Rd	Buford Hwy	Briarwood Park Rd	1,545	24	4,121	1	Arterial	1	Asphalt	City	1	Marginal	68	31	43	94	94	9/6/2016	42.7	26.4
408851192	2504	580	50	Briarwood Rd	Northeast Expy	Briarwood Industrial Ct	603	25	1,674	1	Arterial	1	Asphalt	City	3	Fair	70	54	59	59	9/5/2016	32.6	13.2	
422300047	2598	590	5	Briarwood Way	Driveway	Drew Valley Rd	382	21	891	3	Local	1	Asphalt	City	1	Marginal	53	38	43	42	9/5/2016	40.5	21.9	
422300051	2599	590	10	Briarwood Way	Briarwood Rd	Driveway	1,045	26	3,020	3	Local	1	Asphalt	City	1	Marginal	67	29	41	41	9/5/2016	55.8	15.7	
442754891	3468	600	5	Brookhaven Close	SW END	Ashford Dunwoody Rd	745	26	2,153	3	Local	1	Asphalt	City	1	Marginal	43	48	46	46	9/5/2016	45.6	6.7	
343243940	1144	620	5	Brookhaven Dr	Peachtree Rd	W Brookhaven Dr	826	32	2,938	3	Local	1	Asphalt	City	3	Very Good	92	71	78	78	9/5/2016	17.2	12.0	
442738792	3869	620	10	Brookhaven Dr	W Brookhaven Dr	W Brookhaven Dr	325	27	974	3	Local	1	Asphalt	City	2	Excellent	91	89	90	89	9/5/2016	0.0	11.3	
442739918	3868	620	15	Brookhaven Dr	W Brookhaven Dr	E Brookhaven Dr	430	27	1,291	3	Local	1	Asphalt	City	2	Excellent	91	99	97	97	9/5/2016	0.0	0.6	
343859226	1145	620	20	Brookhaven Dr	E Brookhaven Dr	E Brookhaven Dr	296	29	952	3	Local	1	Asphalt	City	2	Excellent	89	98	95	95	9/5/2016	0.0	1.9	
408880174	1146	620	25	Brookhaven Dr	E Brookhaven Dr	Peachtree Rd	658	27	1,974	3	Local	1	Asphalt	City	3	Very Good	76	83	81	81	9/5/2016	9.3	7.5	
442738564	3678	1790	5	Brookhaven Dr	Mabry Rd	EAST END	553	28	1,720	3	Local	1	Asphalt	City	3	Marginal	51	52	52	52	9/5/2016	25.7	22.2	

City of Brookhaven, GA
Appendix A - Street Inventory and Condition Summary

Segment ID	GISID	Street Number	Block Number	Street Name	From Street	To Street	Pavement Length (ft)	Pavement Width (ft)	Pavement Area (yd2)	Agency FunCL Cd	Functional Class	Pavement Type Cd	Pavement Type	Condition Details									
														IRI Value (mm/m)	Rutting / Transverse Profile	Trans-Long Crk - Linear Crk	Alligator Crk / Divided Slab	Map Crk / Corner Break	Edge Crk / Joint Spall	Distortions / Faulting	Bleeding / Polished Agg	Raveling / Scaling	Patching
343244325	2328	450	5	Bramblewood Dr	Buford Hwy	NW END	1,476	21	3,444	3	Local	1	Asphalt	6.0	10.0	9.2	7.1	7.9	10.0	10.0	10.0	9.9	8.9
343246933	1662	460	5	Brawley Cir	Brawley Cir	EAST END	372	30	1,241	3	Local	1	Asphalt	5.3	9.6	8.6	5.7	8.9	10.0	8.2	10.0	9.9	10.0
343246931	3041	460	10	Brawley Cir	Brawley Dr	Brawley Cir	2,181	25	6,058	3	Local	1	Asphalt	3.3	9.8	8.5	6.5	9.3	10.0	9.3	10.0	10.0	9.7
343246932	3039	470	5	Brawley Cir	Brawley Way	Brawley Cir	284	26	821	3	Local	1	Asphalt	3.2	10.0	8.3	5.0	10.0	10.0	10.0	10.0	10.0	9.9
343246929	3040	470	10	Brawley Cir	Brawley Dr	Brawley Way	405	23	1,035	3	Local	1	Asphalt	1.5	10.0	8.3	7.3	10.0	10.0	10.0	10.0	10.0	10.0
343246925	3012	480	5	Brawley Dr	SW END	Brawley Cir	734	25	2,038	3	Local	1	Asphalt	3.9	10.0	8.6	5.8	10.0	9.9	10.0	10.0	9.9	9.6
343246930	2959	490	5	Brawley Way	Brawley Cir	Berkford Cir	554	26	1,601	3	Local	1	Asphalt	6.5	10.0	8.8	5.7	9.6	10.0	9.8	10.0	9.9	10.0
343246453	1672	500	5	Brenton Dr	Ashford Dunwoody Rd	Brenton Way	431	24	1,149	3	Local	1	Asphalt	5.9	8.8	7.9	6.8	8.9	10.0	10.0	10.0	9.9	8.6
343246460	1673	500	10	Brenton Dr	Brenton Way	Edenton Ct	367	24	980	3	Local	1	Asphalt	5.2	10.0	7.1	6.6	9.7	10.0	9.3	10.0	9.8	10.0
343246426	2958	520	5	Brenton Way	W Nancy Creek Dr	Brenton Dr	677	25	1,882	3	Local	1	Asphalt	4.0	10.0	9.8	9.7	10.0	10.0	10.0	10.0	9.8	10.0
343246240	3925	530	5	Breton Cir	Breton Ct	Rennes Dr	219	20	486	3	Local	1	Asphalt	3.9	10.0	8.3	4.9	10.0	10.0	10.0	10.0	9.1	10.0
343246243	3926	530	10	Breton Cir	Rennes Dr	Chambord Way	1,483	23	3,789	3	Local	1	Asphalt	2.7	10.0	8.2	6.2	9.2	10.0	10.0	10.0	9.2	10.0
343246236	3927	530	15	Breton Cir	Finistere Ct	Chambord Way	635	21	1,481	3	Local	1	Asphalt	3.3	10.0	9.1	7.2	9.8	10.0	10.0	10.0	9.4	9.3
343246235	3928	530	20	Breton Cir	Woodrow Way	Finistere Ct	313	24	834	3	Local	1	Asphalt	2.6	10.0	8.9	7.5	8.6	10.0	10.0	10.0	9.2	10.0
343246241	3899	540	5	Breton Ct	NW END	Breton Cir	1,333	27	3,999	3	Local	1	Asphalt	4.6	10.0	8.0	5.2	10.0	10.0	10.0	10.0	9.9	9.2
343253784	2002	550	5	Briarwood Ct	Northeast Expy	NW END	427	46	2,181	3	Local	1	Asphalt	5.8	10.0	9.7	8.7	7.3	10.0	10.0	10.0	9.3	9.0
343245294	2540	560	5	Briarwood Hills Dr	Briarwood Rd	Telford Dr	1,076	22	2,630	3	Local	1	Asphalt	3.0	10.0	9.6	8.6	10.0	10.0	10.0	10.0	9.9	9.9
343245267	5123	580	5	Briarwood Rd	N Druid Hills Rd	Logan Cir	782	23	1,997	2	Collector	1	Asphalt	3.3	10.0	8.3	6.8	10.0	10.0	9.2	10.0	9.4	8.3
343245289	2611	580	10	Briarwood Rd	Limehurst Dr	Logan Cir	1,053	31	3,628	2	Collector	1	Asphalt	1.8	10.0	6.3	9.2	10.0	9.8	9.9	10.0	9.7	9.5
343245291	1925	580	15	Briarwood Rd	Coosawattee Dr	Briarwood Hills Dr	248	30	826	2	Collector	1	Asphalt	2.4	10.0	8.4	8.2	10.0	10.0	10.0	10.0	8.8	8.4
422300031	2610	580	20	Briarwood Rd	Coosawattee Dr	Briarwood Rd	743	25	2,065	2	Collector	1	Asphalt	2.1	10.0	8.4	7.1	10.0	10.0	9.9	10.0	9.2	9.5
442753854	2609	580	25	Briarwood Rd	Briarwood Rd	Coosawattee Dr	145	23	372	2	Collector	1	Asphalt	2.4	10.0	7.4	6.0	10.0	10.0	10.0	10.0	8.9	8.8
423445336	1926	580	30	Briarwood Rd	Coosawattee Dr	Driveway	82	26	237	2	Collector	1	Asphalt	3.2	9.8	9.1	5.2	10.0	10.0	10.0	10.0	8.8	6.3
423445337	1927	580	35	Briarwood Rd	Driveway	Briarwood Way	111	26	319	2	Collector	1	Asphalt	2.2	10.0	9.0	6.7	10.0	10.0	10.0	10.0	9.1	7.6
408860761	1928	580	40	Briarwood Rd	Briarwood Park Rd	Briarwood Way	498	25	1,382	2	Collector	1	Asphalt	3.0	10.0	7.4	8.6	10.0	9.9	10.0	10.0	9.7	9.9
408860766	1929	580	45	Briarwood Rd	Briarwood Industrial Ct	Buford Hwy	2,336	49	12,719	1	Arterial	1	Asphalt	2.9	9.7	8.6	7.6	10.0	10.0	10.0	10.0	7.7	9.7
4088607661	101929	580	45	Briarwood Rd	Buford Hwy	Briarwood Park Rd	1,545	24	4,121	1	Arterial	1	Asphalt	3.8	10.0	7.8	6.1	10.0	10.0	9.9	9.7	8.6	9.5
408851192	2504	580	50	Briarwood Rd	Northeast Expy	Briarwood Industrial Ct	603	25	1,674	1	Arterial	1	Asphalt	3.6	10.0	8.5	7.3	10.0	10.0	9.2	9.9	9.8	10.0
422300047	2598	590	5	Briarwood Way	Driveway	Drew Valley Rd	382	21	891	3	Local	1	Asphalt	5.9	10.0	8.4	8.1	8.5	10.0	7.3	10.0	9.9	9.7
422300051	2599	590	10	Briarwood Way	Briarwood Rd	Driveway	1,045	26	3,020	3	Local	1	Asphalt	3.9	10.0	8.2	6.6	9.8	10.0	7.3	10.0	10.0	9.6
442754891	3468	600	5	Brookhaven Close	SW END	Ashford Dunwoody Rd	745	26	2,153	3	Local	1	Asphalt	7.8	10.0	9.3	5.5	10.0	10.0	10.0	10.0	9.8	9.9
343243940	1144	620	5	Brookhaven Dr	Peachtree Rd	W Brookhaven Dr	826	32	2,938	3	Local	1	Asphalt	2.0	10.0	8.6	8.3	10.0	10.0	10.0	9.8	10.0	10.0
442738792	3869	620	10	Brookhaven Dr	W Brookhaven Dr	W Brookhaven Dr	325	27	974	3	Local	1	Asphalt	2.0	10.0	8.6	10.0	10.0	10.0	10.0	9.9	10.0	10.0
442739918	3868	620	15	Brookhaven Dr	W Brookhaven Dr	E Brookhaven Dr	430	27	1,291	3	Local	1	Asphalt	2.0	10.0	9.9	10.0	10.0	10.0	10.0	10.0	10.0	10.0
343859226	1145	620	20	Brookhaven Dr	E Brookhaven Dr	E Brookhaven Dr	296	29	952	3	Local	1	Asphalt	2.9	10.0	9.9	10.0	10.0	10.0	10.0	9.8	10.0	10.0
408880174	1146	620	25	Brookhaven Dr	E Brookhaven Dr	Peachtree Rd	658	27	1,974	3	Local	1	Asphalt	3.0	10.0	9.2	9.1	10.0	10.0	10.0	10.0	9.8	10.0
442738564	3678	1790	5	Brookhaven Dr	Mabry Rd	EAST END	553	28	1,720	3	Local	1	Asphalt	6.2	9.4	7.9	8.3	9.1	10.0	10.0	10.0	9.9	9.7

City of Brookhaven, GA

Appendix A - Street Inventory and Condition Summary

Segment ID	GISID	Street Number	Block Number	Street Name	From Street	To Street	Pavement Length (ft)	Pavement Width (ft)	Pavement Area (yd2)	Agency FunCL Cd	Functional Class	Pavement Type Cd	Pavement Type	SuperSegment Details					
														SuperSeg ID	SuperSeg Description	SuperSeg Length (ft)	SuperSeg Area (yd2)	SuperSeg LAD	SuperSeg PCI
343244325	2328	450	5	Bramblewood Dr	Buford Hwy	NW END	1,476	21	3,444	3	Local	1	Asphalt	1360	1360 - Bramblewood Dr	1476	3444	38	46
343246933	1662	460	5	Brawley Cir	Brawley Cir	EAST END	372	30	1,241	3	Local	1	Asphalt	1370	1370 - Brawley Cir + Others	4530	12793	45	50
343246931	3041	460	10	Brawley Cir	Brawley Dr	Brawley Cir	2,181	25	6,058	3	Local	1	Asphalt	1370	1370 - Brawley Cir + Others	4530	12793	45	50
343246932	3039	470	5	Brawley Cir	Brawley Way	Brawley Cir	284	26	821	3	Local	1	Asphalt	1370	1370 - Brawley Cir + Others	4530	12793	45	50
343246929	3040	470	10	Brawley Cir	Brawley Dr	Brawley Way	405	23	1,035	3	Local	1	Asphalt	1370	1370 - Brawley Cir + Others	4530	12793	45	50
343246925	3012	480	5	Brawley Dr	SW END	Brawley Cir	734	25	2,038	3	Local	1	Asphalt	1370	1370 - Brawley Cir + Others	4530	12793	45	50
343246930	2959	490	5	Brawley Way	Brawley Cir	Berkford Cir	554	26	1,601	3	Local	1	Asphalt	1370	1370 - Brawley Cir + Others	4530	12793	45	50
343246453	1672	500	5	Brenton Dr	Ashford Dunwoody Rd	Brenton Way	431	24	1,149	3	Local	1	Asphalt	2410	2410 - Brenton Dr + Others	1485	4174	42	40
343246460	1673	500	10	Brenton Dr	Brenton Way	Edenton Ct	367	24	980	3	Local	1	Asphalt	2410	2410 - Brenton Dr + Others	1485	4174	42	40
343246426	2958	520	5	Brenton Way	W Nancy Creek Dr	Brenton Dr	677	25	1,882	3	Local	1	Asphalt	1380	1380 - Brenton Way	677	1882	3	89
343246240	3925	530	5	Breton Cir	Breton Ct	Rennes Dr	219	20	486	3	Local	1	Asphalt	1390	1390 - Breton Cir + Others	3265	8439	36	53
343246243	3926	530	10	Breton Cir	Rennes Dr	Chambord Way	1,483	23	3,789	3	Local	1	Asphalt	1390	1390 - Breton Cir + Others	3265	8439	36	53
343246236	3927	530	15	Breton Cir	Finistere Ct	Chambord Way	635	21	1,481	3	Local	1	Asphalt	1390	1390 - Breton Cir + Others	3265	8439	36	53
343246235	3928	530	20	Breton Cir	Woodrow Way	Finistere Ct	313	24	834	3	Local	1	Asphalt	1390	1390 - Breton Cir + Others	3265	8439	36	53
343246241	3899	540	5	Breton Ct	NW END	Breton Cir	1,333	27	3,999	3	Local	1	Asphalt	1400	1400 - Breton Ct	1333	3999	55	39
343253784	2002	550	5	Briarwood Ct	Northeast Expy	NW END	427	46	2,181	3	Local	1	Asphalt	1410	1410 - Briarwood Ct	427	2181	20	56
343245294	2540	560	5	Briarwood Hills Dr	Briarwood Rd	Telford Dr	1,076	22	2,630	3	Local	1	Asphalt	4090	4090 - Briarwood Hills Dr + Others	1467	3542	11	82
343245267	5123	580	5	Briarwood Rd	N Druid Hills Rd	Logan Cir	782	23	1,997	2	Collector	1	Asphalt	1420	1420 - Briarwood Rd	3662	10826	30	94
343245289	2611	580	10	Briarwood Rd	Limehurst Dr	Logan Cir	1,053	31	3,628	2	Collector	1	Asphalt	1420	1420 - Briarwood Rd	3662	10826	30	94
343245291	1925	580	15	Briarwood Rd	Coosawattee Dr	Briarwood Hills Dr	248	30	826	2	Collector	1	Asphalt	1420	1420 - Briarwood Rd	3662	10826	30	94
422300031	2610	580	20	Briarwood Rd	Coosawattee Dr	Briarwood Rd	743	25	2,065	2	Collector	1	Asphalt	1420	1420 - Briarwood Rd	3662	10826	30	94
442753854	2609	580	25	Briarwood Rd	Briarwood Rd	Coosawattee Dr	145	23	372	2	Collector	1	Asphalt	1420	1420 - Briarwood Rd	3662	10826	30	94
423445336	1926	580	30	Briarwood Rd	Coosawattee Dr	Driveway	82	26	237	2	Collector	1	Asphalt	1420	1420 - Briarwood Rd	3662	10826	30	94
423445337	1927	580	35	Briarwood Rd	Driveway	Briarwood Way	111	26	319	2	Collector	1	Asphalt	1420	1420 - Briarwood Rd	3662	10826	30	94
408860761	1928	580	40	Briarwood Rd	Briarwood Park Rd	Briarwood Way	498	25	1,382	2	Collector	1	Asphalt	1420	1420 - Briarwood Rd	3662	10826	30	94
408860766	1929	580	45	Briarwood Rd	Briarwood Industrial Ct	Buford Hwy	2,336	49	12,719	1	Arterial	1	Asphalt	1440	1440 - Briarwood Rd	2939	14393	29	90
4088607661	101929	580	45	Briarwood Rd	Buford Hwy	Briarwood Park Rd	1,545	24	4,121	1	Arterial	1	Asphalt	1430	1430 - Briarwood Rd	1545	4121	43	94
408851192	2504	580	50	Briarwood Rd	Northeast Expy	Briarwood Industrial Ct	603	25	1,674	1	Arterial	1	Asphalt	1440	1440 - Briarwood Rd	2939	14393	29	90
422300047	2598	590	5	Briarwood Way	Driveway	Drew Valley Rd	382	21	891	3	Local	1	Asphalt	1450	1450 - Briarwood Way	1427	3911	52	41
422300051	2599	590	10	Briarwood Way	Briarwood Rd	Driveway	1,045	26	3,020	3	Local	1	Asphalt	1450	1450 - Briarwood Way	1427	3911	52	41
442754891	3468	600	5	Brookhaven Close	SW END	Ashford Dunwoody Rd	745	26	2,153	3	Local	1	Asphalt	1460	1460 - Brookhaven Close	745	2153	46	46
343243940	1144	620	5	Brookhaven Dr	Peachtree Rd	W Brookhaven Dr	826	32	2,938	3	Local	1	Asphalt	1470	1470 - Brookhaven Dr	2535	8129	8	85
442738792	3869	620	10	Brookhaven Dr	W Brookhaven Dr	W Brookhaven Dr	325	27	974	3	Local	1	Asphalt	1470	1470 - Brookhaven Dr	2535	8129	8	85
442739918	3868	620	15	Brookhaven Dr	W Brookhaven Dr	E Brookhaven Dr	430	27	1,291	3	Local	1	Asphalt	1470	1470 - Brookhaven Dr	2535	8129	8	85
343859226	1145	620	20	Brookhaven Dr	E Brookhaven Dr	E Brookhaven Dr	296	29	952	3	Local	1	Asphalt	1470	1470 - Brookhaven Dr	2535	8129	8	85
408880174	1146	620	25	Brookhaven Dr	E Brookhaven Dr	Peachtree Rd	658	27	1,974	3	Local	1	Asphalt	1470	1470 - Brookhaven Dr	2535	8129	8	85
442738564	3678	1790	5	Brookhaven Dr	Mabry Rd	EAST END	553	28	1,720	3	Local	1	Asphalt	1480	1480 - Brookhaven Dr	553	1720	26	52

City of Brookhaven, GA
Appendix A - Street Inventory and Condition Summary

Segment ID	GISID	Street Number	Block Number	Street Name	From Street	To Street	Pavement Length (ft)	Pavement Width (ft)	Pavement Area (yd2)	Agency FunCL Cd	Functional Class	Pavement Type Cd	Pavement Type	Owner	Condition Summary								
															Strength Rating	Condition Rating	Roughness Index (RI)	Surface Distress Index (SDI)	Pavement Condition Index (PCI)	Override PCI	Current PCI	Survey Date	Load Assoc Distresses (LAD)
416040870	3673	1800	5	Brookhaven Dr	E Brookhaven Dr	Farmington Ln	123	23	314	3	Local	1	Asphalt	City	3	Fair	57	63	61	61	9/5/2016	24.0	12.6
343243954	3674	1800	10	Brookhaven Dr	Mabry Rd	Farmington Ln	2,351	26	6,791	3	Local	1	Asphalt	City	3	Excellent	92	94	93	93	9/5/2016	5.0	1.2
343251520	3675	1800	15	Brookhaven Dr	E Brookhaven Dr	Mabry Rd	1,279	26	3,696	3	Local	1	Asphalt	City	3	Excellent	83	87	86	86	9/5/2016	11.8	1.0
343251526	3676	1800	20	Brookhaven Dr	E Brookhaven Dr	Brookhaven Grn	381	26	1,100	3	Local	1	Asphalt	City	3	Very Good	78	89	85	85	9/5/2016	9.9	1.6
343859228	3677	1810	5	Brookhaven Dr	Brookhaven Dr	E Brookhaven Dr	261	29	840	3	Local	1	Asphalt	City	3	Fair	65	63	63	63	9/5/2016	13.5	23.7
343859223	3661	4470	5	Brookhaven Dr	W Brookhaven Dr	Brookhaven Dr	310	26	896	3	Local	1	Asphalt	City	2	Excellent	90	100	97	97	9/5/2016	0.0	0.1
416040852	3655	4480	5	Brookhaven Dr	W Brookhaven Dr	W Brookhaven Dr	1,190	24	3,172	3	Local	1	Asphalt	City	3	Excellent	86	95	92	92	9/5/2016	2.9	1.7
442739917	3660	4480	10	Brookhaven Dr	Brookhaven Dr	W Brookhaven Dr	312	32	1,111	3	Local	1	Asphalt	City	2	Excellent	90	100	97	97	9/5/2016	0.0	0.0
408880159	1975	630	5	Brookhaven Garden Ln	Cortez Ln	EAST END	650	26	1,878	3	Local	1	Asphalt	City	3	Fair	65	57	60	59	9/5/2016	16.8	26.2
408880251	3814	640	5	Brookhaven Gln	Osborne Rd	NE END	549	29	1,771	3	Local	1	Asphalt	City	1	Poor	49	30	37	36	9/5/2016	51.2	18.3
470878288	95	4360	5	Brookhaven Hideaway Ct	Standard Dr	NORTH END	274	32	974	3	Local	1	Asphalt	City	3	Marginal	40	59	53	53	9/5/2016	37.4	3.5
500000031	10010	5090	5	Brookhaven Hills	WEST END	Ashford Dunwoody Rd	325	24	868	3	Local	1	Asphalt	City	3	Fair	40	66	57	57	9/5/2016	27.0	6.8
408880237	3813	660	5	Brookhaven Ln	Mabry Rd	EAST END	316	29	1,018	3	Local	1	Asphalt	City	1	Poor	38	38	38	38	9/5/2016	47.2	15.1
343243992	3810	670	5	Brookhaven Ln	WEST END	Mabry Rd	379	29	1,223	3	Local	1	Asphalt	City	2	Excellent	90	99	96	96	9/5/2016	0.0	1.3
408880285	3291	690	5	Brookhaven Trce	SW END	Ashford Dunwoody Rd	741	25	2,059	3	Local	1	Asphalt	City	1	Poor	43	30	34	34	9/5/2016	61.8	8.7
465684350	1042	700	5	Brookhaven Walk	Osborne Rd	Osborne Rd	789	21	1,842	3	Local	1	Asphalt	City	3	Marginal	55	49	51	51	9/5/2016	35.0	15.7
500000062	20213	6010	5	Brookhaven Walk Way	Mabry Rd	Brookhaven Walk Way	537	24	1,432	3	Local	1	Asphalt	City	3	Very Good	67	85	79	79	9/5/2016	12.1	2.7
343246401	4455	710	5	Brooklawn Ct	Brooklawn Rd	NE END	347	29	1,118	3	Local	1	Asphalt	City	1	Marginal	60	32	41	41	9/5/2016	56.3	11.8
408880368	4434	720	5	Brooklawn Rd	Westbrooke Way	Brooklawn Ct	1,369	25	3,804	3	Local	1	Asphalt	City	3	Very Good	78	86	84	83	9/5/2016	11.4	2.4
343246398	4433	720	10	Brooklawn Rd	Brooklawn Ct	W Nancy Creek Dr	698	25	1,939	3	Local	1	Asphalt	City	2	Excellent	78	93	88	88	9/5/2016	0.0	7.5
500000042	20120	5600	5	Brookleigh Ln	Ashton Woods Dr	Brookleigh Ln	72	29	232	3	Local	1	Asphalt	City	3	Very Good	70	89	83	83	9/5/2016	5.6	5.2
500000043	20122	5600	10	Brookleigh Ln	Brookleigh Ln	Brookleigh Ln	480	24	1,281	3	Local	1	Asphalt	City	2	Excellent	78	92	87	87	9/5/2016	0.0	7.8
500000044	20148	5610	5	Brookleigh Ln	Canopy Chase	Brookleigh Ln	584	23	1,493	3	Local	1	Asphalt	City	2	Excellent	90	100	97	97	9/5/2016	0.0	0.0
500000040	20111	5610	10	Brookleigh Ln	Brookleigh Ln	EAST END	141	23	359	3	Local	1	Asphalt	City	2	Excellent	90	100	97	97	9/5/2016	0.0	0.1
343244344	167	730	5	Brookshire Ln	N Druid Hills Rd	Fairway Cir	430	25	1,196	3	Local	1	Asphalt	City	2	Excellent	83	89	87	87	9/5/2016	0.0	11.0
343244346	2527	730	10	Brookshire Ln	Fairway Cir	Fairway Cir	802	23	2,048	3	Local	1	Asphalt	City	2	Excellent	90	99	96	96	9/5/2016	0.0	0.6
343246266	694	740	5	Browning Ln	Tennyson Pl	NORTH END	268	31	924	3	Local	1	Asphalt	City	2	Excellent	90	99	96	96	9/5/2016	0.0	1.4
343246413	3139	750	5	Bubbling Creek Rd	Runnymede Rd	Harts Mill Rd	976	25	2,711	3	Local	1	Asphalt	City	3	Marginal	69	39	49	49	9/5/2016	32.3	29.2
343246356	3138	750	10	Bubbling Creek Rd	Runnymede Rd	Shadow Ln	1,588	25	4,411	3	Local	1	Asphalt	City	3	Marginal	72	37	49	49	9/5/2016	31.9	30.7
343246365	1610	750	15	Bubbling Creek Rd	Shadow Ln	Woodstream Cir	503	25	1,397	3	Local	1	Asphalt	City	1	Marginal	56	36	42	42	9/5/2016	44.5	19.9
500000028	10003	5020	5	Buckhead Ct	SOUTH END	Buckhead Ln	459	22	1,122	3	Local	1	Asphalt	City	3	Very Good	67	85	79	79	9/5/2016	9.8	4.8
500000026	10001	5010	5	Buckhead Ln	Shady Valley Dr	Buckhead Ct	176	23	449	3	Local	1	Asphalt	City	2	Very Good	69	88	82	82	9/5/2016	0.0	12.0
500000027	10002	5010	10	Buckhead Ln	SOUTH END	Buckhead Ct	1,043	26	3,013	3	Local	1	Asphalt	City	3	Good	60	79	73	72	9/5/2016	11.5	9.6
470107590	334	760	5	Buckhead Valley Ct	Buckhead Valley Ln	EAST END	169	35	657	3	Local	1	Asphalt	City	3	Fair	52	69	63	63	9/5/2016	23.0	8.0
470107589	4828	770	5	Buckhead Valley Ln	Buckhead Valley Ct	Childers Rd	403	24	1,075	3	Local	1	Asphalt	City	3	Good	57	77	70	70	9/5/2016	13.0	10.3
470107588	4829	770	10	Buckhead Valley Ln	SOUTH END	Buckhead Valley Ct	763	25	2,121	3	Local	1	Asphalt	City	3	Fair	54	67	63	62	9/5/2016	27.5	5.7
343245468	2546	780	5	Burch Cir	Drew Valley Rd	Drew Valley Rd	1,852	26	5,350	3	Local	1	Asphalt	City	2	Marginal	69	46	54	54	9/5/2016	45.8	7.9

City of Brookhaven, GA
Appendix A - Street Inventory and Condition Summary

Segment ID	GISID	Street Number	Block Number	Street Name	From Street	To Street	Pavement Length (ft)	Pavement Width (ft)	Pavement Area (yd2)	Agency FunCL Cd	Functional Class	Pavement Type Cd	Pavement Type	Condition Details									
														IRI Value (mm/m)	Rutting / Transverse Profile	Trans-Long Crk - Linear Crk	Alligator Crk / Divided Slab	Map Crk / Corner Break	Edge Crk / Joint Spall	Distortions / Faulting	Bleeding / Polished Agg	Raveling / Scaling	Patching
416040870	3673	1800	5	Brookhaven Dr	E Brookhaven Dr	Farmington Ln	123	23	314	3	Local	1	Asphalt	5.3	10.0	8.9	7.6	10.0	10.0	10.0	10.0	9.3	10.0
343243954	3674	1800	10	Brookhaven Dr	Mabry Rd	Farmington Ln	2,351	26	6,791	3	Local	1	Asphalt	1.9	10.0	9.9	9.7	10.0	10.0	10.0	10.0	10.0	9.8
343251520	3675	1800	15	Brookhaven Dr	E Brookhaven Dr	Mabry Rd	1,279	26	3,696	3	Local	1	Asphalt	2.5	10.0	9.9	9.7	10.0	10.0	10.0	10.0	10.0	8.9
343251526	3676	1800	20	Brookhaven Dr	E Brookhaven Dr	Brookhaven Grn	381	26	1,100	3	Local	1	Asphalt	2.9	10.0	9.8	9.0	10.0	10.0	10.0	10.0	10.0	10.0
343859228	3677	1810	5	Brookhaven Dr	Brookhaven Dr	E Brookhaven Dr	261	29	840	3	Local	1	Asphalt	4.2	10.0	7.3	8.6	10.0	10.0	10.0	10.0	9.6	10.0
343859223	3661	4470	5	Brookhaven Dr	W Brookhaven Dr	Brookhaven Dr	310	26	896	3	Local	1	Asphalt	3.1	10.0	10.0	10.0	10.0	10.0	10.0	10.0	10.0	10.0
416040852	3655	4480	5	Brookhaven Dr	W Brookhaven Dr	W Brookhaven Dr	1,190	24	3,172	3	Local	1	Asphalt	2.6	10.0	9.8	10.0	10.0	10.0	10.0	10.0	10.0	9.6
442739917	3660	4480	10	Brookhaven Dr	Brookhaven Dr	W Brookhaven Dr	312	32	1,111	3	Local	1	Asphalt	2.6	10.0	10.0	10.0	10.0	10.0	10.0	10.0	10.0	10.0
408880159	1975	630	5	Brookhaven Garden Ln	Cortez Ln	EAST END	650	26	1,878	3	Local	1	Asphalt	4.2	10.0	8.0	8.3	8.3	10.0	10.0	10.0	9.8	10.0
408880251	3814	640	5	Brookhaven Gln	Osborne Rd	NE END	549	29	1,771	3	Local	1	Asphalt	6.6	10.0	8.4	5.3	10.0	10.0	10.0	10.0	9.0	9.5
470878288	95	4360	5	Brookhaven Hideaway Ct	STANDARD DR	NORTH END	274	32	974	3	Local	1	Asphalt	8.6	10.0	9.8	6.3	10.0	10.0	10.0	10.0	9.7	10.0
500000031	10010	5090	5	Brookhaven Hills	WEST END	Ashford Dunwoody Rd	325	24	868	3	Local	1	Asphalt	11.7	9.1	9.3	8.2	10.0	10.0	9.9	10.0	9.8	10.0
408880237	3813	660	5	Brookhaven Ln	Mabry Rd	EAST END	316	29	1,018	3	Local	1	Asphalt	9.0	10.0	9.1	5.3	10.0	10.0	10.0	10.0	8.6	10.0
343243992	3810	670	5	Brookhaven Ln	WEST END	Mabry Rd	379	29	1,223	3	Local	1	Asphalt	4.6	10.0	10.0	10.0	10.0	10.0	10.0	10.0	9.8	10.0
408880285	3291	690	5	Brookhaven Trce	SW END	Ashford Dunwoody Rd	741	25	2,059	3	Local	1	Asphalt	7.9	10.0	9.3	3.9	9.6	10.0	10.0	10.0	9.8	9.9
465684350	1042	700	5	Brookhaven Walk	Osborne Rd	Osborne Rd	789	21	1,842	3	Local	1	Asphalt	5.6	9.6	8.1	7.3	10.0	10.0	10.0	10.0	9.8	9.5
500000062	20213	6010	5	Brookhaven Walk Way	Mabry Rd	Brookhaven Walk Way	537	24	1,432	3	Local	1	Asphalt	5.6	8.7	9.9	10.0	10.0	10.0	10.0	10.0	9.7	10.0
343246401	4455	710	5	Brooklawn Ct	Brooklawn Rd	NE END	347	29	1,118	3	Local	1	Asphalt	4.8	10.0	8.6	4.4	10.0	10.0	10.0	10.0	9.9	10.0
408880368	4434	720	5	Brooklawn Rd	Westbrooke Way	Brooklawn Ct	1,369	25	3,804	3	Local	1	Asphalt	2.9	10.0	9.7	9.0	10.0	10.0	9.8	10.0	10.0	9.9
343246398	4433	720	10	Brooklawn Rd	Brooklawn Ct	W Nancy Creek Dr	698	25	1,939	3	Local	1	Asphalt	3.3	10.0	9.2	10.0	10.0	10.0	10.0	10.0	9.8	10.0
500000042	20120	5600	5	Brookleigh Ln	Ashton Woods Dr	Brookleigh Ln	72	29	232	3	Local	1	Asphalt	14.7	10.0	9.5	10.0	10.0	10.0	10.0	10.0	9.8	9.3
500000043	20122	5600	10	Brookleigh Ln	Brookleigh Ln	Brookleigh Ln	480	24	1,281	3	Local	1	Asphalt	3.1	10.0	9.5	10.0	10.0	10.0	10.0	10.0	9.3	10.0
500000044	20148	5610	5	Brookleigh Ln	Canopy Chase	Brookleigh Ln	584	23	1,493	3	Local	1	Asphalt	3.7	10.0	10.0	10.0	10.0	10.0	10.0	10.0	10.0	10.0
500000040	20111	5610	10	Brookleigh Ln	Brookleigh Ln	EAST END	141	23	359	3	Local	1	Asphalt	2.8	10.0	10.0	10.0	10.0	10.0	10.0	10.0	10.0	10.0
343244344	167	730	5	Brookshire Ln	N Druid Hills Rd	Fairway Cir	430	25	1,196	3	Local	1	Asphalt	2.5	10.0	8.7	10.0	10.0	10.0	10.0	10.0	10.0	10.0
343244346	2527	730	10	Brookshire Ln	Fairway Cir	Fairway Cir	802	23	2,048	3	Local	1	Asphalt	2.9	10.0	9.9	10.0	10.0	10.0	10.0	10.0	10.0	10.0
343246266	694	740	5	Browning Ln	Tennyson Pl	NORTH END	268	31	924	3	Local	1	Asphalt	6.1	10.0	10.0	10.0	10.0	10.0	10.0	10.0	9.7	10.0
343246413	3139	750	5	Bubbling Creek Rd	Runnymede Rd	Harts Mill Rd	976	25	2,711	3	Local	1	Asphalt	3.7	10.0	8.5	7.2	6.9	10.0	9.6	10.0	10.0	9.8
343246356	3138	750	10	Bubbling Creek Rd	Runnymede Rd	Shadow Ln	1,588	25	4,411	3	Local	1	Asphalt	3.4	10.0	8.4	7.1	6.7	10.0	9.7	10.0	10.0	10.0
343246365	1610	750	15	Bubbling Creek Rd	Shadow Ln	Woodstream Cir	503	25	1,397	3	Local	1	Asphalt	5.4	9.8	8.6	7.6	8.6	10.0	8.7	10.0	9.9	8.7
500000028	10003	5020	5	Buckhead Ct	SOUTH END	Buckhead Ln	459	22	1,122	3	Local	1	Asphalt	8.2	10.0	9.9	9.0	10.0	10.0	10.0	9.4	9.8	10.0
500000026	10001	5010	5	Buckhead Ln	Shady Valley Dr	Buckhead Ct	176	23	449	3	Local	1	Asphalt	9.5	10.0	9.3	10.0	10.0	10.0	10.0	10.0	8.9	10.0
500000027	10002	5010	10	Buckhead Ln	SOUTH END	Buckhead Ct	1,043	26	3,013	3	Local	1	Asphalt	4.9	9.5	9.9	9.4	10.0	10.0	10.0	10.0	8.4	9.9
470107590	334	760	5	Buckhead Valley Ct	Buckhead Valley Ln	EAST END	169	35	657	3	Local	1	Asphalt	6.0	10.0	9.2	7.7	10.0	10.0	10.0	10.0	9.7	10.0
470107589	4828	770	5	Buckhead Valley Ln	Buckhead Valley Ct	Childers Rd	403	24	1,075	3	Local	1	Asphalt	5.3	10.0	9.7	8.7	8.8	10.0	10.0	10.0	9.8	10.0
470107588	4829	770	10	Buckhead Valley Ln	SOUTH END	Buckhead Valley Ct	763	25	2,121	3	Local	1	Asphalt	5.7	10.0	9.7	7.3	10.0	10.0	10.0	10.0	9.4	10.0
343245468	2546	780	5	Burch Cir	Drew Valley Rd	Drew Valley Rd	1,852	26	5,350	3	Local	1	Asphalt	3.8	9.9	9.5	7.1	9.9	10.0	8.9	10.0	9.5	9.0

City of Brookhaven, GA

Appendix A - Street Inventory and Condition Summary

SuperSegment Details

Segment ID	GISID	Street Number	Block Number	Street Name	From Street	To Street	Pavement Length (ft)	Pavement Width (ft)	Pavement Area (yd2)	Agency FunCL Cd	Functional Class	Pavement Type Cd	Pavement Type	SuperSeg ID	SuperSeg Description	SuperSeg Length (ft)	SuperSeg Area (yd2)	SuperSeg LAD	SuperSeg PCI
416040870	3673	1800	5	Brookhaven Dr	E Brookhaven Dr	Farmington Ln	123	23	314	3	Local	1	Asphalt	2570	2570 - Farmington Ln + Others	890	1933	23	68
343243954	3674	1800	10	Brookhaven Dr	Mabry Rd	Farmington Ln	2,351	26	6,791	3	Local	1	Asphalt	1490	1490 - Brookhaven Dr + Others	4272	12427	8	88
343251520	3675	1800	15	Brookhaven Dr	E Brookhaven Dr	Mabry Rd	1,279	26	3,696	3	Local	1	Asphalt	1490	1490 - Brookhaven Dr + Others	4272	12427	8	88
343251526	3676	1800	20	Brookhaven Dr	E Brookhaven Dr	Brookhaven Grn	381	26	1,100	3	Local	1	Asphalt	1490	1490 - Brookhaven Dr + Others	4272	12427	8	88
343859228	3677	1810	5	Brookhaven Dr	Brookhaven Dr	E Brookhaven Dr	261	29	840	3	Local	1	Asphalt	1490	1490 - Brookhaven Dr + Others	4272	12427	8	88
343859223	3661	4470	5	Brookhaven Dr	W Brookhaven Dr	Brookhaven Dr	310	26	896	3	Local	1	Asphalt	1500	1500 - Brookhaven Dr + Others	1812	5179	2	94
416040852	3655	4480	5	Brookhaven Dr	W Brookhaven Dr	W Brookhaven Dr	1,190	24	3,172	3	Local	1	Asphalt	1500	1500 - Brookhaven Dr + Others	1812	5179	2	94
442739917	3660	4480	10	Brookhaven Dr	Brookhaven Dr	W Brookhaven Dr	312	32	1,111	3	Local	1	Asphalt	1500	1500 - Brookhaven Dr + Others	1812	5179	2	94
408880159	1975	630	5	Brookhaven Garden Ln	Cortez Ln	EAST END	650	26	1,878	3	Local	1	Asphalt	2110	2110 - Cortez Ln + Others	2471	6803	20	60
408880251	3814	640	5	Brookhaven Gln	Osborne Rd	NE END	549	29	1,771	3	Local	1	Asphalt	2560	2560 - Dickson St + Others	1956	5230	51	36
470878288	95	4360	5	Brookhaven Hideaway Ct	STANDARD DR	NORTH END	274	32	974	3	Local	1	Asphalt	1510	1510 - Brookhaven Hideaway Ct	274	974	37	53
500000031	10010	5090	5	Brookhaven Hills	WEST END	Ashford Dunwoody Rd	325	24	868	3	Local	1	Asphalt	1520	1520 - Brookhaven Hills	325	868	27	57
408880237	3813	660	5	Brookhaven Ln	Mabry Rd	EAST END	316	29	1,018	3	Local	1	Asphalt	1530	1530 - Brookhaven Ln	316	1018	47	38
343243992	3810	670	5	Brookhaven Ln	WEST END	Mabry Rd	379	29	1,223	3	Local	1	Asphalt	1540	1540 - Brookhaven Ln	379	1223	0	96
408880285	3291	690	5	Brookhaven Trce	SW END	Ashford Dunwoody Rd	741	25	2,059	3	Local	1	Asphalt	1550	1550 - Brookhaven Trce	741	2059	62	34
465684350	1042	700	5	Brookhaven Walk	Osborne Rd	Osborne Rd	789	21	1,842	3	Local	1	Asphalt	1560	1560 - Brookhaven Walk	789	1842	35	51
500000062	20213	6010	5	Brookhaven Walk Way	Mabry Rd	Brookhaven Walk Way	537	24	1,432	3	Local	1	Asphalt	1570	1570 - Brookhaven Walk Way	537	1432	12	79
343246401	4455	710	5	Brooklawn Ct	Brooklawn Rd	NE END	347	29	1,118	3	Local	1	Asphalt	1580	1580 - Brooklawn Ct	347	1118	56	41
408880368	4434	720	5	Brooklawn Rd	Westbrooke Way	Brooklawn Ct	1,369	25	3,804	3	Local	1	Asphalt	1590	1590 - Brooklawn Rd	2067	5743	8	85
343246398	4433	720	10	Brooklawn Rd	Brooklawn Ct	W Nancy Creek Dr	698	25	1,939	3	Local	1	Asphalt	1590	1590 - Brooklawn Rd	2067	5743	8	85
500000042	20120	5600	5	Brookleigh Ln	Ashton Woods Dr	Brookleigh Ln	72	29	232	3	Local	1	Asphalt	1600	1600 - Brookleigh Ln	552	1513	1	87
500000043	20122	5600	10	Brookleigh Ln	Brookleigh Ln	Brookleigh Ln	480	24	1,281	3	Local	1	Asphalt	1600	1600 - Brookleigh Ln	552	1513	1	87
500000044	20148	5610	5	Brookleigh Ln	Canopy Chase	Brookleigh Ln	584	23	1,493	3	Local	1	Asphalt	1610	1610 - Brookleigh Ln	725	1852	0	97
500000040	20111	5610	10	Brookleigh Ln	Brookleigh Ln	EAST END	141	23	359	3	Local	1	Asphalt	1610	1610 - Brookleigh Ln	725	1852	0	97
343244344	167	730	5	Brookshire Ln	N Druid Hills Rd	Fairway Cir	430	25	1,196	3	Local	1	Asphalt	1620	1620 - Brookshire Ln	1232	3244	0	93
343244346	2527	730	10	Brookshire Ln	Fairway Cir	Fairway Cir	802	23	2,048	3	Local	1	Asphalt	1620	1620 - Brookshire Ln	1232	3244	0	93
343246266	694	740	5	Browning Ln	Tennyson Pl	NORTH END	268	31	924	3	Local	1	Asphalt	4110	4110 - Tennyson Pl + Others	1178	3299	0	95
343246413	3139	750	5	Bubbling Creek Rd	Runnymede Rd	Harts Mill Rd	976	25	2,711	3	Local	1	Asphalt	1630	1630 - Bubbling Creek Rd	3067	8519	34	48
343246356	3138	750	10	Bubbling Creek Rd	Runnymede Rd	Shadow Ln	1,588	25	4,411	3	Local	1	Asphalt	1630	1630 - Bubbling Creek Rd	3067	8519	34	48
343246365	1610	750	15	Bubbling Creek Rd	Shadow Ln	Woodstream Cir	503	25	1,397	3	Local	1	Asphalt	1630	1630 - Bubbling Creek Rd	3067	8519	34	48
500000028	10003	5020	5	Buckhead Ct	SOUTH END	Buckhead Ln	459	22	1,122	3	Local	1	Asphalt	1640	1640 - Buckhead Ln + Others	1678	4585	10	75
500000026	10001	5010	5	Buckhead Ln	Shady Valley Dr	Buckhead Ct	176	23	449	3	Local	1	Asphalt	1640	1640 - Buckhead Ln + Others	1678	4585	10	75
500000027	10002	5010	10	Buckhead Ln	SOUTH END	Buckhead Ct	1,043	26	3,013	3	Local	1	Asphalt	1640	1640 - Buckhead Ln + Others	1678	4585	10	75
470107590	334	760	5	Buckhead Valley Ct	Buckhead Valley Ln	EAST END	169	35	657	3	Local	1	Asphalt	1650	1650 - Buckhead Valley Ln + Others	1336	3853	23	65
470107589	4828	770	5	Buckhead Valley Ln	Buckhead Valley Ct	Chiders Rd	403	24	1,075	3	Local	1	Asphalt	1650	1650 - Buckhead Valley Ln + Others	1336	3853	23	65
470107588	4829	770	10	Buckhead Valley Ln	SOUTH END	Buckhead Valley Ct	763	25	2,121	3	Local	1	Asphalt	1650	1650 - Buckhead Valley Ln + Others	1336	3853	23	65
343245468	2546	780	5	Burch Cir	Drew Valley Rd	Drew Valley Rd	1,852	26	5,350	3	Local	1	Asphalt	1660	1660 - Burch Cir	1852	5350	46	54

City of Brookhaven, GA

Appendix A - Street Inventory and Condition Summary

Segment ID	GISID	Street Number	Block Number	Street Name	From Street	To Street	Pavement Length (ft)	Pavement Width (ft)	Pavement Area (yd2)	Agency FunCL Cd	Functional Class	Pavement Type Cd	Pavement Type	Owner	Condition Summary								
															Strength Rating	Condition Rating	Roughness Index (RI)	Surface Distress Index (SDI)	Pavement Condition Index (PCI)	Override PCI	Current PCI	Survey Date	Load Assoc Distresses (LAD)
343245473	2608	790	5	Bynum Rd	Drew Valley Rd	Drew Valley Rd	1,092	28	3,398	3	Local	1	Asphalt	City	1	Poor	56	30	38	38	9/5/2016	53.0	17.1
343246175	4454	800	5	Byrnwyck Ct	Byrnwyck Pl	NW END	422	30	1,407	3	Local	1	Asphalt	City	1	Poor	52	27	35	35	9/5/2016	57.6	15.3
343246170	702	810	5	Byrnwyck Pl	Old Johnson Ferry Rd	Byrnwyck Rd	223	28	693	3	Local	1	Asphalt	City	2	Excellent	89	98	95	95	9/5/2016	0.0	2.2
343246171	703	810	10	Byrnwyck Pl	Byrnwyck Rd	Ives Trl	323	26	933	3	Local	1	Asphalt	City	3	Fair	65	61	62	62	9/5/2016	11.9	27.4
343246173	4438	810	15	Byrnwyck Pl	Ives Trl	Byrnwyck Ct	273	28	851	3	Local	1	Asphalt	City	1	Poor	51	30	37	37	9/5/2016	38.6	31.5
343246402	704	810	20	Byrnwyck Pl	Byrnwyck Ct	Byrnwyck Way	307	23	785	3	Local	1	Asphalt	City	3	Marginal	60	46	51	51	9/5/2016	37.8	16.0
343246403	4437	810	25	Byrnwyck Pl	Byrnwyck Way	Downing Ln	344	23	880	3	Local	1	Asphalt	City	1	Very Poor	46	11	23	23	9/5/2016	71.4	17.3
343253688	705	810	30	Byrnwyck Pl	Downing Ln	EAST END	202	24	538	3	Local	1	Asphalt	City	1	Poor	62	16	31	31	9/5/2016	76.3	7.8
343246434	4432	820	5	Byrnwyck Rd	WEST END	Hovis Ct	543	26	1,569	3	Local	1	Asphalt	City	2	Excellent	90	100	97	97	9/5/2016	0.0	0.0
343246431	4431	820	10	Byrnwyck Rd	Preston Ct	Hovis Ct	1,693	23	4,327	3	Local	1	Asphalt	City	2	Excellent	84	94	91	91	9/5/2016	0.0	5.7
442738603	4430	820	15	Byrnwyck Rd	Fernway Ct	Preston Ct	1,123	23	2,871	3	Local	1	Asphalt	City	2	Excellent	86	93	91	90	9/5/2016	0.0	6.9
343246178	4429	820	20	Byrnwyck Rd	Byrnwyck Trl	Fernway Ct	665	26	1,920	3	Local	1	Asphalt	City	2	Excellent	81	89	86	86	9/5/2016	0.0	11.0
343246169	4428	820	25	Byrnwyck Rd	Byrnwyck Pl	Byrnwyck Trl	1,415	24	3,772	3	Local	1	Asphalt	City	2	Excellent	90	100	97	96	9/5/2016	0.0	0.2
442738602	4422	830	5	Byrnwyck Trl	Byrnwyck Rd	NE END	501	27	1,504	3	Local	1	Asphalt	City	2	Excellent	89	98	95	95	9/5/2016	0.0	1.7
343246404	4416	840	5	Byrnwyck Way	Byrnwyck Pl	NORTH END	479	27	1,438	3	Local	1	Asphalt	City	3	Very Good	73	87	82	82	9/5/2016	7.1	6.0
343245801	3421	850	4	Caldwell Rd	Caldwell Rd	Parkridge Dr	159	32	566	3	Local	1	Asphalt	City	3	Very Good	90	78	82	82	9/5/2016	18.0	3.6
343245792	3422	850	5	Caldwell Rd	Templewood Dr	Caldwell Rd	432	27	1,296	3	Local	1	Asphalt	City	3	Excellent	85	87	86	86	9/5/2016	13.5	0.0
343245790	3306	850	10	Caldwell Rd	Cravenridge Dr	Templewood Dr	581	41	2,648	3	Local	1	Asphalt	City	3	Excellent	98	90	93	93	9/5/2016	8.9	1.1
343245788	1470	850	15	Caldwell Rd	Cynthia Dr	Cravenridge Dr	353	41	1,609	3	Local	1	Asphalt	City	3	Excellent	100	93	95	95	9/5/2016	7.1	0.1
343245785	1469	850	20	Caldwell Rd	Redding Rd	Cynthia Dr	538	37	2,212	3	Local	1	Asphalt	City	3	Excellent	84	95	91	91	9/5/2016	5.4	0.0
343281886	3307	850	25	Caldwell Rd	Ashford Rd	Ashford Park Ct	887	30	2,957	3	Local	1	Asphalt	City	2	Excellent	90	100	97	97	9/5/2016	0.0	0.1
420791597	1468	850	30	Caldwell Rd	Alden Place Dr	Ashford Rd	249	36	995	3	Local	1	Asphalt	City	2	Excellent	85	95	92	92	9/5/2016	0.0	4.7
442738785	3308	850	35	Caldwell Rd	Cheshire Way	Alden Place Dr	2,535	37	10,420	3	Local	1	Asphalt	City	3	Excellent	75	92	86	86	9/5/2016	8.3	0.2
343245434	3309	850	40	Caldwell Rd	E Osborne Rd	Cheshire Way	1,358	21	3,168	3	Local	1	Asphalt	City	3	Marginal	76	41	53	52	9/5/2016	35.6	23.4
343245421	1467	850	45	Caldwell Rd	Oaklawn Ave	E Osborne Rd	240	19	507	3	Local	1	Asphalt	City	3	Fair	78	50	59	59	9/5/2016	26.6	23.7
343245418	1466	850	50	Caldwell Rd	Sunland Dr	Oaklawn Ave	458	21	1,069	3	Local	1	Asphalt	City	3	Fair	85	43	57	57	9/5/2016	33.8	23.1
343245386	3310	850	55	Caldwell Rd	Sunland Dr	Green Meadows Ln	665	22	1,627	3	Local	1	Asphalt	City	3	Fair	59	58	58	58	9/5/2016	19.5	22.6
343245383	3311	850	60	Caldwell Rd	Dresden Dr	Green Meadows Ln	467	23	1,194	3	Local	1	Asphalt	City	1	Marginal	70	29	43	43	9/5/2016	55.6	15.1
343246303	3689	860	5	Cambridge Ct	SW END	Waddeston Way	694	29	2,236	3	Local	1	Asphalt	City	2	Marginal	70	42	51	51	9/5/2016	41.7	16.6
343245444	1263	870	5	Camille Dr	E Osborne Rd	NORTH END	208	21	486	3	Local	1	Asphalt	City	3	Very Good	65	83	77	77	9/5/2016	4.6	12.2
343245440	1262	870	10	Camille Dr	Wilford Dr	E Osborne Rd	927	25	2,574	3	Local	1	Asphalt	City	2	Marginal	70	39	49	49	9/5/2016	44.2	16.6
343245414	1261	870	15	Camille Dr	Dresden Dr	Wilford Dr	412	25	1,146	3	Local	1	Asphalt	City	3	Marginal	70	42	51	51	9/5/2016	32.6	25.8
343246530	3027	880	5	Candler Lake Ct	Candler Lake East	NE END	390	29	1,256	3	Local	1	Asphalt	City	3	Good	60	79	73	73	9/5/2016	6.8	14.2
343282658	3055	890	5	Candler Lake East	E Nancy Creek Dr	Candler Lake Ct	873	24	2,328	3	Local	1	Asphalt	City	2	Marginal	90	36	54	54	9/5/2016	46.3	17.8
343246529	3054	890	10	Candler Lake East	Candler Lake Ct	Nancy Creek Way	707	27	2,120	3	Local	1	Asphalt	City	3	Marginal	83	39	53	53	9/5/2016	39.9	21.4
343246524	3053	890	15	Candler Lake East	W Nancy Creek Dr	Nancy Creek Way	1,439	26	4,157	3	Local	1	Asphalt	City	1	Marginal	85	34	51	51	9/5/2016	49.5	16.4
408880389	1657	900	5	Candler Lake West	Hasty Ct	Ashwoody Ct	402	20	894	3	Local	1	Asphalt	City	1	Marginal	67	33	44	44	9/5/2016	48.3	18.4

City of Brookhaven, GA
Appendix A - Street Inventory and Condition Summary

Segment ID	GISID	Street Number	Block Number	Street Name	From Street	To Street	Pavement Length (ft)	Pavement Width (ft)	Pavement Area (yd2)	Agency FunCL Cd	Functional Class	Pavement Type Cd	Pavement Type	Condition Details									
														IRI Value (mm/m)	Rutting / Transverse Profile	Trans-Long Crk - Linear Crk	Alligator Crk / Divided Slab	Map Crk / Corner Break	Edge Crk / Joint Spall	Distortions / Faulting	Bleeding / Polished Agg	Raveling / Scaling	Patching
343245473	2608	790	5	Bynum Rd	Drew Valley Rd	Drew Valley Rd	1,092	28	3,398	3	Local	1	Asphalt	5.4	9.6	9.0	6.1	8.5	10.0	8.6	10.0	9.8	9.9
343246175	4454	800	5	Byrnwyck Ct	Byrnwyck Pl	NW END	422	30	1,407	3	Local	1	Asphalt	6.1	10.0	8.2	4.7	10.0	10.0	9.5	10.0	9.8	9.8
343246170	702	810	5	Byrnwyck Pl	Old Johnson Ferry Rd	Byrnwyck Rd	223	28	693	3	Local	1	Asphalt	8.7	10.0	9.9	10.0	10.0	10.0	10.0	10.0	9.7	10.0
343246171	703	810	10	Byrnwyck Pl	Byrnwyck Rd	Ives Trl	323	26	933	3	Local	1	Asphalt	4.1	10.0	7.1	8.9	9.2	9.8	10.0	10.0	10.0	10.0
343246173	4438	810	15	Byrnwyck Pl	Ives Trl	Byrnwyck Ct	273	28	851	3	Local	1	Asphalt	6.2	10.0	8.0	6.5	7.2	10.0	10.0	10.0	9.9	9.5
343246402	704	810	20	Byrnwyck Pl	Byrnwyck Ct	Byrnwyck Way	307	23	785	3	Local	1	Asphalt	4.8	10.0	8.8	6.6	9.0	10.0	10.0	10.0	9.9	9.5
343246403	4437	810	25	Byrnwyck Pl	Byrnwyck Way	Downing Ln	344	23	880	3	Local	1	Asphalt	7.2	9.4	7.9	4.2	10.0	10.0	10.0	10.0	9.9	9.1
343253688	705	810	30	Byrnwyck Pl	Downing Ln	EAST END	202	24	538	3	Local	1	Asphalt	4.6	10.0	9.1	2.5	10.0	10.0	9.8	10.0	9.8	10.0
343246434	4432	820	5	Byrnwyck Rd	WEST END	Hovis Ct	543	26	1,569	3	Local	1	Asphalt	3.0	10.0	10.0	10.0	10.0	10.0	10.0	10.0	10.0	10.0
343246431	4431	820	10	Byrnwyck Rd	Preston Ct	Hovis Ct	1,693	23	4,327	3	Local	1	Asphalt	2.4	10.0	9.3	10.0	10.0	10.0	10.0	10.0	10.0	10.0
442738603	4430	820	15	Byrnwyck Rd	Fernway Ct	Preston Ct	1,123	23	2,871	3	Local	1	Asphalt	2.3	10.0	9.1	10.0	10.0	10.0	10.0	10.0	10.0	10.0
343246178	4429	820	20	Byrnwyck Rd	Byrnwyck Trl	Fernway Ct	665	26	1,920	3	Local	1	Asphalt	2.6	10.0	8.6	10.0	10.0	10.0	10.0	10.0	10.0	10.0
343246169	4428	820	25	Byrnwyck Rd	Byrnwyck Pl	Byrnwyck Trl	1,415	24	3,772	3	Local	1	Asphalt	2.3	10.0	10.0	10.0	10.0	10.0	10.0	10.0	10.0	10.0
442738602	4422	830	5	Byrnwyck Trl	Byrnwyck Rd	NE END	501	27	1,504	3	Local	1	Asphalt	4.5	10.0	10.0	10.0	10.0	10.0	10.0	10.0	9.8	10.0
343246404	4416	840	5	Byrnwyck Way	Byrnwyck Pl	NORTH END	479	27	1,438	3	Local	1	Asphalt	3.4	10.0	9.3	10.0	10.0	10.0	10.0	10.0	10.0	9.1
343245801	3421	850	4	Caldwell Rd	Caldwell Rd	Parkridge Dr	159	32	566	3	Local	1	Asphalt	2.0	10.0	9.6	8.2	10.0	10.0	10.0	10.0	10.0	10.0
343245792	3422	850	5	Caldwell Rd	Templewood Dr	Caldwell Rd	432	27	1,296	3	Local	1	Asphalt	2.4	10.0	10.0	8.7	10.0	10.0	10.0	10.0	10.0	10.0
343245790	3306	850	10	Caldwell Rd	Cravenridge Dr	Templewood Dr	581	41	2,648	3	Local	1	Asphalt	1.6	10.0	9.9	9.1	10.0	10.0	10.0	10.0	10.0	10.0
343245788	1470	850	15	Caldwell Rd	Cynthia Dr	Cravenridge Dr	353	41	1,609	3	Local	1	Asphalt	1.4	10.0	10.0	9.3	10.0	10.0	10.0	10.0	10.0	10.0
343245785	1469	850	20	Caldwell Rd	Redding Rd	Cynthia Dr	538	37	2,212	3	Local	1	Asphalt	3.2	10.0	10.0	9.5	10.0	10.0	10.0	10.0	10.0	10.0
343281886	3307	850	25	Caldwell Rd	Ashford Rd	Ashford Park Ct	887	30	2,957	3	Local	1	Asphalt	2.9	10.0	10.0	10.0	10.0	10.0	10.0	10.0	10.0	10.0
420791597	1468	850	30	Caldwell Rd	Alden Place Dr	Ashford Rd	249	36	995	3	Local	1	Asphalt	2.4	10.0	9.4	10.0	10.0	10.0	10.0	10.0	10.0	10.0
442738785	3308	850	35	Caldwell Rd	Cheshire Way	Alden Place Dr	2,535	37	10,420	3	Local	1	Asphalt	3.9	9.2	10.0	10.0	10.0	10.0	10.0	10.0	10.0	9.9
343245434	3309	850	40	Caldwell Rd	E Osborne Rd	Cheshire Way	1,358	21	3,168	3	Local	1	Asphalt	3.0	10.0	8.3	7.1	10.0	8.9	10.0	10.0	8.2	9.7
343245421	1467	850	45	Caldwell Rd	Oaklawn Ave	E Osborne Rd	240	19	507	3	Local	1	Asphalt	2.9	10.0	7.8	7.3	10.0	10.0	10.0	10.0	8.9	10.0
343245418	1466	850	50	Caldwell Rd	Sunland Dr	Oaklawn Ave	458	21	1,069	3	Local	1	Asphalt	2.3	10.0	7.9	7.7	10.0	10.0	10.0	10.0	8.8	8.7
343245386	3310	850	55	Caldwell Rd	Sunland Dr	Green Meadows Ln	665	22	1,627	3	Local	1	Asphalt	4.9	10.0	8.9	8.2	8.9	10.0	10.0	10.0	8.6	9.8
343245383	3311	850	60	Caldwell Rd	Dresden Dr	Green Meadows Ln	467	23	1,194	3	Local	1	Asphalt	3.6	9.6	8.9	5.9	9.0	10.0	10.0	10.0	9.9	8.7
343246303	3689	860	5	Cambridge Ct	SW END	Waddeston Way	694	29	2,236	3	Local	1	Asphalt	3.6	10.0	8.5	5.8	9.4	10.0	10.0	10.0	9.8	10.0
343245444	1263	870	5	Camille Dr	E Osborne Rd	NORTH END	208	21	486	3	Local	1	Asphalt	6.0	10.0	8.5	9.7	10.0	9.9	10.0	10.0	10.0	9.8
343245440	1262	870	10	Camille Dr	Wilford Dr	E Osborne Rd	927	25	2,574	3	Local	1	Asphalt	3.6	10.0	8.3	6.3	9.5	10.0	10.0	10.0	10.0	9.1
343245414	1261	870	15	Camille Dr	Dresden Dr	Wilford Dr	412	25	1,146	3	Local	1	Asphalt	3.7	10.0	7.9	9.0	8.4	10.0	10.0	10.0	10.0	7.2
343246530	3027	880	5	Candler Lake Ct	Candler Lake East	NE END	390	29	1,256	3	Local	1	Asphalt	5.8	10.0	8.3	9.3	10.0	10.0	10.0	10.0	9.9	10.0
343282658	3055	890	5	Candler Lake East	E Nancy Creek Dr	Candler Lake Ct	873	24	2,328	3	Local	1	Asphalt	2.0	10.0	8.4	5.6	9.1	10.0	10.0	10.0	10.0	9.7
343246529	3054	890	10	Candler Lake East	Candler Lake Ct	Nancy Creek Way	707	27	2,120	3	Local	1	Asphalt	2.5	10.0	7.8	6.1	9.3	10.0	10.0	10.0	10.0	9.9
343246524	3053	890	15	Candler Lake East	W Nancy Creek Dr	Nancy Creek Way	1,439	26	4,157	3	Local	1	Asphalt	2.4	10.0	8.3	5.1	9.8	10.0	10.0	10.0	9.6	10.0
408880389	1657	900	5	Candler Lake West	Hasty Ct	Ashwoody Ct	402	20	894	3	Local	1	Asphalt	4.0	10.0	8.1	5.2	9.4	10.0	10.0	10.0	10.0	10.0

City of Brookhaven, GA

Appendix A - Street Inventory and Condition Summary

Segment ID	GISID	Street Number	Block Number	Street Name	From Street	To Street	Pavement Length (ft)	Pavement Width (ft)	Pavement Area (yd2)	Agency FunCL Cd	Functional Class	Pavement Type Cd	Pavement Type	SuperSegment Details					
														SuperSeg ID	SuperSeg Description	SuperSeg Length (ft)	SuperSeg Area (yd2)	SuperSeg LAD	SuperSeg PCI
343245473	2608	790	5	Bynum Rd	Drew Valley Rd	Drew Valley Rd	1,092	28	3,398	3	Local	1	Asphalt	1670	1670 - Bynum Rd	1092	3398	53	38
343246175	4454	800	5	Byrnwyck Ct	Byrnwyck Pl	NW END	422	30	1,407	3	Local	1	Asphalt	1680	1680 - Byrnwyck Pl + Others	2818	8819	50	40
343246170	702	810	5	Byrnwyck Pl	Old Johnson Ferry Rd	Byrnwyck Rd	223	28	693	3	Local	1	Asphalt	1690	1690 - Byrnwyck Rd + Others	6901	19356	0	93
343246171	703	810	10	Byrnwyck Pl	Byrnwyck Rd	Ives Trl	323	26	933	3	Local	1	Asphalt	1680	1680 - Byrnwyck Pl + Others	2818	8819	50	40
343246173	4438	810	15	Byrnwyck Pl	Ives Trl	Byrnwyck Ct	273	28	851	3	Local	1	Asphalt	1680	1680 - Byrnwyck Pl + Others	2818	8819	50	40
343246402	704	810	20	Byrnwyck Pl	Byrnwyck Ct	Byrnwyck Way	307	23	785	3	Local	1	Asphalt	1680	1680 - Byrnwyck Pl + Others	2818	8819	50	40
343246403	4437	810	25	Byrnwyck Pl	Byrnwyck Way	Downing Ln	344	23	880	3	Local	1	Asphalt	1680	1680 - Byrnwyck Pl + Others	2818	8819	50	40
343253688	705	810	30	Byrnwyck Pl	Downing Ln	EAST END	202	24	538	3	Local	1	Asphalt	1680	1680 - Byrnwyck Pl + Others	2818	8819	50	40
343246434	4432	820	5	Byrnwyck Rd	WEST END	Hovis Ct	543	26	1,569	3	Local	1	Asphalt	1690	1690 - Byrnwyck Rd + Others	6901	19356	0	93
343246431	4431	820	10	Byrnwyck Rd	Preston Ct	Hovis Ct	1,693	23	4,327	3	Local	1	Asphalt	1690	1690 - Byrnwyck Rd + Others	6901	19356	0	93
442738603	4430	820	15	Byrnwyck Rd	Fernway Ct	Preston Ct	1,123	23	2,871	3	Local	1	Asphalt	1690	1690 - Byrnwyck Rd + Others	6901	19356	0	93
343246178	4429	820	20	Byrnwyck Rd	Byrnwyck Trl	Fernway Ct	665	26	1,920	3	Local	1	Asphalt	1690	1690 - Byrnwyck Rd + Others	6901	19356	0	93
343246169	4428	820	25	Byrnwyck Rd	Byrnwyck Pl	Byrnwyck Trl	1,415	24	3,772	3	Local	1	Asphalt	1690	1690 - Byrnwyck Rd + Others	6901	19356	0	93
442738602	4422	830	5	Byrnwyck Trl	Byrnwyck Rd	NE END	501	27	1,504	3	Local	1	Asphalt	1690	1690 - Byrnwyck Rd + Others	6901	19356	0	93
343246404	4416	840	5	Byrnwyck Way	Byrnwyck Pl	NORTH END	479	27	1,438	3	Local	1	Asphalt	1700	1700 - Byrnwyck Way	479	1438	7	82
343245801	3421	850	4	Caldwell Rd	Caldwell Rd	Parkridge Dr	159	32	566	3	Local	1	Asphalt	1710	1710 - Caldwell Rd	2064	8331	9	91
343245792	3422	850	5	Caldwell Rd	Templewood Dr	Caldwell Rd	432	27	1,296	3	Local	1	Asphalt	1710	1710 - Caldwell Rd	2064	8331	9	91
343245790	3306	850	10	Caldwell Rd	Cravenridge Dr	Templewood Dr	581	41	2,648	3	Local	1	Asphalt	1710	1710 - Caldwell Rd	2064	8331	9	91
343245788	1470	850	15	Caldwell Rd	Cynthia Dr	Cravenridge Dr	353	41	1,609	3	Local	1	Asphalt	1710	1710 - Caldwell Rd	2064	8331	9	91
343245785	1469	850	20	Caldwell Rd	Redding Rd	Cynthia Dr	538	37	2,212	3	Local	1	Asphalt	1710	1710 - Caldwell Rd	2064	8331	9	91
343281886	3307	850	25	Caldwell Rd	Ashford Rd	Ashford Park Ct	887	30	2,957	3	Local	1	Asphalt	1720	1720 - Caldwell Rd	3670	14372	6	89
420791597	1468	850	30	Caldwell Rd	Alden Place Dr	Ashford Rd	249	36	995	3	Local	1	Asphalt	1720	1720 - Caldwell Rd	3670	14372	6	89
442738785	3308	850	35	Caldwell Rd	Cheshire Way	Alden Place Dr	2,535	37	10,420	3	Local	1	Asphalt	1720	1720 - Caldwell Rd	3670	14372	6	89
343245434	3309	850	40	Caldwell Rd	E Osborne Rd	Cheshire Way	1,358	21	3,168	3	Local	1	Asphalt	1730	1730 - Caldwell Rd	3189	7565	34	53
343245421	1467	850	45	Caldwell Rd	Oaklawn Ave	E Osborne Rd	240	19	507	3	Local	1	Asphalt	1730	1730 - Caldwell Rd	3189	7565	34	53
343245418	1466	850	50	Caldwell Rd	Sunland Dr	Oaklawn Ave	458	21	1,069	3	Local	1	Asphalt	1730	1730 - Caldwell Rd	3189	7565	34	53
343245386	3310	850	55	Caldwell Rd	Sunland Dr	Green Meadows Ln	665	22	1,627	3	Local	1	Asphalt	1730	1730 - Caldwell Rd	3189	7565	34	53
343245383	3311	850	60	Caldwell Rd	Dresden Dr	Green Meadows Ln	467	23	1,194	3	Local	1	Asphalt	1730	1730 - Caldwell Rd	3189	7565	34	53
343246303	3689	860	5	Cambridge Ct	SW END	Waddeston Way	694	29	2,236	3	Local	1	Asphalt	1740	1740 - Cambridge Ct	694	2236	42	51
343245444	1263	870	5	Camille Dr	E Osborne Rd	NORTH END	208	21	486	3	Local	1	Asphalt	1750	1750 - Camille Dr	1547	4205	36	53
343245440	1262	870	10	Camille Dr	Wilford Dr	E Osborne Rd	927	25	2,574	3	Local	1	Asphalt	1750	1750 - Camille Dr	1547	4205	36	53
343245414	1261	870	15	Camille Dr	Dresden Dr	Wilford Dr	412	25	1,146	3	Local	1	Asphalt	1750	1750 - Camille Dr	1547	4205	36	53
343246530	3027	880	5	Candler Lake Ct	Candler Lake East	NE END	390	29	1,256	3	Local	1	Asphalt	1760	1760 - Candler Lake Ct	390	1256	7	73
343282658	3055	890	5	Candler Lake East	E Nancy Creek Dr	Candler Lake Ct	873	24	2,328	3	Local	1	Asphalt	1770	1770 - Candler Lake East	3019	8605	46	52
343246529	3054	890	10	Candler Lake East	Candler Lake Ct	Nancy Creek Way	707	27	2,120	3	Local	1	Asphalt	1770	1770 - Candler Lake East	3019	8605	46	52
343246524	3053	890	15	Candler Lake East	W Nancy Creek Dr	Nancy Creek Way	1,439	26	4,157	3	Local	1	Asphalt	1770	1770 - Candler Lake East	3019	8605	46	52
408880389	1657	900	5	Candler Lake West	Hasty Ct	Ashwoody Ct	402	20	894	3	Local	1	Asphalt	1780	1780 - Candler Lake West + Others	4202	10948	40	49

City of Brookhaven, GA
Appendix A - Street Inventory and Condition Summary

Segment ID	GISID	Street Number	Block Number	Street Name	From Street	To Street	Pavement Length (ft)	Pavement Width (ft)	Pavement Area (yd2)	Agency FunCL Cd	Functional Class	Pavement Type Cd	Pavement Type	Owner	Condition Summary									
															Strength Rating	Condition Rating	Roughness Index (RI)	Surface Distress Index (SDI)	Pavement Condition Index (PCI)	Override PCI	Current PCI	Survey Date	Load Assoc Distresses (LAD)	Non-Load Distresses (NLAD)
343246528	1656	900	10	Candler Lake West	Navajo Trl	Hasty Ct	571	21	1,333	3	Local	1	Asphalt	City	2	Marginal	78	37	51	50	9/5/2016	39.0	23.8	
343246527	3050	900	15	Candler Lake West	Murphey Candler Ct	Navajo Trl	469	22	1,148	3	Local	1	Asphalt	City	3	Fair	85	47	59	59	9/5/2016	29.6	23.7	
343246525	3051	900	20	Candler Lake West	W Candlerlake Ct	Murphey Candler Ct	723	25	2,009	3	Local	1	Asphalt	City	3	Fair	80	49	59	59	9/5/2016	29.7	21.1	
442738803	3052	900	25	Candler Lake West	W Nancy Creek Dr	W Candlerlake Ct	667	25	1,852	3	Local	1	Asphalt	City	3	Fair	79	51	61	60	9/5/2016	31.2	17.4	
343246523	1701	4490	5	Candlerlake Ct	WEST END	Candler Lake West	232	25	645	3	Local	1	Asphalt	City	1	Poor	43	30	34	34	9/5/2016	51.8	18.6	
343245628	1392	910	5	Canmont Dr	Skyland Dr	Stoland Dr	630	24	1,681	3	Local	1	Asphalt	City	1	Marginal	58	41	46	46	9/5/2016	50.7	8.7	
343245629	3433	910	10	Canmont Dr	Stoland Dr	Boland Dr	470	24	1,254	3	Local	1	Asphalt	City	1	Marginal	72	37	49	49	9/5/2016	48.8	13.9	
343245880	3432	910	15	Canmont Dr	Boland Dr	Clairmont Rd	468	26	1,351	3	Local	1	Asphalt	City	3	Good	65	72	70	70	9/5/2016	19.8	7.9	
343245399	1393	920	5	Canoochee Dr	Ellijay Dr	Appalachee Dr	620	26	1,791	3	Local	1	Asphalt	City	2	Marginal	64	39	47	47	9/5/2016	42.2	19.2	
343245401	1394	920	10	Canoochee Dr	Appalachee Dr	Oostanaula Dr	467	26	1,348	3	Local	1	Asphalt	City	1	Poor	76	15	35	35	9/5/2016	57.9	27.1	
343245407	3431	920	15	Canoochee Dr	Oostanaula Dr	Conasauga Ave	227	26	655	3	Local	1	Asphalt	City	3	Very Good	70	89	83	83	9/5/2016	2.8	7.8	
470878139	688	930	5	Canyon Ridge Ct	Bluffhaven Way	NORTH END	709	26	2,047	3	Local	1	Asphalt	City	3	Very Good	71	86	81	81	9/5/2016	3.9	10.1	
343245652	3922	940	10	Capital Club Cir	Capital Club Cir	Capital Club Cir	597	25	1,658	3	Local	1	Asphalt	City	1	Poor	55	28	37	94	94	9/6/2016	56.2	15.7
442738589	3923	950	5	Capital Club Cir	Capital Club Cir	Capital Club Cir	646	25	1,795	3	Local	1	Asphalt	City	1	Poor	54	23	33	94	94	9/6/2016	61.3	15.6
343245653	1121	950	10	Capital Club Cir	Capital Club Cir	Osborne Rd	143	25	397	3	Local	1	Asphalt	City	2	Excellent	83	94	91	90	9/5/2016	0.0	5.8	
343245621	3320	960	5	Carlton Pl	Dresden Dr	Skyland Dr	1,033	22	2,525	3	Local	1	Asphalt	City	2	Excellent	89	98	95	95	9/5/2016	0.0	2.3	
343254404	3430	970	5	Cartecay Dr	Sylvan Cir	Coosawattee Dr	809	26	2,336	3	Local	1	Asphalt	City	1	Marginal	63	33	43	43	9/5/2016	47.9	18.7	
343245333	3429	970	10	Cartecay Dr	Coosawattee Dr	Appalachee Dr	303	19	639	3	Local	1	Asphalt	City	3	Fair	56	66	63	63	9/5/2016	18.6	15.0	
343245336	3428	970	15	Cartecay Dr	Appalachee Dr	Oostanaula Dr	514	27	1,541	3	Local	1	Asphalt	City	3	Good	59	70	67	67	9/5/2016	13.0	16.7	
343246224	3944	980	5	Cates Ave	Mae Ave	Osborne Rd	632	19	1,333	3	Local	1	Asphalt	City	3	Good	61	80	74	74	9/5/2016	13.5	6.3	
343246152	1115	980	10	Cates Ave	Francis St	Mae Ave	325	16	578	3	Local	1	Asphalt	City	3	Very Good	65	84	77	77	9/5/2016	7.2	9.2	
343244029	1114	980	15	Cates Ave	Victoria St	Francis St	291	17	550	3	Local	1	Asphalt	City	3	Good	76	67	70	70	9/5/2016	27.8	5.5	
343244027	3945	980	20	Cates Ave	Windsor Pkwy	Victoria St	368	19	776	3	Local	1	Asphalt	City	2	Marginal	46	48	48	48	9/5/2016	40.0	11.6	
343245658	1043	990	5	Chalfont Walk	Osborne Rd	Bankshill Row	404	23	1,032	3	Local	1	Asphalt	City	1	Poor	54	21	32	31	9/5/2016	66.8	12.6	
343246231	4038	1000	5	Chambord Way	Woodrow Way	Breton Cir	889	24	2,370	3	Local	1	Asphalt	City	3	Excellent	89	97	94	94	9/5/2016	0.9	1.8	
343251242	2689	1010	5	Chamdun Pl	WEST END	Chamblee Dunwoody Rd	729	26	2,106	3	Local	1	Asphalt	City	1	Poor	54	26	35	35	9/5/2016	58.9	14.7	
343246449	3008	1030	5	Chaucer Ln	Chaucer Wood	Becket Dr	1,292	25	3,588	3	Local	1	Asphalt	City	1	Marginal	72	30	44	44	9/5/2016	49.3	20.8	
343246454	1680	1030	10	Chaucer Ln	Becket Dr	Ashford Dunwoody Rd	354	26	1,022	3	Local	1	Asphalt	City	2	Marginal	56	41	46	46	9/5/2016	39.0	19.5	
343246287	4457	1040	5	Chelsea Cres	W Nancy Creek Dr	EAST END	1,087	24	2,898	3	Local	1	Asphalt	City	1	Poor	62	29	40	40	9/5/2016	51.2	19.7	
343245678	1482	1050	5	Cheshire Way	Caldwell Rd	Green Meadows Ln	378	31	1,302	3	Local	1	Asphalt	City	1	Marginal	71	33	46	45	9/5/2016	49.1	18.1	
343245679	3284	1050	10	Cheshire Way	Green Meadows Ln	Valvedere Dr	634	26	1,830	3	Local	1	Asphalt	City	2	Marginal	64	39	47	47	9/5/2016	43.2	18.0	
343246520	3026	1060	5	Chesson Ct	W Nancy Creek Dr	NW END	291	34	1,101	3	Local	1	Asphalt	City	1	Poor	42	32	35	35	9/5/2016	44.9	22.8	
408881850	418	1080	5	Childers Rd	Shady Valley Dr	Hedge Rose Dr	401	25	1,113	3	Local	1	Asphalt	City	1	Poor	51	30	37	36	9/5/2016	57.5	12.9	
465683675	419	1080	10	Childers Rd	Hedge Rose Dr	Buckhead Valley Ln	195	22	476	3	Local	1	Asphalt	City	1	Poor	44	35	38	38	9/5/2016	39.3	25.6	
465683676	420	1080	15	Childers Rd	Buckhead Valley Ln	Childers Pl	55	24	147	3	Local	1	Asphalt	City	3	Marginal	58	53	55	54	9/5/2016	30.2	16.9	
470107596	421	1080	20	Childers Rd	Childers Pl	N Druid Hills Rd	396	22	968	3	Local	1	Asphalt	City	1	Poor	41	36	38	37	9/5/2016	40.5	23.8	
343246475	3141	1090	5	Chippewa Pl	Iroquois Path	Navajo Trl	728	27	2,185	3	Local	1	Asphalt	City	1	Marginal	57	37	44	44	9/5/2016	50.9	11.6	

City of Brookhaven, GA
Appendix A - Street Inventory and Condition Summary

Segment ID	GISID	Street Number	Block Number	Street Name	From Street	To Street	Pavement Length (ft)	Pavement Width (ft)	Pavement Area (yd2)	Agency FunCL Cd	Functional Class	Pavement Type Cd	Pavement Type	Condition Details									
														IRI Value (mm/m)	Rutting / Transverse Profile	Trans-Long Crk - Linear Crk	Alligator Crk / Divided Slab	Map Crk / Corner Break	Edge Crk / Joint Spall	Distortions / Faulting	Bleeding / Polished Agg	Raveling / Scaling	Patching
343246528	1656	900	10	Candler Lake West	Navajo Trl	Hasty Ct	571	21	1,333	3	Local	1	Asphalt	2.9	10.0	8.1	6.3	8.4	10.0	9.7	10.0	10.0	10.0
343246527	3050	900	15	Candler Lake West	Murphey Candler Ct	Navajo Trl	469	22	1,148	3	Local	1	Asphalt	2.4	10.0	8.0	7.0	8.6	10.0	10.0	10.0	10.0	10.0
343246525	3051	900	20	Candler Lake West	W Candlerlake Ct	Murphey Candler Ct	723	25	2,009	3	Local	1	Asphalt	2.8	10.0	8.3	7.4	8.6	10.0	10.0	10.0	10.0	9.5
442738803	3052	900	25	Candler Lake West	W Nancy Creek Dr	W Candlerlake Ct	667	25	1,852	3	Local	1	Asphalt	2.8	10.0	7.8	7.0	10.0	10.0	9.9	10.0	10.0	9.9
343246523	1701	4490	5	Candlerlake Ct	WEST END	Candler Lake West	232	25	645	3	Local	1	Asphalt	7.7	9.8	8.8	5.2	8.5	9.9	10.0	10.0	9.9	9.8
343245628	1392	910	5	Canmont Dr	Skyland Dr	Stoland Dr	630	24	1,681	3	Local	1	Asphalt	5.1	9.6	9.6	7.0	9.1	10.0	10.0	10.0	9.9	8.0
343245629	3433	910	10	Canmont Dr	Stoland Dr	Boland Dr	470	24	1,254	3	Local	1	Asphalt	3.4	10.0	8.3	6.0	10.0	10.0	9.6	10.0	10.0	9.3
343245880	3432	910	15	Canmont Dr	Boland Dr	Clairmont Rd	468	26	1,351	3	Local	1	Asphalt	4.1	10.0	9.1	8.8	10.0	10.0	10.0	10.0	9.9	9.0
343245399	1393	920	5	Canoochee Dr	Ellijay Dr	Appalachee Dr	620	26	1,791	3	Local	1	Asphalt	4.3	10.0	8.7	6.2	9.1	10.0	9.4	10.0	9.3	10.0
343245401	1394	920	10	Canoochee Dr	Appalachee Dr	Oostanaula Dr	467	26	1,348	3	Local	1	Asphalt	3.1	10.0	7.7	5.3	9.2	10.0	10.0	10.0	9.3	8.6
343245407	3431	920	15	Canoochee Dr	Oostanaula Dr	Conasauga Ave	227	26	655	3	Local	1	Asphalt	4.2	10.0	9.8	10.0	10.0	10.0	10.0	10.0	8.9	9.6
470878139	688	930	5	Canyon Ridge Ct	Bluffhaven Way	NORTH END	709	26	2,047	3	Local	1	Asphalt	3.5	10.0	8.7	9.6	10.0	10.0	10.0	10.0	10.0	10.0
343245652	3922	940	10	Capital Club Cir	Capital Club Cir	Capital Club Cir	597	25	1,658	3	Local	1	Asphalt	5.5	9.4	8.1	7.6	10.0	10.0	8.0	10.0	9.9	8.5
442738589	3923	950	5	Capital Club Cir	Capital Club Cir	Capital Club Cir	646	25	1,795	3	Local	1	Asphalt	5.7	9.7	8.1	5.8	10.0	10.0	7.8	10.0	9.9	9.9
343245653	1121	950	10	Capital Club Cir	Capital Club Cir	Osborne Rd	143	25	397	3	Local	1	Asphalt	5.7	10.0	9.5	10.0	10.0	10.0	10.0	10.0	9.7	10.0
343245621	3320	960	5	Carlton Pl	Dresden Dr	Skyland Dr	1,033	22	2,525	3	Local	1	Asphalt	3.3	10.0	9.8	10.0	10.0	10.0	10.0	10.0	9.9	10.0
343254404	3430	970	5	Cartecay Dr	Sylvan Cir	Coosawattee Dr	809	26	2,336	3	Local	1	Asphalt	4.4	10.0	8.7	8.1	8.8	10.0	7.9	9.7	9.9	8.3
343245333	3429	970	10	Cartecay Dr	Coosawattee Dr	Appalachee Dr	303	19	639	3	Local	1	Asphalt	5.3	10.0	9.0	9.4	9.1	10.0	9.0	10.0	9.6	9.3
343245336	3428	970	15	Cartecay Dr	Appalachee Dr	Oostanaula Dr	514	27	1,541	3	Local	1	Asphalt	4.9	10.0	8.7	9.1	8.9	10.0	10.0	10.0	9.9	9.5
343246224	3944	980	5	Cates Ave	Mae Ave	Osborne Rd	632	19	1,333	3	Local	1	Asphalt	4.8	10.0	9.3	9.0	10.0	10.0	10.0	10.0	9.8	9.6
343246152	1115	980	10	Cates Ave	Francis St	Mae Ave	325	16	578	3	Local	1	Asphalt	4.2	10.0	9.0	10.0	10.0	10.0	10.0	10.0	9.8	9.1
343244029	1114	980	15	Cates Ave	Victoria St	Francis St	291	17	550	3	Local	1	Asphalt	3.1	10.0	9.3	7.2	10.0	10.0	10.0	10.0	10.0	10.0
343244027	3945	980	20	Cates Ave	Windsor Pkwy	Victoria St	368	19	776	3	Local	1	Asphalt	7.1	10.0	8.7	7.3	10.0	10.0	10.0	10.0	9.8	8.4
343245658	1043	990	5	Chalfont Walk	Osborne Rd	Bankshill Row	404	23	1,032	3	Local	1	Asphalt	5.8	10.0	8.6	4.2	10.0	10.0	10.0	10.0	9.8	8.9
343246231	4038	1000	5	Chambord Way	Woodrow Way	Breton Cir	889	24	2,370	3	Local	1	Asphalt	5.3	10.0	10.0	10.0	10.0	10.0	10.0	10.0	9.7	9.9
343251242	2689	1010	5	Chamdun Pl	WEST END	Chamblee Dunwoody Rd	729	26	2,106	3	Local	1	Asphalt	5.7	10.0	8.3	4.3	10.0	10.0	9.9	10.0	9.8	9.9
343246449	3008	1030	5	Chaucer Ln	Chaucer Wood	Becket Dr	1,292	25	3,588	3	Local	1	Asphalt	3.4	10.0	7.4	5.3	10.0	10.0	10.0	10.0	10.0	9.7
343246454	1680	1030	10	Chaucer Ln	Becket Dr	Ashford Dunwoody Rd	354	26	1,022	3	Local	1	Asphalt	5.4	10.0	7.7	6.1	10.0	10.0	10.0	10.0	9.8	10.0
343246287	4457	1040	5	Chelsea Cres	W Nancy Creek Dr	EAST END	1,087	24	2,898	3	Local	1	Asphalt	4.6	9.7	8.8	5.6	8.3	10.0	9.4	10.0	9.9	10.0
343245678	1482	1050	5	Cheshire Way	Caldwell Rd	Green Meadows Ln	378	31	1,302	3	Local	1	Asphalt	3.5	9.4	9.0	6.6	8.9	10.0	10.0	10.0	9.3	8.8
343245679	3284	1050	10	Cheshire Way	Green Meadows Ln	Valvedere Dr	634	26	1,830	3	Local	1	Asphalt	4.3	10.0	8.6	5.9	9.2	10.0	10.0	10.0	9.6	9.8
343246520	3026	1060	5	Chesson Ct	W Nancy Creek Dr	NW END	291	34	1,101	3	Local	1	Asphalt	8.1	10.0	7.7	5.5	10.0	10.0	10.0	10.0	9.2	10.0
408881850	418	1080	5	Childers Rd	Shady Valley Dr	Hedge Rose Dr	401	25	1,113	3	Local	1	Asphalt	6.3	8.7	9.0	6.9	10.0	10.0	10.0	10.0	9.2	8.3
465683675	419	1080	10	Childers Rd	Hedge Rose Dr	Buckhead Valley Ln	195	22	476	3	Local	1	Asphalt	7.7	8.9	8.6	8.2	10.0	10.0	10.0	10.0	7.4	8.6
465683676	420	1080	15	Childers Rd	Buckhead Valley Ln	Childers Pl	55	24	147	3	Local	1	Asphalt	5.1	10.0	8.8	7.4	10.0	10.0	9.4	10.0	8.6	10.0
470107596	421	1080	20	Childers Rd	Childers Pl	N Druid Hills Rd	396	22	968	3	Local	1	Asphalt	8.2	9.5	8.6	6.7	8.6	10.0	10.0	10.0	9.1	9.7
343246475	3141	1090	5	Chippewa Pl	Iroquois Path	Navajo Trl	728	27	2,185	3	Local	1	Asphalt	5.3	9.8	8.7	5.1	10.0	10.0	10.0	10.0	9.9	9.9

City of Brookhaven, GA

Appendix A - Street Inventory and Condition Summary

SuperSegment Details

Segment ID	GISID	Street Number	Block Number	Street Name	From Street	To Street	Pavement Length (ft)	Pavement Width (ft)	Pavement Area (yd2)	Agency FunCL Cd	Functional Class	Pavement Type Cd	Pavement Type	SuperSeg ID	SuperSeg Description	SuperSeg Length (ft)	SuperSeg Area (yd2)	SuperSeg LAD	SuperSeg PCI
343246528	1656	900	10	Candler Lake West	Navajo Trl	Hasty Ct	571	21	1,333	3	Local	1	Asphalt	1780	1780 - Candler Lake West + Others	4202	10948	40	49
343246527	3050	900	15	Candler Lake West	Murphey Candler Ct	Navajo Trl	469	22	1,148	3	Local	1	Asphalt	1780	1780 - Candler Lake West + Others	4202	10948	40	49
343246525	3051	900	20	Candler Lake West	W Candlerlake Ct	Murphey Candler Ct	723	25	2,009	3	Local	1	Asphalt	1780	1780 - Candler Lake West + Others	4202	10948	40	49
442738803	3052	900	25	Candler Lake West	W Nancy Creek Dr	W Candlerlake Ct	667	25	1,852	3	Local	1	Asphalt	1780	1780 - Candler Lake West + Others	4202	10948	40	49
343246523	1701	4490	5	Candlerlake Ct	WEST END	Candler Lake West	232	25	645	3	Local	1	Asphalt	1780	1780 - Candler Lake West + Others	4202	10948	40	49
343245628	1392	910	5	Canmont Dr	Skyland Dr	Stoland Dr	630	24	1,681	3	Local	1	Asphalt	1790	1790 - Canmont Dr	1568	4286	40	54
343245629	3433	910	10	Canmont Dr	Stoland Dr	Boland Dr	470	24	1,254	3	Local	1	Asphalt	1790	1790 - Canmont Dr	1568	4286	40	54
343245880	3432	910	15	Canmont Dr	Boland Dr	Clairmont Rd	468	26	1,351	3	Local	1	Asphalt	1790	1790 - Canmont Dr	1568	4286	40	54
343245399	1393	920	5	Canoochee Dr	Elijay Dr	Appalachee Dr	620	26	1,791	3	Local	1	Asphalt	1800	1800 - Canoochee Dr	1087	3139	49	42
343245401	1394	920	10	Canoochee Dr	Appalachee Dr	Oostanaula Dr	467	26	1,348	3	Local	1	Asphalt	1800	1800 - Canoochee Dr	1087	3139	49	42
343245407	3431	920	15	Canoochee Dr	Oostanaula Dr	Conasauga Ave	227	26	655	3	Local	1	Asphalt	1810	1810 - Conasauga Ave + Others	765	2210	5	82
470878139	688	930	5	Canyon Ridge Ct	Bluffhaven Way	NORTH END	709	26	2,047	3	Local	1	Asphalt	1320	1320 - Bluffhaven Way + Others	3274	8441	22	70
343245652	3922	940	10	Capital Club Cir	Capital Club Cir	Capital Club Cir	597	25	1,658	3	Local	1	Asphalt	1820	1820 - Capital Club Cir + Others	1243	3454	59	94
442738589	3923	950	5	Capital Club Cir	Capital Club Cir	Capital Club Cir	646	25	1,795	3	Local	1	Asphalt	1820	1820 - Capital Club Cir + Others	1243	3454	59	94
343245653	1121	950	10	Capital Club Cir	Capital Club Cir	Osborne Rd	143	25	397	3	Local	1	Asphalt	1830	1830 - Capital Club Cir	143	397	0	90
343245621	3320	960	5	Carlton Pl	Dresden Dr	Skyland Dr	1,033	22	2,525	3	Local	1	Asphalt	1840	1840 - Carlton Pl	1033	2525	0	95
343254404	3430	970	5	Cartecay Dr	Sylvan Cir	Coosawattee Dr	809	26	2,336	3	Local	1	Asphalt	1850	1850 - Cartecay Dr	1625	4516	32	54
343245333	3429	970	10	Cartecay Dr	Coosawattee Dr	Appalachee Dr	303	19	639	3	Local	1	Asphalt	1850	1850 - Cartecay Dr	1625	4516	32	54
343245336	3428	970	15	Cartecay Dr	Appalachee Dr	Oostanaula Dr	514	27	1,541	3	Local	1	Asphalt	1850	1850 - Cartecay Dr	1625	4516	32	54
343246224	3944	980	5	Cates Ave	Mae Ave	Osborne Rd	632	19	1,333	3	Local	1	Asphalt	1860	1860 - Cates Ave + Others	3698	7686	18	68
343246152	1115	980	10	Cates Ave	Francis St	Mae Ave	325	16	578	3	Local	1	Asphalt	1860	1860 - Cates Ave + Others	3698	7686	18	68
343244029	1114	980	15	Cates Ave	Victoria St	Francis St	291	17	550	3	Local	1	Asphalt	1860	1860 - Cates Ave + Others	3698	7686	18	68
343244027	3945	980	20	Cates Ave	Windsor Pkwy	Victoria St	368	19	776	3	Local	1	Asphalt	1860	1860 - Cates Ave + Others	3698	7686	18	68
343245658	1043	990	5	Chalfont Walk	Osborne Rd	Bankshill Row	404	23	1,032	3	Local	1	Asphalt	1230	1230 - Newbridge Trce + Others	2258	6878	61	30
343246231	4038	1000	5	Chambord Way	Woodrow Way	Breton Cir	889	24	2,370	3	Local	1	Asphalt	1870	1870 - Chambord Way	889	2370	1	94
343251242	2689	1010	5	Chamdun Pl	WEST END	Chamblee Dunwoody Rd	729	26	2,106	3	Local	1	Asphalt	4480	4480 - Chamdun Pl + Others	1447	3940	58	36
343246449	3008	1030	5	Chaucer Ln	Chaucer Wood	Becket Dr	1,292	25	3,588	3	Local	1	Asphalt	1880	1880 - Chaucer Ln	1645	4610	47	44
343246454	1680	1030	10	Chaucer Ln	Becket Dr	Ashford Dunwoody Rd	354	26	1,022	3	Local	1	Asphalt	1880	1880 - Chaucer Ln	1645	4610	47	44
343246287	4457	1040	5	Chelsea Cres	W Nancy Creek Dr	EAST END	1,087	24	2,898	3	Local	1	Asphalt	3290	3290 - Nancy Creek Dr + Others	3431	10335	34	52
343245678	1482	1050	5	Cheshire Way	Caldwell Rd	Green Meadows Ln	378	31	1,302	3	Local	1	Asphalt	1890	1890 - Cheshire Way	1012	3133	46	46
343245679	3284	1050	10	Cheshire Way	Green Meadows Ln	Valvedere Dr	634	26	1,830	3	Local	1	Asphalt	1890	1890 - Cheshire Way	1012	3133	46	46
343246520	3026	1060	5	Chesson Ct	W Nancy Creek Dr	NW END	291	34	1,101	3	Local	1	Asphalt	1900	1900 - Chesson Ct	291	1101	45	35
408881850	418	1080	5	Childers Rd	Shady Valley Dr	Hedge Rose Dr	401	25	1,113	3	Local	1	Asphalt	1910	1910 - Childers Rd	1047	2704	47	38
465683675	419	1080	10	Childers Rd	Hedge Rose Dr	Buckhead Valley Ln	195	22	476	3	Local	1	Asphalt	1910	1910 - Childers Rd	1047	2704	47	38
465683676	420	1080	15	Childers Rd	Buckhead Valley Ln	Childers Pl	55	24	147	3	Local	1	Asphalt	1910	1910 - Childers Rd	1047	2704	47	38
470107596	421	1080	20	Childers Rd	Childers Pl	N Druid Hills Rd	396	22	968	3	Local	1	Asphalt	1910	1910 - Childers Rd	1047	2704	47	38
343246475	3141	1090	5	Chippewa Pl	Iroquois Path	Navajo Trl	728	27	2,185	3	Local	1	Asphalt	1920	1920 - Chippewa Pl + Others	2178	6263	42	49

City of Brookhaven, GA
Appendix A - Street Inventory and Condition Summary

Segment ID	GISID	Street Number	Block Number	Street Name	From Street	To Street	Pavement Length (ft)	Pavement Width (ft)	Pavement Area (yd2)	Agency FunCL Cd	Functional Class	Pavement Type Cd	Pavement Type	Owner	Condition Summary									
															Strength Rating	Condition Rating	Roughness Index (RI)	Surface Distress Index (SDI)	Pavement Condition Index (PCI)	Override PCI	Current PCI	Survey Date	Load Assoc Distresses (LAD)	Non-Load Distresses (NLAD)
343246474	1607	1090	10	Chippewa Pl	Oconee Pass	Iroquois Path	459	26	1,327	3	Local	1	Asphalt	City	2	Marginal	62	49	54	53	9/5/2016	42.5	8.3	
408858182	1606	1090	15	Chippewa Pl	SOUTH END	Oconee Pass	272	25	754	3	Local	1	Asphalt	City	1	Poor	34	26	29	28	9/5/2016	44.4	29.6	
343244424	2003	1100	5	Clairmont Ct	WEST END	Clairmont Way	227	33	832	3	Local	1	Asphalt	City	1	Poor	30	28	28	94	94	9/6/2016	55.0	17.3
343244428	1986	1110	5	Clairmont Pl	WEST END	Clairmont Way	241	33	884	3	Local	1	Asphalt	City	1	Very Poor	32	9	17	98	98	9/6/2016	73.5	17.8
343244441	1987	1110	10	Clairmont Pl	Clairmont Way	EAST END	159	20	353	3	Local	1	Asphalt	City	1	Very Poor	32	14	20	98	98	9/6/2016	65.2	21.0
343246020	1549	1120	5	Clairmont Rd	9th St	Airport Rd	374	59	2,453	1	Arterial	1	Asphalt	City	3	Marginal	80	35	50	49	9/5/2016	27.0	38.3	
408871315	1548	1120	10	Clairmont Rd	Tobey Rd	9th St	1,223	59	8,019	1	Arterial	1	Asphalt	City	3	Fair	90	46	61	60	9/5/2016	21.2	32.4	
424395631	1547	1120	15	Clairmont Rd	Georgian Dr E	Tobey Rd	430	45	2,152	1	Arterial	1	Asphalt	City	3	Marginal	80	40	53	53	9/5/2016	21.4	39.0	
343246004	1546	1120	20	Clairmont Rd	Bragg St	Georgian Dr E	1,112	50	6,179	1	Arterial	1	Asphalt	City	3	Marginal	87	37	53	53	9/5/2016	31.9	31.4	
343245999	1545	1120	25	Clairmont Rd	Manville Dr	Bragg St	468	56	2,912	1	Arterial	1	Asphalt	City	3	Marginal	81	37	52	52	9/5/2016	30.6	32.0	
343245883	1544	1120	30	Clairmont Rd	Dresden Dr	Manville Dr	450	59	2,951	1	Arterial	1	Asphalt	City	1	Poor	64	25	38	38	9/5/2016	53.3	21.5	
431175670	1349	1130	5	Clairmont Rd	Canmont Dr	Dresden Dr	389	58	2,505	1	Arterial	1	Asphalt	City	1	Marginal	78	24	42	42	9/5/2016	41.0	35.0	
431175673	1348	1130	10	Clairmont Rd	Raven Hill Dr	Canmont Dr	1,177	58	7,586	1	Arterial	1	Asphalt	City	3	Fair	91	47	61	61	9/5/2016	16.5	36.5	
343245870	3473	1130	15	Clairmont Rd	Skyland Rd	Raven Hill Dr	456	63	3,193	1	Arterial	1	Asphalt	City	3	Marginal	84	35	51	51	9/5/2016	26.9	37.8	
343245867	3474	1130	20	Clairmont Rd	Buford Hwy	Skyland Rd	831	59	5,448	1	Arterial	1	Asphalt	City	1	Marginal	74	29	44	43	9/5/2016	51.4	19.9	
408860620	2083	1140	5	Clairmont Way	Clairmont Ct	Clairmont Pl	395	23	1,010	3	Local	1	Asphalt	City	3	Very Good	73	84	80	80	9/5/2016	3.5	12.4	
343251664	2259	1140	10	Clairmont Way	Somervale Ct	Clairmont Ct	428	26	1,237	3	Local	1	Asphalt	City	3	Very Good	75	84	81	81	9/5/2016	2.9	13.1	
343251672	2258	1140	15	Clairmont Way	Somervale Ct	Clairmont Rd	1,113	25	3,091	3	Local	1	Asphalt	City	3	Good	66	67	67	66	9/5/2016	12.9	20.5	
431526690	118	1150	5	Clearview Dr	N Druid Hills Rd	EAST END	1,099	23	2,809	3	Local	1	Asphalt	City	2	Marginal	57	37	44	44	9/5/2016	41.5	21.4	
408860685	2494	3020	5	Cliff Valley Way	Lenox Park Blvd	Coosawatee Dr	2,055	40	9,133	3	Local	1	Asphalt	City	2	Marginal	73	42	53	53	9/5/2016	39.5	18.0	
343244353	1991	3020	10	Cliff Valley Way	Coosawatee Dr	Buford Hwy	1,078	40	4,792	3	Local	1	Asphalt	City	2	Marginal	64	35	45	44	9/5/2016	39.0	26.1	
442732583	3918	1160	5	Club Commons Cir	Club Commons Cir	Mabry Rd	1,369	24	3,650	3	Local	1	Asphalt	City	1	Marginal	66	30	42	42	9/5/2016	54.3	15.4	
422303872	1269	1820	5	Club Dr	E Club Ct	Peachtree Rd	723	17	1,366	3	Local	1	Asphalt	City	1	Poor	50	22	32	31	9/5/2016	64.7	12.8	
343244009	3883	1170	5	Club Pl	Mabry Rd	EAST END	655	26	1,891	3	Local	1	Asphalt	City	1	Marginal	65	36	45	45	9/5/2016	48.5	15.4	
343245692	3709	1180	5	Club Trce	WEST END	Osborne Rd	754	25	2,096	3	Local	1	Asphalt	City	3	Fair	71	51	57	57	9/5/2016	34.5	14.7	
442738787	3845	1190	5	Club Walk Dr	WEST END	Hermance Dr	792	25	2,199	3	Local	1	Asphalt	City	3	Fair	61	63	62	62	9/5/2016	32.2	5.1	
343245285	3844	1200	5	Colonial Dr	Standard Dr	Peachtree Rd	832	23	2,125	3	Local	1	Asphalt	City	3	Fair	48	59	55	55	9/5/2016	22.3	18.7	
343245271	123	1200	10	Colonial Dr	Oglethorpe Ave	Standard Dr	351	22	858	3	Local	1	Asphalt	City	3	Good	71	74	73	73	9/5/2016	21.2	4.8	
343245243	122	1200	15	Colonial Dr	Pine Grove Ave	Oglethorpe Ave	582	23	1,488	3	Local	1	Asphalt	City	3	Very Good	76	76	76	76	9/5/2016	12.1	12.3	
343254274	5173	1200	20	Colonial Dr	Lenox Ridge Ct	Pine Grove Ave	645	24	1,719	3	Local	1	Asphalt	City	3	Good	63	68	66	66	9/5/2016	19.4	12.8	
408880153	121	1200	25	Colonial Dr	Lenox Ridge Ct	Lenox Walk	575	24	1,534	3	Local	1	Asphalt	City	3	Fair	63	54	57	57	9/5/2016	32.6	13.2	
408880152	120	1200	30	Colonial Dr	Lenox Walk	Matthews St	183	23	469	3	Local	1	Asphalt	City	3	Good	61	80	74	73	9/5/2016	7.6	12.6	
343245248	119	1200	35	Colonial Dr	Matthews St	N Druid Hills Rd	438	21	1,022	3	Local	1	Asphalt	City	3	Good	51	72	65	65	9/5/2016	23.0	4.7	
343246534	2746	1210	5	Colt Dr	NW END	Remington Rd	491	25	1,364	3	Local	1	Asphalt	City	3	Very Good	67	85	79	79	9/5/2016	1.1	13.5	
343246518	2745	1210	10	Colt Dr	Remington Rd	Chamblee Dunwoody Rd	1,492	24	3,980	3	Local	1	Asphalt	City	3	Good	79	69	72	72	9/5/2016	10.6	20.9	
465684207	1363	1220	5	Conasauga Ave	Canooshee Dr	Dresden Dr	538	26	1,555	3	Local	1	Asphalt	City	3	Very Good	72	86	82	81	9/5/2016	5.7	8.2	
416039670	4858	1280	5	Converse Dr	Converse Dr	NE END	508	25	1,412	3	Local	1	Asphalt	City	3	Fair	38	63	55	55	9/5/2016	34.1	2.5	

City of Brookhaven, GA
Appendix A - Street Inventory and Condition Summary

Segment ID	GISID	Street Number	Block Number	Street Name	From Street	To Street	Pavement Length (ft)	Pavement Width (ft)	Pavement Area (yd2)	Agency FunCL Cd	Functional Class	Pavement Type Cd	Pavement Type	Condition Details									
														IRI Value (mm/m)	Rutting / Transverse Profile	Trans-Long Crk - Linear Crk	Alligator Crk / Divided Slab	Map Crk / Corner Break	Edge Crk / Joint Spall	Distortions / Faulting	Bleeding / Polished Agg	Raveling / Scaling	Patching
343246474	1607	1090	10	Chippewa Pl	Oconee Pass	Iroquois Path	459	26	1,327	3	Local	1	Asphalt	4.5	9.7	9.1	6.7	9.9	10.0	10.0	9.9	9.2	
408858182	1606	1090	15	Chippewa Pl	SOUTH END	Oconee Pass	272	25	754	3	Local	1	Asphalt	10.2	10.0	8.0	6.4	7.7	10.0	9.7	10.0	9.9	9.2
343244424	2003	1100	5	Clairmont Ct	WEST END	Clairmont Way	227	33	832	3	Local	1	Asphalt	11.3	9.1	8.6	5.4	10.0	10.0	10.0	8.9	10.0	
343244428	1986	1110	5	Clairmont Pl	WEST END	Clairmont Way	241	33	884	3	Local	1	Asphalt	10.6	7.6	8.5	5.7	10.0	10.0	10.0	9.0	9.0	
343244441	1987	1110	10	Clairmont Pl	Clairmont Way	EAST END	159	20	353	3	Local	1	Asphalt	10.7	9.4	7.6	7.0	10.0	10.0	10.0	9.6	6.4	
343246020	1549	1120	5	Clairmont Rd	9th St	Airport Rd	374	59	2,453	1	Arterial	1	Asphalt	2.7	8.8	6.9	9.0	8.8	10.0	10.0	8.8	9.3	
408871315	1548	1120	10	Clairmont Rd	Tobey Rd	9th St	1,223	59	8,019	1	Arterial	1	Asphalt	2.1	9.0	8.3	9.4	7.8	10.0	10.0	8.8	9.3	
424395631	1547	1120	15	Clairmont Rd	Georgian Dr E	Tobey Rd	430	45	2,152	1	Arterial	1	Asphalt	2.7	8.7	7.3	9.4	8.6	10.0	10.0	8.2	9.6	
343246004	1546	1120	20	Clairmont Rd	Bragg St	Georgian Dr E	1,112	50	6,179	1	Arterial	1	Asphalt	2.2	9.3	8.1	9.2	8.2	10.0	9.9	10.0	8.9	8.0
343245999	1545	1120	25	Clairmont Rd	Manville Dr	Bragg St	468	56	2,912	1	Arterial	1	Asphalt	2.6	8.5	8.0	8.4	8.2	10.0	10.0	8.9	10.0	
343245883	1544	1120	30	Clairmont Rd	Dresden Dr	Manville Dr	450	59	2,951	1	Arterial	1	Asphalt	4.3	6.3	8.5	8.5	8.9	10.0	9.7	10.0	9.4	10.0
431175670	1349	1130	5	Clairmont Rd	Canmont Dr	Dresden Dr	389	58	2,505	1	Arterial	1	Asphalt	2.9	6.7	7.8	10.0	8.2	10.0	9.7	10.0	8.6	9.0
431175673	1348	1130	10	Clairmont Rd	Raven Hill Dr	Canmont Dr	1,177	58	7,586	1	Arterial	1	Asphalt	2.0	9.8	8.1	9.0	7.9	10.0	9.9	10.0	8.2	9.4
343245870	3473	1130	15	Clairmont Rd	Skyland Rd	Raven Hill Dr	456	63	3,193	1	Arterial	1	Asphalt	2.4	8.9	7.4	8.7	8.1	10.0	10.0	8.8	9.6	
343245867	3474	1130	20	Clairmont Rd	Buford Hwy	Skyland Rd	831	59	5,448	1	Arterial	1	Asphalt	3.2	7.0	8.2	8.6	9.9	10.0	9.9	10.0	9.2	9.1
408860620	2083	1140	5	Clairmont Way	Clairmont Ct	Clairmont Pl	395	23	1,010	3	Local	1	Asphalt	3.3	10.0	8.5	9.8	10.0	9.9	9.9	10.0	10.0	10.0
343251664	2259	1140	10	Clairmont Way	Somervale Ct	Clairmont Ct	428	26	1,237	3	Local	1	Asphalt	3.1	10.0	8.4	9.7	10.0	9.9	10.0	10.0	10.0	10.0
343251672	2258	1140	15	Clairmont Way	Somervale Ct	Clairmont Rd	1,113	25	3,091	3	Local	1	Asphalt	4.0	10.0	7.5	8.8	10.0	9.9	9.9	10.0	9.9	10.0
431526690	118	1150	5	Clearview Dr	N Druid Hills Rd	EAST END	1,099	23	2,809	3	Local	1	Asphalt	5.2	9.8	8.7	6.8	8.1	10.0	9.5	10.0	9.9	9.5
408860685	2494	3020	5	Cliff Valley Way	Lenox Park Blvd	Coosawattee Dr	2,055	40	9,133	3	Local	1	Asphalt	3.3	10.0	8.8	6.4	8.5	10.0	10.0	10.0	9.9	9.6
343244353	1991	3020	10	Cliff Valley Way	Coosawattee Dr	Buford Hwy	1,078	40	4,792	3	Local	1	Asphalt	4.3	10.0	8.2	6.4	7.9	10.0	10.0	10.0	9.9	9.7
442732583	3918	1160	5	Club Commons Cir	Club Commons Cir	Mabry Rd	1,369	24	3,650	3	Local	1	Asphalt	4.1	10.0	8.6	5.7	10.0	10.0	10.0	10.0	9.2	8.6
422303872	1269	1820	5	Club Dr	E Club Ct	Peachtree Rd	723	17	1,366	3	Local	1	Asphalt	6.4	10.0	8.5	3.8	10.0	10.0	9.9	10.0	9.9	9.8
343244009	3883	1170	5	Club Pl	Mabry Rd	EAST END	655	26	1,891	3	Local	1	Asphalt	4.2	10.0	8.2	5.4	10.0	10.0	10.0	10.0	9.9	9.7
343245692	3709	1180	5	Club Trce	WEST END	Osborne Rd	754	25	2,096	3	Local	1	Asphalt	3.5	9.2	8.6	7.5	9.5	10.0	10.0	10.0	9.9	9.8
442738787	3845	1190	5	Club Walk Dr	WEST END	Hermance Dr	792	25	2,199	3	Local	1	Asphalt	4.7	10.0	9.5	6.8	10.0	10.0	10.0	10.0	9.9	10.0
343245285	3844	1200	5	Colonial Dr	Standard Dr	Peachtree Rd	832	23	2,125	3	Local	1	Asphalt	6.9	9.7	8.0	8.0	9.8	10.0	10.0	10.0	9.7	10.0
343245271	123	1200	10	Colonial Dr	Oglethorpe Ave	Standard Dr	351	22	858	3	Local	1	Asphalt	3.5	10.0	9.4	7.9	10.0	10.0	10.0	10.0	10.0	10.0
343245243	122	1200	15	Colonial Dr	Pine Grove Ave	Oglethorpe Ave	582	23	1,488	3	Local	1	Asphalt	3.0	10.0	8.7	9.1	10.0	10.0	10.0	10.0	9.6	9.7
343254274	5173	1200	20	Colonial Dr	Lenox Ridge Ct	Pine Grove Ave	645	24	1,719	3	Local	1	Asphalt	4.4	10.0	9.3	8.1	10.0	10.0	10.0	10.0	8.8	9.9
408880153	121	1200	25	Colonial Dr	Lenox Ridge Ct	Lenox Walk	575	24	1,534	3	Local	1	Asphalt	4.5	9.7	9.0	7.1	9.4	10.0	10.0	10.0	9.7	9.9
408880152	120	1200	30	Colonial Dr	Lenox Walk	Matthews St	183	23	469	3	Local	1	Asphalt	8.7	10.0	8.5	9.3	10.0	9.9	10.0	10.0	10.0	10.0
343245248	119	1200	35	Colonial Dr	Matthews St	N Druid Hills Rd	438	21	1,022	3	Local	1	Asphalt	6.2	10.0	9.6	7.7	10.0	10.0	10.0	9.9	9.8	10.0
343246534	2746	1210	5	Colt Dr	NW END	Remington Rd	491	25	1,364	3	Local	1	Asphalt	4.7	10.0	10.0	10.0	7.8	10.0	9.8	10.0	9.8	10.0
343246518	2745	1210	10	Colt Dr	Remington Rd	Chamblee Dunwoody Rd	1,492	24	3,980	3	Local	1	Asphalt	2.8	10.0	9.0	9.0	7.7	10.0	9.9	10.0	10.0	10.0
465684207	1363	1220	5	Conasauga Ave	Canoochee Dr	Dresden Dr	538	26	1,555	3	Local	1	Asphalt	3.4	10.0	9.6	9.4	10.0	10.0	10.0	10.0	9.1	10.0
416039670	4858	1280	5	Converse Dr	Converse Dr	NE END	508	25	1,412	3	Local	1	Asphalt	9.1	10.0	9.9	7.1	10.0	10.0	9.3	10.0	9.7	10.0

City of Brookhaven, GA

Appendix A - Street Inventory and Condition Summary

Segment ID	GISID	Street Number	Block Number	Street Name	From Street	To Street	Pavement Length (ft)	Pavement Width (ft)	Pavement Area (yd2)	Agency FunCL Cd	Functional Class	Pavement Type Cd	Pavement Type	SuperSegment Details					
														SuperSeg ID	SuperSeg Description	SuperSeg Length (ft)	SuperSeg Area (yd2)	SuperSeg LAD	SuperSeg PCI
343246474	1607	1090	10	Chippewa Pl	Oconee Pass	Iroquois Path	459	26	1,327	3	Local	1	Asphalt	1920	1920 - Chippewa Pl + Others	2178	6263	42	49
408858182	1606	1090	15	Chippewa Pl	SOUTH END	Oconee Pass	272	25	754	3	Local	1	Asphalt	1920	1920 - Chippewa Pl + Others	2178	6263	42	49
343244424	2003	1100	5	Clairmont Ct	WEST END	Clairmont Way	227	33	832	3	Local	1	Asphalt	1950	1950 - Clairmont Ct	227	832	55	94
343244428	1986	1110	5	Clairmont Pl	WEST END	Clairmont Way	241	33	884	3	Local	1	Asphalt	1960	1960 - Clairmont Pl	400	1237	71	98
343244441	1987	1110	10	Clairmont Pl	Clairmont Way	EAST END	159	20	353	3	Local	1	Asphalt	1960	1960 - Clairmont Pl	400	1237	71	98
343246020	1549	1120	5	Clairmont Rd	9th St	Airport Rd	374	59	2,453	1	Arterial	1	Asphalt	1930	1930 - Clairmont Rd	4058	24666	29	53
408871315	1548	1120	10	Clairmont Rd	Tobey Rd	9th St	1,223	59	8,019	1	Arterial	1	Asphalt	1930	1930 - Clairmont Rd	4058	24666	29	53
424395631	1547	1120	15	Clairmont Rd	Georgian Dr E	Tobey Rd	430	45	2,152	1	Arterial	1	Asphalt	1930	1930 - Clairmont Rd	4058	24666	29	53
343246004	1546	1120	20	Clairmont Rd	Bragg St	Georgian Dr E	1,112	50	6,179	1	Arterial	1	Asphalt	1930	1930 - Clairmont Rd	4058	24666	29	53
343245999	1545	1120	25	Clairmont Rd	Manville Dr	Bragg St	468	56	2,912	1	Arterial	1	Asphalt	1930	1930 - Clairmont Rd	4058	24666	29	53
343245883	1544	1120	30	Clairmont Rd	Dresden Dr	Manville Dr	450	59	2,951	1	Arterial	1	Asphalt	1930	1930 - Clairmont Rd	4058	24666	29	53
431175670	1349	1130	5	Clairmont Rd	Canmont Dr	Dresden Dr	389	58	2,505	1	Arterial	1	Asphalt	1940	1940 - Clairmont Rd	2853	18733	32	52
431175673	1348	1130	10	Clairmont Rd	Raven Hill Dr	Canmont Dr	1,177	58	7,586	1	Arterial	1	Asphalt	1940	1940 - Clairmont Rd	2853	18733	32	52
343245870	3473	1130	15	Clairmont Rd	Skyland Rd	Raven Hill Dr	456	63	3,193	1	Arterial	1	Asphalt	1940	1940 - Clairmont Rd	2853	18733	32	52
343245867	3474	1130	20	Clairmont Rd	Buford Hwy	Skyland Rd	831	59	5,448	1	Arterial	1	Asphalt	1940	1940 - Clairmont Rd	2853	18733	32	52
408860620	2083	1140	5	Clairmont Way	Clairmont Ct	Clairmont Pl	395	23	1,010	3	Local	1	Asphalt	1970	1970 - Clairmont Way	1936	5338	9	72
343251664	2259	1140	10	Clairmont Way	Somervale Ct	Clairmont Ct	428	26	1,237	3	Local	1	Asphalt	1970	1970 - Clairmont Way	1936	5338	9	72
343251672	2258	1140	15	Clairmont Way	Somervale Ct	Clairmont Rd	1,113	25	3,091	3	Local	1	Asphalt	1970	1970 - Clairmont Way	1936	5338	9	72
431526690	118	1150	5	Clearview Dr	N Druid Hills Rd	EAST END	1,099	23	2,809	3	Local	1	Asphalt	1990	1990 - Clearview Dr	1099	2809	41	44
408860685	2494	3020	5	Cliff Valley Way	Lenox Park Blvd	Coosawattee Dr	2,055	40	9,133	3	Local	1	Asphalt	2000	2000 - Cliff Valley Way	3133	13926	39	50
343244353	1991	3020	10	Cliff Valley Way	Coosawattee Dr	Buford Hwy	1,078	40	4,792	3	Local	1	Asphalt	2000	2000 - Cliff Valley Way	3133	13926	39	50
442732583	3918	1160	5	Club Commons Cir	Club Commons Cir	Mabry Rd	1,369	24	3,650	3	Local	1	Asphalt	2010	2010 - Club Commons Cir	1369	3650	54	42
422303872	1269	1820	5	Club Dr	E Club Ct	Peachtree Rd	723	17	1,366	3	Local	1	Asphalt	1280	1280 - Bellaire Dr + Others	1657	4063	59	31
343244009	3883	1170	5	Club Pl	Mabry Rd	EAST END	655	26	1,891	3	Local	1	Asphalt	2020	2020 - Club Pl	655	1891	49	45
343245692	3709	1180	5	Club Trce	WEST END	Osborne Rd	754	25	2,096	3	Local	1	Asphalt	2030	2030 - Club Trce	754	2096	34	57
442738787	3845	1190	5	Club Walk Dr	WEST END	Hermance Dr	792	25	2,199	3	Local	1	Asphalt	2040	2040 - Club Walk Dr	792	2199	32	62
343245285	3844	1200	5	Colonial Dr	Standard Dr	Peachtree Rd	832	23	2,125	3	Local	1	Asphalt	2050	2050 - Colonial Dr	3606	9214	21	64
343245271	123	1200	10	Colonial Dr	Oglethorpe Ave	Standard Dr	351	22	858	3	Local	1	Asphalt	2050	2050 - Colonial Dr	3606	9214	21	64
343245243	122	1200	15	Colonial Dr	Pine Grove Ave	Oglethorpe Ave	582	23	1,488	3	Local	1	Asphalt	2050	2050 - Colonial Dr	3606	9214	21	64
343254274	5173	1200	20	Colonial Dr	Lenox Ridge Ct	Pine Grove Ave	645	24	1,719	3	Local	1	Asphalt	2050	2050 - Colonial Dr	3606	9214	21	64
408880153	121	1200	25	Colonial Dr	Lenox Ridge Ct	Lenox Walk	575	24	1,534	3	Local	1	Asphalt	2050	2050 - Colonial Dr	3606	9214	21	64
408880152	120	1200	30	Colonial Dr	Lenox Walk	Matthews St	183	23	469	3	Local	1	Asphalt	2050	2050 - Colonial Dr	3606	9214	21	64
343245248	119	1200	35	Colonial Dr	Matthews St	N Druid Hills Rd	438	21	1,022	3	Local	1	Asphalt	2050	2050 - Colonial Dr	3606	9214	21	64
343246534	2746	1210	5	Colt Dr	NW END	Remington Rd	491	25	1,364	3	Local	1	Asphalt	2060	2060 - Colt Dr	1983	5344	8	74
343246518	2745	1210	10	Colt Dr	Remington Rd	Chamblee Dunwoody Rd	1,492	24	3,980	3	Local	1	Asphalt	2060	2060 - Colt Dr	1983	5344	8	74
465684207	1363	1220	5	Conasauga Ave	Canooshee Dr	Dresden Dr	538	26	1,555	3	Local	1	Asphalt	1810	1810 - Conasauga Ave + Others	765	2210	5	82
416039670	4858	1280	5	Converse Dr	Converse Dr	NE END	508	25	1,412	3	Local	1	Asphalt	2070	2070 - Converse Dr	508	1412	34	55

City of Brookhaven, GA
Appendix A - Street Inventory and Condition Summary

Segment ID	GISID	Street Number	Block Number	Street Name	From Street	To Street	Pavement Length (ft)	Pavement Width (ft)	Pavement Area (yd2)	Agency FunCL Cd	Functional Class	Pavement Type Cd	Pavement Type	Owner	Condition Summary									
															Strength Rating	Condition Rating	Roughness Index (RI)	Surface Distress Index (SDI)	Pavement Condition Index (PCI)	Override PCI	Current PCI	Survey Date	Load Assoc Distresses (LAD)	Non-Load Distresses (NLAD)
343245315	3427	1290	5	Coosawattee Dr	Tugaloo Dr	Cartecay Dr	352	21	822	3	Local	1	Asphalt	City	1	Poor	51	27	35	94	94	9/6/2016	55.6	17.2
442743726	2535	1290	10	Coosawattee Dr	Coosawattee Dr	Tugaloo Dr	412	19	869	3	Local	1	Asphalt	City	1	Marginal	63	41	48	94	94	9/6/2016	47.4	11.8
375124518	1970	1290	15	Coosawattee Dr	Noel Dr	Coosawattee Dr	203	20	450	3	Local	1	Asphalt	City	3	Very Good	80	77	78	94	94	9/6/2016	5.1	17.9
343245314	1969	1290	20	Coosawattee Dr	Telford Dr	Noel Dr	180	19	380	3	Local	1	Asphalt	City	3	Fair	57	67	64	94	94	9/6/2016	15.8	16.7
343245296	2536	1290	25	Coosawattee Dr	Wayside Dr	Telford Dr	618	17	1,167	3	Local	1	Asphalt	City	2	Marginal	57	47	51	94	94	9/6/2016	38.3	14.3
343245293	2537	1290	30	Coosawattee Dr	Briarwood Rd	Wayside Dr	633	23	1,617	3	Local	1	Asphalt	City	3	Marginal	74	45	54	94	94	9/6/2016	36.5	18.8
445262507	2539	1310	5	Coosawattee Dr	N Cliff Valley Way	Doublegate Dr	1,405	26	4,058	3	Local	1	Asphalt	City	1	Marginal	51	40	43		43	9/5/2016	48.1	12.4
343244318	2340	1320	5	Corporate Blvd	Northeast Expy	Buford Hwy	1,518	46	7,759	3	Local	1	Asphalt	City	3	Marginal	56	47	50	94	94	9/6/2016	27.2	25.8
408880158	2525	1340	5	Cortez Ln	Brookhaven Garden Ln	Coosawattee Dr	264	22	646	3	Local	1	Asphalt	City	3	Fair	61	59	59		59	9/5/2016	27.6	13.6
408880160	2523	1340	10	Cortez Ln	Brookhaven Garden Ln	Cortez Way	1,149	25	3,190	3	Local	1	Asphalt	City	3	Fair	48	66	60		60	9/5/2016	23.3	10.9
408880156	2524	1340	15	Cortez Ln	Cortez Way	Drew Valley Rd	408	24	1,089	3	Local	1	Asphalt	City	3	Fair	65	62	63		63	9/5/2016	10.8	27.2
343245454	2522	1340	20	Cortez Ln	Drew Valley Rd	Ewing Dr	488	27	1,465	3	Local	1	Asphalt	City	2	Fair	71	48	55		55	9/5/2016	43.0	9.3
343245456	2521	1340	25	Cortez Ln	Ewing Dr	Nesbitt Dr	378	26	1,091	3	Local	1	Asphalt	City	3	Marginal	53	39	44		44	9/5/2016	31.2	29.7
343245327	1931	1350	5	Cortez Way	Noel Dr	Cortez Way	205	16	365	3	Local	1	Asphalt	City	2	Marginal	42	42	42		42	9/5/2016	39.1	19.3
408880157	2597	1350	10	Cortez Way	Cortez Ln	Noel Dr	619	19	1,307	3	Local	1	Asphalt	City	3	Marginal	68	45	53		53	9/5/2016	35.8	18.9
343245560	3426	1360	5	Cotswold Dr	Cove Cir	Wawona Dr	792	25	2,200	3	Local	1	Asphalt	City	1	Marginal	63	29	40		40	9/5/2016	53.0	17.8
343245496	1378	1370	5	Cove Cir	Drew Valley Rd	Wawona Ter	511	22	1,248	3	Local	1	Asphalt	City	1	Marginal	65	30	41		41	9/5/2016	49.0	21.4
343245497	3449	1370	10	Cove Cir	Wawona Ter	Cotswold Dr	421	25	1,170	3	Local	1	Asphalt	City	1	Marginal	70	31	44		44	9/5/2016	48.5	20.4
442752288	3448	1370	15	Cove Cir	Cotswold Dr	Wawona Dr	2,288	26	6,610	3	Local	1	Asphalt	City	3	Marginal	69	48	55		55	9/5/2016	38.2	14.3
343245595	3447	1370	20	Cove Cir	Cove Cir	Wawona Dr	280	27	840	3	Local	1	Asphalt	City	3	Marginal	69	46	53		53	9/5/2016	24.4	29.9
343245524	3446	1370	25	Cove Cir	Drew Valley Rd	Cove Cir	1,099	24	2,931	3	Local	1	Asphalt	City	2	Marginal	60	43	48		48	9/5/2016	38.6	18.8
343246960	3025	1380	5	Cranton Ct	Berkford Cir	NORTH END	417	26	1,203	3	Local	1	Asphalt	City	1	Poor	62	26	38		37	9/5/2016	66.1	8.1
343245789	3423	1390	5	Cravenridge Dr	Tryon Rd	Caldwell Rd	512	29	1,649	3	Local	1	Asphalt	City	3	Fair	70	49	56		56	9/5/2016	34.1	16.4
442738811	3424	1390	10	Cravenridge Dr	Pamela Dr	Tryon Rd	605	20	1,345	3	Local	1	Asphalt	City	3	Fair	71	51	57		57	9/5/2016	34.3	14.9
343245757	3425	1390	15	Cravenridge Dr	Tryon Rd	Pamela Dr	1,636	20	3,635	3	Local	1	Asphalt	City	2	Marginal	67	41	50		49	9/5/2016	46.0	13.0
445260878	1227	1420	5	Crossway Dr	NW END	Redding Rd	318	30	1,061	3	Local	1	Asphalt	City	1	Poor	48	32	38		37	9/5/2016	59.3	8.2
408860835	2493	1460	5	Curtis Dr	Buford Hwy	N Druid Hills Rd	3,389	30	11,296	3	Local	1	Asphalt	City	3	Very Good	75	85	82		82	9/5/2016	11.9	2.7
343254345	1228	1470	5	Cynthia Dr	Tryon Rd	Caldwell Rd	514	26	1,484	3	Local	1	Asphalt	City	3	Good	59	78	72		72	9/5/2016	4.6	17.4
500000064	20234	5630	5	Danbury Parc Pl	Donaldson Dr	Ellsworth Way	134	44	656	3	Local	1	Asphalt	City	3	Marginal	37	61	53		53	9/5/2016	34.0	4.7
500000065	20235	5630	10	Danbury Parc Pl	Ellsworth Way	Inglewood Way	476	23	1,217	3	Local	1	Asphalt	City	3	Very Good	69	89	82		82	9/5/2016	8.5	3.0
500000041	20112	5630	15	Danbury Parc Pl	Inglewood Way	Ashcroft Bend	658	22	1,607	3	Local	1	Asphalt	City	3	Excellent	80	88	85		85	9/5/2016	9.7	2.6
500000037	20029	5630	20	Danbury Parc Pl	Ashcroft Bend	EAST END	132	23	336	3	Local	1	Asphalt	City	2	Excellent	86	95	92		92	9/5/2016	0.0	4.6
446992291	1238	1510	5	Daventry Way	WEST END	Bankshill Row	254	32	902	3	Local	1	Asphalt	City	1	Poor	39	22	28		28	9/5/2016	69.2	8.3
445259046	3915	1520	5	Devine Cir	WEST END	Osborne Rd	902	27	2,706	3	Local	1	Asphalt	City	2	Excellent	89	98	95		95	9/5/2016	0.0	1.6
445259042	3916	1530	5	Devine Cir	WEST END	Osborne Rd	349	24	930	3	Local	1	Asphalt	City	3	Good	63	74	70		70	9/5/2016	8.5	17.5
343245701	3715	1540	5	Dickson St	SOUTH END	Windsor Pkwy	562	25	1,561	3	Local	1	Asphalt	City	1	Poor	44	30	35		34	9/5/2016	54.1	16.0
343245439	1475	1550	5	Dogwood Ter	Wilford Dr	E Osborne Rd	860	22	2,102	3	Local	1	Asphalt	City	1	Poor	60	20	33		33	9/5/2016	53.8	25.8

City of Brookhaven, GA
Appendix A - Street Inventory and Condition Summary

Segment ID	GISID	Street Number	Block Number	Street Name	From Street	To Street	Pavement Length (ft)	Pavement Width (ft)	Pavement Area (yd2)	Agency FunCL Cd	Functional Class	Pavement Type Cd	Pavement Type	Condition Details									
														IRI Value (mm/m)	Rutting / Transverse Profile	Trans-Long Crk - Linear Crk	Alligator Crk / Divided Slab	Map Crk / Corner Break	Edge Crk / Joint Spall	Distortions / Faulting	Bleeding / Polished Agg	Raveling / Scaling	Patching
343245315	3427	1290	5	Coosawattee Dr	Tugaloo Dr	Cartecay Dr	352	21	822	3	Local	1	Asphalt	6.2	10.0	7.9	5.7	10.0	10.0	10.0	10.0	9.9	8.4
442743726	2535	1290	10	Coosawattee Dr	Coosawattee Dr	Tugaloo Dr	412	19	869	3	Local	1	Asphalt	4.4	10.0	8.6	6.2	10.0	10.0	10.0	10.0	9.9	8.8
375124518	1970	1290	15	Coosawattee Dr	Noel Dr	Coosawattee Dr	203	20	450	3	Local	1	Asphalt	2.7	10.0	7.8	9.6	10.0	9.8	10.0	10.0	10.0	10.0
343245314	1969	1290	20	Coosawattee Dr	Telford Dr	Noel Dr	180	19	380	3	Local	1	Asphalt	5.2	10.0	8.9	9.0	8.9	10.0	10.0	10.0	9.7	9.2
343245296	2536	1290	25	Coosawattee Dr	Wayside Dr	Telford Dr	618	17	1,167	3	Local	1	Asphalt	5.2	9.9	8.4	7.1	9.8	10.0	8.8	10.0	9.9	10.0
343245293	2537	1290	30	Coosawattee Dr	Briarwood Rd	Wayside Dr	633	23	1,617	3	Local	1	Asphalt	3.2	10.0	8.5	6.3	8.7	10.0	10.0	10.0	10.0	10.0
445262507	2539	1310	5	Coosawattee Dr	N Cliff Valley Way	Doublegate Dr	1,405	26	4,058	3	Local	1	Asphalt	6.3	9.9	9.1	5.7	9.5	10.0	10.0	10.0	9.5	9.4
343244318	2340	1320	5	Corporate Blvd	Northeast Expy	Buford Hwy	1,518	46	7,759	3	Local	1	Asphalt	5.4	9.9	8.2	8.0	9.0	10.0	9.9	10.0	9.0	9.3
408880158	2525	1340	5	Cortez Ln	Brookhaven Garden Ln	Coosawattee Dr	264	22	646	3	Local	1	Asphalt	4.7	10.0	8.5	7.5	10.0	10.0	10.0	10.0	9.7	9.7
408880160	2523	1340	10	Cortez Ln	Brookhaven Garden Ln	Cortez Way	1,149	25	3,190	3	Local	1	Asphalt	6.7	9.9	9.4	8.1	8.9	10.0	10.0	10.0	9.9	9.6
408880156	2524	1340	15	Cortez Ln	Cortez Way	Drew Valley Rd	408	24	1,089	3	Local	1	Asphalt	4.2	10.0	7.1	9.1	9.4	9.7	9.9	10.0	10.0	10.0
343245454	2522	1340	20	Cortez Ln	Drew Valley Rd	Ewing Dr	488	27	1,465	3	Local	1	Asphalt	3.5	10.0	8.9	6.4	9.9	10.0	9.2	10.0	10.0	9.8
343245456	2521	1340	25	Cortez Ln	Ewing Dr	Nesbitt Dr	378	26	1,091	3	Local	1	Asphalt	5.8	10.0	8.8	7.4	6.5	10.0	9.4	10.0	9.9	9.9
343245327	1931	1350	5	Cortez Way	Noel Dr	Cortez Way	205	16	365	3	Local	1	Asphalt	8.0	10.0	8.4	7.4	10.0	10.0	10.0	10.0	8.9	8.3
408880157	2597	1350	10	Cortez Way	Cortez Ln	Noel Dr	619	19	1,307	3	Local	1	Asphalt	3.9	10.0	8.5	7.2	9.6	10.0	10.0	10.0	9.2	9.0
343245560	3426	1360	5	Cotswold Dr	Cove Cir	Wawona Dr	792	25	2,200	3	Local	1	Asphalt	4.4	10.0	8.2	5.1	10.0	10.0	9.9	10.0	9.4	9.6
343245496	1378	1370	5	Cove Cir	Drew Valley Rd	Wawona Ter	511	22	1,248	3	Local	1	Asphalt	4.2	10.0	8.8	5.2	9.2	10.0	9.8	10.0	8.7	10.0
343245497	3449	1370	10	Cove Cir	Wawona Ter	Cotswold Dr	421	25	1,170	3	Local	1	Asphalt	3.6	10.0	8.4	5.2	10.0	10.0	10.0	10.0	8.6	9.9
442752288	3448	1370	15	Cove Cir	Cotswold Dr	Wawona Dr	2,288	26	6,610	3	Local	1	Asphalt	3.7	10.0	8.7	7.1	9.3	10.0	9.7	10.0	10.0	9.1
343245595	3447	1370	20	Cove Cir	Cove Cir	Wawona Dr	280	27	840	3	Local	1	Asphalt	3.8	10.0	7.4	7.8	8.4	10.0	9.7	10.0	10.0	10.0
343245524	3446	1370	25	Cove Cir	Drew Valley Rd	Cove Cir	1,099	24	2,931	3	Local	1	Asphalt	4.9	10.0	8.7	6.5	8.6	10.0	9.9	10.0	9.9	9.6
343246960	3025	1380	5	Cranton Ct	Berkford Cir	NORTH END	417	26	1,203	3	Local	1	Asphalt	4.6	10.0	10.0	3.5	8.8	10.0	10.0	10.0	9.9	9.9
343245789	3423	1390	5	Cravenridge Dr	Tryon Rd	Caldwell Rd	512	29	1,649	3	Local	1	Asphalt	3.7	10.0	8.0	7.0	10.0	10.0	10.0	10.0	10.0	9.5
442738811	3424	1390	10	Cravenridge Dr	Pamela Dr	Tryon Rd	605	20	1,345	3	Local	1	Asphalt	3.5	10.0	8.1	6.7	10.0	10.0	10.0	10.0	10.0	9.8
343245757	3425	1390	15	Cravenridge Dr	Tryon Rd	Pamela Dr	1,636	20	3,635	3	Local	1	Asphalt	3.9	9.7	8.5	6.9	10.0	10.0	9.1	9.9	9.9	9.3
445260878	1227	1420	5	Crossway Dr	NW END	Redding Rd	318	30	1,061	3	Local	1	Asphalt	6.8	10.0	9.3	4.2	10.0	10.0	10.0	10.0	9.5	9.9
408860835	2493	1460	5	Curtis Dr	Buford Hwy	N Druid Hills Rd	3,389	30	11,296	3	Local	1	Asphalt	3.1	10.0	9.8	8.8	10.0	10.0	10.0	10.0	9.8	10.0
343254345	1228	1470	5	Cynthia Dr	Tryon Rd	Caldwell Rd	514	26	1,484	3	Local	1	Asphalt	5.0	10.0	8.2	9.7	9.9	10.0	10.0	10.0	9.5	9.9
500000064	20234	5630	5	Danbury Parc Pl	Donaldson Dr	Ellsworth Way	134	44	656	3	Local	1	Asphalt	9.3	8.2	9.6	8.3	10.0	10.0	10.0	10.0	9.8	10.0
500000065	20235	5630	10	Danbury Parc Pl	Ellsworth Way	Inglewood Way	476	23	1,217	3	Local	1	Asphalt	4.8	10.0	9.8	9.2	10.0	10.0	10.0	10.0	9.7	10.0
500000041	20112	5630	15	Danbury Parc Pl	Inglewood Way	Ashcroft Bend	658	22	1,607	3	Local	1	Asphalt	2.7	10.0	9.7	9.0	10.0	10.0	10.0	10.0	10.0	10.0
500000037	20029	5630	20	Danbury Parc Pl	Ashcroft Bend	EAST END	132	23	336	3	Local	1	Asphalt	4.8	10.0	9.8	10.0	10.0	10.0	10.0	9.9	9.6	10.0
446992291	1238	1510	5	Daventry Way	WEST END	Bankshill Row	254	32	902	3	Local	1	Asphalt	8.7	10.0	9.1	3.9	10.0	10.0	8.8	10.0	9.8	10.0
445259046	3915	1520	5	Devine Cir	WEST END	Osborne Rd	902	27	2,706	3	Local	1	Asphalt	2.7	10.0	10.0	10.0	10.0	10.0	10.0	10.0	9.7	10.0
445259042	3916	1530	5	Devine Cir	WEST END	Osborne Rd	349	24	930	3	Local	1	Asphalt	4.4	10.0	7.8	9.2	10.0	9.9	10.0	10.0	10.0	10.0
343245701	3715	1540	5	Dickson St	SOUTH END	Windsor Pkwy	562	25	1,561	3	Local	1	Asphalt	7.6	9.5	8.1	5.6	10.0	10.0	9.9	10.0	9.9	9.4
343245439	1475	1550	5	Dogwood Ter	Wilford Dr	E Osborne Rd	860	22	2,102	3	Local	1	Asphalt	4.9	9.6	7.8	6.0	9.1	10.0	9.9	10.0	9.4	8.8

City of Brookhaven, GA

Appendix A - Street Inventory and Condition Summary

Segment ID	GISID	Street Number	Block Number	Street Name	From Street	To Street	Pavement Length (ft)	Pavement Width (ft)	Pavement Area (yd2)	Agency FunCL Cd	Functional Class	Pavement Type Cd	Pavement Type	SuperSegment Details					
														SuperSeg ID	SuperSeg Description	SuperSeg Length (ft)	SuperSeg Area (yd2)	SuperSeg LAD	SuperSeg PCI
343245315	3427	1290	5	Coosawattee Dr	Tugaloo Dr	Cartecay Dr	352	21	822	3	Local	1	Asphalt	2080	2080 - Coosawattee Dr	2398	5306	37	94
442743726	2535	1290	10	Coosawattee Dr	Coosawattee Dr	Tugaloo Dr	412	19	869	3	Local	1	Asphalt	2080	2080 - Coosawattee Dr	2398	5306	37	94
375124518	1970	1290	15	Coosawattee Dr	Noel Dr	Coosawattee Dr	203	20	450	3	Local	1	Asphalt	2080	2080 - Coosawattee Dr	2398	5306	37	94
343245314	1969	1290	20	Coosawattee Dr	Telford Dr	Noel Dr	180	19	380	3	Local	1	Asphalt	2080	2080 - Coosawattee Dr	2398	5306	37	94
343245296	2536	1290	25	Coosawattee Dr	Wayside Dr	Telford Dr	618	17	1,167	3	Local	1	Asphalt	2080	2080 - Coosawattee Dr	2398	5306	37	94
343245293	2537	1290	30	Coosawattee Dr	Briarwood Rd	Wayside Dr	633	23	1,617	3	Local	1	Asphalt	2080	2080 - Coosawattee Dr	2398	5306	37	94
445262507	2539	1310	5	Coosawattee Dr	N Cliff Valley Way	Doublegate Dr	1,405	26	4,058	3	Local	1	Asphalt	2090	2090 - Coosawattee Dr	1405	4058	48	43
343244318	2340	1320	5	Corporate Blvd	Northeast Expy	Buford Hwy	1,518	46	7,759	3	Local	1	Asphalt	2100	2100 - Corporate Blvd	1518	7759	27	94
408880158	2525	1340	5	Cortez Ln	Brookhaven Garden Ln	Coosawattee Dr	264	22	646	3	Local	1	Asphalt	2110	2110 - Cortez Ln + Others	2471	6803	20	60
408880160	2523	1340	10	Cortez Ln	Brookhaven Garden Ln	Cortez Way	1,149	25	3,190	3	Local	1	Asphalt	2110	2110 - Cortez Ln + Others	2471	6803	20	60
408880156	2524	1340	15	Cortez Ln	Cortez Way	Drew Valley Rd	408	24	1,089	3	Local	1	Asphalt	2110	2110 - Cortez Ln + Others	2471	6803	20	60
343245454	2522	1340	20	Cortez Ln	Drew Valley Rd	Ewing Dr	488	27	1,465	3	Local	1	Asphalt	2480	2480 - Nesbitt Dr + Others	3812	11077	31	50
343245456	2521	1340	25	Cortez Ln	Ewing Dr	Nesbitt Dr	378	26	1,091	3	Local	1	Asphalt	2480	2480 - Nesbitt Dr + Others	3812	11077	31	50
343245327	1931	1350	5	Cortez Way	Noel Dr	Cortez Way	205	16	365	3	Local	1	Asphalt	2120	2120 - Noel Dr + Others	1869	4110	34	50
408880157	2597	1350	10	Cortez Way	Cortez Ln	Noel Dr	619	19	1,307	3	Local	1	Asphalt	2120	2120 - Noel Dr + Others	1869	4110	34	50
343245560	3426	1360	5	Cotswold Dr	Cove Cir	Wawona Dr	792	25	2,200	3	Local	1	Asphalt	2130	2130 - Cotswold Dr	792	2200	53	40
343245496	1378	1370	5	Cove Cir	Drew Valley Rd	Wawona Ter	511	22	1,248	3	Local	1	Asphalt	2140	2140 - Cove Cir	4599	12798	39	51
343245497	3449	1370	10	Cove Cir	Wawona Ter	Cotswold Dr	421	25	1,170	3	Local	1	Asphalt	2140	2140 - Cove Cir	4599	12798	39	51
442752288	3448	1370	15	Cove Cir	Cotswold Dr	Wawona Dr	2,288	26	6,610	3	Local	1	Asphalt	2140	2140 - Cove Cir	4599	12798	39	51
343245595	3447	1370	20	Cove Cir	Cove Cir	Wawona Dr	280	27	840	3	Local	1	Asphalt	2140	2140 - Cove Cir	4599	12798	39	51
343245524	3446	1370	25	Cove Cir	Drew Valley Rd	Cove Cir	1,099	24	2,931	3	Local	1	Asphalt	2140	2140 - Cove Cir	4599	12798	39	51
343246960	3025	1380	5	Cranton Ct	Berkford Cir	NORTH END	417	26	1,203	3	Local	1	Asphalt	1290	1290 - Berkford Cir + Others	3946	11217	46	54
343245789	3423	1390	5	Cravenridge Dr	Tryon Rd	Caldwell Rd	512	29	1,649	3	Local	1	Asphalt	2150	2150 - Cravenridge Dr	2752	6628	41	53
442738811	3424	1390	10	Cravenridge Dr	Pamela Dr	Tryon Rd	605	20	1,345	3	Local	1	Asphalt	2150	2150 - Cravenridge Dr	2752	6628	41	53
343245757	3425	1390	15	Cravenridge Dr	Tryon Rd	Pamela Dr	1,636	20	3,635	3	Local	1	Asphalt	2150	2150 - Cravenridge Dr	2752	6628	41	53
445260878	1227	1420	5	Crossway Dr	NW END	Redding Rd	318	30	1,061	3	Local	1	Asphalt	2160	2160 - Crossway Dr	318	1061	59	37
408860835	2493	1460	5	Curtis Dr	Buford Hwy	N Druid Hills Rd	3,389	30	11,296	3	Local	1	Asphalt	2170	2170 - Curtis Dr	3389	11296	12	82
343254345	1228	1470	5	Cynthia Dr	Tryon Rd	Caldwell Rd	514	26	1,484	3	Local	1	Asphalt	2180	2180 - Cynthia Dr	514	1484	5	72
500000064	20234	5630	5	Danbury Parc Pl	Donaldson Dr	Ellsworth Way	134	44	656	3	Local	1	Asphalt	3190	3190 - Danbury Parc Pl + Others	4367	11254	11	82
500000065	20235	5630	10	Danbury Parc Pl	Ellsworth Way	Inglewood Way	476	23	1,217	3	Local	1	Asphalt	3190	3190 - Danbury Parc Pl + Others	4367	11254	11	82
500000041	20112	5630	15	Danbury Parc Pl	Inglewood Way	Ashcroft Bend	658	22	1,607	3	Local	1	Asphalt	3190	3190 - Danbury Parc Pl + Others	4367	11254	11	82
500000037	20029	5630	20	Danbury Parc Pl	Ashcroft Bend	EAST END	132	23	336	3	Local	1	Asphalt	3190	3190 - Danbury Parc Pl + Others	4367	11254	11	82
446992291	1238	1510	5	Daventry Way	WEST END	Bankshill Row	254	32	902	3	Local	1	Asphalt	1230	1230 - Newbridge Trce + Others	2258	6878	61	30
445259046	3915	1520	5	Devine Cir	WEST END	Osborne Rd	902	27	2,706	3	Local	1	Asphalt	2190	2190 - Devine Cir	902	2706	0	95
445259042	3916	1530	5	Devine Cir	WEST END	Osborne Rd	349	24	930	3	Local	1	Asphalt	3490	3490 - Osborne Rd + Others	3350	7932	8	75
343245701	3715	1540	5	Dickson St	SOUTH END	Windsor Pkwy	562	25	1,561	3	Local	1	Asphalt	2560	2560 - Dickson St + Others	1956	5230	51	36
343245439	1475	1550	5	Dogwood Ter	Wilford Dr	E Osborne Rd	860	22	2,102	3	Local	1	Asphalt	4340	4340 - Wilford Dr + Others	1855	4645	54	37

City of Brookhaven, GA
Appendix A - Street Inventory and Condition Summary

Segment ID	GISID	Street Number	Block Number	Street Name	From Street	To Street	Pavement Length (ft)	Pavement Width (ft)	Pavement Area (yd2)	Agency FunCL Cd	Functional Class	Pavement Type Cd	Pavement Type	Owner	Condition Summary								
															Strength Rating	Condition Rating	Roughness Index (RI)	Surface Distress Index (SDI)	Pavement Condition Index (PCI)	Override PCI	Current PCI	Survey Date	Load Assoc Distresses (LAD)
343246488	1677	1580	5	Donaldson Dr	Woodstream Cir	Donaldson Dr	161	26	466	2	Collector	1	Asphalt	City	3	Marginal	44	44	44	44	9/5/2016	27.9	28.1
343246367	3009	1580	10	Donaldson Dr	Bubbling Creek Rd	Woodstream Cir	1,117	25	3,103	2	Collector	1	Asphalt	City	3	Good	83	66	71	71	9/5/2016	17.2	16.9
442738608	3010	1580	15	Donaldson Dr	Park Creek Ln	Bubbling Creek Rd	450	28	1,401	2	Collector	1	Asphalt	City	3	Good	68	67	67	67	9/5/2016	21.8	11.2
343246360	1676	1580	20	Donaldson Dr	Danbury Parc Pl	Park Creek Ln	213	26	614	2	Collector	1	Asphalt	City	3	Good	88	60	69	69	9/5/2016	12.4	27.9
343246355	1675	1580	25	Donaldson Dr	Donaldson Park Dr	Danbury Parc Pl	328	26	948	2	Collector	1	Asphalt	City	3	Good	89	55	66	66	9/5/2016	26.6	18.3
408858343	3011	1580	30	Donaldson Dr	Blair Cir	Donaldson Park Dr	434	27	1,303	2	Collector	1	Asphalt	City	3	Fair	78	57	64	64	9/5/2016	25.7	17.2
343246341	1674	1580	35	Donaldson Dr	Donaldson Dr	Blair Cir	496	31	1,708	2	Collector	1	Asphalt	City	3	Fair	62	64	63	63	9/5/2016	27.9	8.6
408858366	1229	1580	40	Donaldson Dr	Johnson Ferry Rd	Donaldson Dr	413	33	1,514	2	Collector	1	Asphalt	City	3	Fair	75	55	62	61	9/5/2016	30.2	14.7
343282687	3946	1590	5	Dorby Close	Dorby Park Dr	NE END	198	41	902	3	Local	1	Asphalt	City	1	Marginal	54	41	45	45	9/5/2016	51.8	7.0
343282686	3838	1600	5	Dorby Park Dr	Osborne Rd	Dorby Close	389	22	951	3	Local	1	Asphalt	City	2	Marginal	68	44	52	51	9/5/2016	40.3	16.1
343282685	3837	1600	10	Dorby Park Dr	Dorby Close	EAST END	237	33	870	3	Local	1	Asphalt	City	1	Marginal	45	41	42	42	9/5/2016	42.8	15.8
343246407	695	1610	5	Downing Ln	Ives Ct	NORTH END	183	39	791	3	Local	1	Asphalt	City	1	Poor	58	27	37	37	9/5/2016	61.4	11.3
343246405	4445	1610	10	Downing Ln	Byrnwyck Pl	Ives Ct	310	26	895	3	Local	1	Asphalt	City	1	Marginal	75	29	44	44	9/5/2016	55.5	15.6
424393731	1105	1620	5	Dresden Dr	Peachtree Rd	Ramp	184	46	938	1	Arterial	1	Asphalt	City	3	Marginal	49	55	53	53	9/5/2016	17.1	27.9
424395393	1106	1620	10	Dresden Dr	Ramp	Apple Valley Rd	546	43	2,611	1	Arterial	1	Asphalt	City	3	Good	82	59	67	67	9/5/2016	24.0	16.5
343254415	3488	1620	15	Dresden Dr	Apple Valley Rd	Fernwood Cir	903	37	3,713	1	Arterial	1	Asphalt	City	3	Very Good	77	86	83	83	9/5/2016	2.1	12.0
343254412	1335	1620	20	Dresden Dr	Fernwood Cir	Elijay Dr	532	39	2,305	1	Arterial	1	Asphalt	City	3	Very Good	74	87	83	83	9/5/2016	4.9	7.8
442755251	3487	1620	25	Dresden Dr	Elijay Dr	Caldwell Rd	172	39	746	1	Arterial	1	Asphalt	City	2	Marginal	57	45	49	49	9/5/2016	44.0	10.9
343245408	1336	1620	30	Dresden Dr	Caldwell Rd	Appalachee Dr	453	33	1,661	1	Arterial	1	Asphalt	City	3	Fair	81	50	60	60	9/5/2016	33.6	16.1
465684227	1337	1620	35	Dresden Dr	Appalachee Dr	Camille Dr	511	40	2,270	1	Arterial	1	Asphalt	City	3	Very Good	85	73	77	77	9/5/2016	7.4	19.6
343245413	1338	1620	40	Dresden Dr	Camille Dr	Conasauga Ave	189	38	797	1	Arterial	1	Asphalt	City	3	Good	88	65	73	73	9/5/2016	12.2	22.6
343245415	1339	1620	45	Dresden Dr	Conasauga Ave	Grant Dr	129	38	543	1	Arterial	1	Asphalt	City	3	Very Good	90	77	82	81	9/5/2016	11.6	11.1
424395448	3486	1620	50	Dresden Dr	Grant Dr	N Thompson Rd	442	34	1,669	1	Arterial	1	Asphalt	City	3	Good	83	60	68	68	9/5/2016	10.7	28.8
343245557	1341	1620	60	Dresden Dr	Thompson Rd	Wayland Cir	719	37	2,955	1	Arterial	1	Asphalt	City	2	Marginal	65	43	50	50	9/5/2016	43.4	13.9
343245565	3485	1620	65	Dresden Dr	Wayland Cir	Ashford Rd	630	37	2,592	1	Arterial	1	Asphalt	City	3	Fair	82	55	64	64	9/5/2016	29.0	15.9
424395461	3484	1620	70	Dresden Dr	Ashford Rd	Winding Ln	973	40	4,325	1	Arterial	1	Asphalt	City	3	Fair	79	49	59	59	9/5/2016	37.4	13.7
424395459	1342	1620	75	Dresden Dr	Winding Ln	Brookline Cir	575	43	2,747	1	Arterial	1	Asphalt	City	3	Fair	66	51	56	56	9/5/2016	29.1	19.5
424395494	3483	1620	80	Dresden Dr	Brookline Cir	Carlton Pl	485	37	1,993	1	Arterial	1	Asphalt	City	3	Fair	78	58	64	64	9/5/2016	23.9	18.5
343245616	3482	1620	85	Dresden Dr	Carlton Pl	Skyland Dr	378	36	1,512	1	Arterial	1	Asphalt	City	3	Good	85	64	71	71	9/5/2016	7.4	28.3
343245631	1343	1620	90	Dresden Dr	Skyland Dr	Archway Dr	765	35	2,975	1	Arterial	1	Asphalt	City	3	Marginal	68	47	54	54	9/5/2016	38.0	14.8
343245681	1344	1620	95	Dresden Dr	Archway Dr	Clairmont Rd	912	57	5,775	1	Arterial	1	Asphalt	City	3	Good	79	61	67	67	9/5/2016	29.4	9.8
343245515	2607	1630	5	Drew Valley Rd	E Drew Valley Rd	Buford Hwy	491	27	1,473	3	Local	1	Asphalt	City	3	Fair	56	58	57	57	9/5/2016	18.6	23.6
343245510	2606	1630	10	Drew Valley Rd	Burch Cir	E Drew Valley Rd	648	26	1,873	3	Local	1	Asphalt	City	3	Good	77	60	66	66	9/5/2016	13.4	26.2
343245469	2605	1630	15	Drew Valley Rd	Burch Cir	Burch Cir	1,192	25	3,310	3	Local	1	Asphalt	City	3	Fair	73	56	62	61	9/5/2016	14.7	29.5
343245463	2604	1630	20	Drew Valley Rd	Poplar Springs Dr	Burch Cir	632	25	1,757	3	Local	1	Asphalt	City	3	Fair	63	59	60	60	9/5/2016	8.7	32.8
343245449	2603	1630	25	Drew Valley Rd	Nesbitt Dr	Poplar Springs Dr	387	25	1,074	3	Local	1	Asphalt	City	3	Good	72	66	68	68	9/5/2016	12.4	21.8
343245446	2602	1630	30	Drew Valley Rd	Briarwood Way	Nesbitt Dr	882	26	2,547	3	Local	1	Asphalt	City	3	Good	66	73	71	71	9/5/2016	17.2	9.8

City of Brookhaven, GA
Appendix A - Street Inventory and Condition Summary

Segment ID	GISID	Street Number	Block Number	Street Name	From Street	To Street	Pavement Length (ft)	Pavement Width (ft)	Pavement Area (yd2)	Agency FunCL Cd	Functional Class	Pavement Type Cd	Pavement Type	Condition Details									
														IRI Value (mm/m)	Rutting / Transverse Profile	Trans-Long Crk - Linear Crk	Alligator Crk / Divided Slab	Map Crk / Corner Break	Edge Crk / Joint Spall	Distortions / Faulting	Bleeding / Polished Agg	Raveling / Scaling	Patching
343246488	1677	1580	5	Donaldson Dr	Woodstream Cir	Donaldson Dr	161	26	466	2	Collector	1	Asphalt	7.5	8.9	6.7	8.7	9.8	9.8	10.0	10.0	9.9	9.6
343246367	3009	1580	10	Donaldson Dr	Bubbling Creek Rd	Woodstream Cir	1,117	25	3,103	2	Collector	1	Asphalt	2.5	10.0	9.3	8.7	9.3	10.0	9.9	10.0	8.8	9.6
442738608	3010	1580	15	Donaldson Dr	Park Creek Ln	Bubbling Creek Rd	450	28	1,401	2	Collector	1	Asphalt	3.8	10.0	9.3	7.8	10.0	10.0	10.0	10.0	9.0	10.0
343246360	1676	1580	20	Donaldson Dr	Danbury Parc Pl	Park Creek Ln	213	26	614	2	Collector	1	Asphalt	2.2	10.0	7.2	8.8	9.6	9.9	10.0	10.0	9.5	10.0
343246355	1675	1580	25	Donaldson Dr	Donaldson Park Dr	Danbury Parc Pl	328	26	948	2	Collector	1	Asphalt	2.1	10.0	8.9	7.3	10.0	10.0	10.0	10.0	8.3	10.0
408858343	3011	1580	30	Donaldson Dr	Blair Cir	Donaldson Park Dr	434	27	1,303	2	Collector	1	Asphalt	2.9	10.0	8.8	7.4	9.8	10.0	10.0	10.0	8.8	10.0
343246341	1674	1580	35	Donaldson Dr	Donaldson Dr	Blair Cir	496	31	1,708	2	Collector	1	Asphalt	4.5	10.0	9.2	7.2	10.0	10.0	10.0	10.0	9.7	9.9
408858366	1229	1580	40	Donaldson Dr	Johnson Ferry Rd	Donaldson Dr	413	33	1,514	2	Collector	1	Asphalt	3.1	10.0	8.8	7.0	9.6	10.0	10.0	10.0	9.5	10.0
343282687	3946	1590	5	Dorby Close	Dorby Park Dr	NE END	198	41	902	3	Local	1	Asphalt	5.7	10.0	9.3	5.3	10.0	10.0	10.0	10.0	9.8	9.3
343282686	3838	1600	5	Dorby Park Dr	Osborne Rd	Dorby Close	389	22	951	3	Local	1	Asphalt	3.8	9.1	8.0	8.3	10.0	10.0	10.0	10.0	10.0	8.2
343282685	3837	1600	10	Dorby Park Dr	Dorby Close	EAST END	237	33	870	3	Local	1	Asphalt	7.5	10.0	8.8	6.2	9.0	10.0	10.0	10.0	9.9	9.4
343246407	695	1610	5	Downing Ln	Ives Ct	NORTH END	183	39	791	3	Local	1	Asphalt	5.1	9.8	8.7	5.0	10.0	10.0	9.4	10.0	9.9	9.4
343246405	4445	1610	10	Downing Ln	Byrnwyck Pl	Ives Ct	310	26	895	3	Local	1	Asphalt	3.1	10.0	8.2	4.6	10.0	10.0	9.8	10.0	9.8	10.0
424393731	1105	1620	5	Dresden Dr	Peachtree Rd	Ramp	184	46	938	1	Arterial	1	Asphalt	6.6	10.0	7.3	8.4	9.9	10.0	9.8	10.0	9.0	10.0
424395393	1106	1620	10	Dresden Dr	Ramp	Apple Valley Rd	546	43	2,611	1	Arterial	1	Asphalt	2.6	10.0	9.0	7.6	9.2	10.0	10.0	10.0	9.2	10.0
343254415	3488	1620	15	Dresden Dr	Apple Valley Rd	Fernwood Cir	903	37	3,713	1	Arterial	1	Asphalt	3.0	10.0	9.1	9.8	10.0	10.0	10.0	10.0	9.2	10.0
343254412	1335	1620	20	Dresden Dr	Fernwood Cir	Ellijay Dr	532	39	2,305	1	Arterial	1	Asphalt	3.2	10.0	9.6	9.8	10.0	10.0	9.6	10.0	9.1	10.0
442755251	3487	1620	25	Dresden Dr	Ellijay Dr	Caldwell Rd	172	39	746	1	Arterial	1	Asphalt	5.2	8.8	9.1	7.2	10.0	10.0	9.4	10.0	9.3	10.0
343245408	1336	1620	30	Dresden Dr	Caldwell Rd	Appalachee Dr	453	33	1,661	1	Arterial	1	Asphalt	2.7	10.0	8.8	7.5	9.8	10.0	9.9	10.0	9.0	9.1
465684227	1337	1620	35	Dresden Dr	Appalachee Dr	Camille Dr	511	40	2,270	1	Arterial	1	Asphalt	2.4	10.0	7.8	9.4	9.8	10.0	10.0	10.0	9.8	9.8
343245413	1338	1620	40	Dresden Dr	Camille Dr	Conasauga Ave	189	38	797	1	Arterial	1	Asphalt	2.2	10.0	9.3	9.1	7.9	10.0	10.0	10.0	9.0	9.6
343245415	1339	1620	45	Dresden Dr	Conasauga Ave	Grant Dr	129	38	543	1	Arterial	1	Asphalt	2.0	10.0	9.2	8.8	10.0	10.0	10.0	10.0	9.1	10.0
424395448	3486	1620	50	Dresden Dr	Grant Dr	N Thompson Rd	442	34	1,669	1	Arterial	1	Asphalt	2.5	10.0	7.5	9.0	9.6	10.0	10.0	10.0	8.8	9.9
343245557	1341	1620	60	Dresden Dr	Thompson Rd	Wayland Cir	719	37	2,955	1	Arterial	1	Asphalt	4.2	9.6	8.9	6.9	10.0	10.0	9.9	10.0	9.2	9.1
343245565	3485	1620	65	Dresden Dr	Wayland Cir	Ashford Rd	630	37	2,592	1	Arterial	1	Asphalt	2.6	9.8	8.8	8.6	10.0	10.0	10.0	10.0	8.8	8.3
424395461	3484	1620	70	Dresden Dr	Ashford Rd	Winding Ln	973	40	4,325	1	Arterial	1	Asphalt	2.8	10.0	8.8	7.7	10.0	10.0	10.0	10.0	9.2	8.2
424395459	1342	1620	75	Dresden Dr	Winding Ln	Brookline Cir	575	43	2,747	1	Arterial	1	Asphalt	4.1	9.6	8.6	7.8	10.0	10.0	9.9	10.0	8.5	9.7
424395494	3483	1620	80	Dresden Dr	Brookline Cir	Carlton Pl	485	37	1,993	1	Arterial	1	Asphalt	2.9	9.8	8.1	8.2	10.0	10.0	9.7	10.0	9.3	9.7
343245616	3482	1620	85	Dresden Dr	Carlton Pl	Skyland Dr	378	36	1,512	1	Arterial	1	Asphalt	2.4	10.0	8.0	9.3	9.2	10.0	10.0	10.0	8.5	10.0
343245631	1343	1620	90	Dresden Dr	Skyland Dr	Archway Dr	765	35	2,975	1	Arterial	1	Asphalt	3.9	9.0	8.5	8.0	10.0	10.0	10.0	10.0	9.5	9.0
343245881	1344	1620	95	Dresden Dr	Archway Dr	Clairmont Rd	912	57	5,775	1	Arterial	1	Asphalt	2.8	8.3	9.4	8.7	9.6	10.0	10.0	10.0	9.5	10.0
343245515	2607	1630	5	Drew Valley Rd	E Drew Valley Rd	Buford Hwy	491	27	1,473	3	Local	1	Asphalt	5.4	10.0	8.4	9.2	8.2	10.0	10.0	10.0	9.9	8.6
343245510	2606	1630	10	Drew Valley Rd	Burch Cir	E Drew Valley Rd	648	26	1,873	3	Local	1	Asphalt	3.0	10.0	8.4	9.7	7.5	10.0	9.8	10.0	10.0	8.9
343245469	2605	1630	15	Drew Valley Rd	Burch Cir	Burch Cir	1,192	25	3,310	3	Local	1	Asphalt	3.3	10.0	8.3	9.6	7.2	10.0	9.8	10.0	10.0	8.8
343245463	2604	1630	20	Drew Valley Rd	Poplar Springs Dr	Burch Cir	632	25	1,757	3	Local	1	Asphalt	4.4	10.0	7.4	9.8	7.9	10.0	9.8	10.0	9.9	9.3
343245449	2603	1630	25	Drew Valley Rd	Nesbitt Dr	Poplar Springs Dr	387	25	1,074	3	Local	1	Asphalt	3.5	10.0	7.9	8.8	9.2	10.0	10.0	10.0	10.0	9.9
343245446	2602	1630	30	Drew Valley Rd	Briarwood Way	Nesbitt Dr	882	26	2,547	3	Local	1	Asphalt	4.1	10.0	9.0	9.6	10.0	10.0	10.0	10.0	9.6	8.4

City of Brookhaven, GA

Appendix A - Street Inventory and Condition Summary

SuperSegment Details

Segment ID	GISID	Street Number	Block Number	Street Name	From Street	To Street	Pavement Length (ft)	Pavement Width (ft)	Pavement Area (Yd2)	Agency FunCL Cd	Functional Class	Pavement Type Cd	Pavement Type	SuperSeg ID	SuperSeg Description	SuperSeg Length (ft)	SuperSeg Area (Yd2)	SuperSeg LAD	SuperSeg PCI
343246488	1677	1580	5	Donaldson Dr	Woodstream Cir	Donaldson Dr	161	26	466	2	Collector	1	Asphalt	2200	2200 - Donaldson Dr	3612	11056	23	66
343246367	3009	1580	10	Donaldson Dr	Bubbling Creek Rd	Woodstream Cir	1,117	25	3,103	2	Collector	1	Asphalt	2200	2200 - Donaldson Dr	3612	11056	23	66
442738608	3010	1580	15	Donaldson Dr	Park Creek Ln	Bubbling Creek Rd	450	28	1,401	2	Collector	1	Asphalt	2200	2200 - Donaldson Dr	3612	11056	23	66
343246360	1676	1580	20	Donaldson Dr	Danbury Parc Pl	Park Creek Ln	213	26	614	2	Collector	1	Asphalt	2200	2200 - Donaldson Dr	3612	11056	23	66
343246355	1675	1580	25	Donaldson Dr	Donaldson Park Dr	Danbury Parc Pl	328	26	948	2	Collector	1	Asphalt	2200	2200 - Donaldson Dr	3612	11056	23	66
408858343	3011	1580	30	Donaldson Dr	Blair Cir	Donaldson Park Dr	434	27	1,303	2	Collector	1	Asphalt	2200	2200 - Donaldson Dr	3612	11056	23	66
343246341	1674	1580	35	Donaldson Dr	Donaldson Dr	Blair Cir	496	31	1,708	2	Collector	1	Asphalt	2200	2200 - Donaldson Dr	3612	11056	23	66
408858366	1229	1580	40	Donaldson Dr	Johnson Ferry Rd	Donaldson Dr	413	33	1,514	2	Collector	1	Asphalt	2200	2200 - Donaldson Dr	3612	11056	23	66
343282687	3946	1590	5	Dorby Close	Dorby Park Dr	NE END	198	41	902	3	Local	1	Asphalt	2210	2210 - Dorby Park Dr + Others	824	2723	45	46
343282686	3838	1600	5	Dorby Park Dr	Osborne Rd	Dorby Close	389	22	951	3	Local	1	Asphalt	2210	2210 - Dorby Park Dr + Others	824	2723	45	46
343282685	3837	1600	10	Dorby Park Dr	Dorby Close	EAST END	237	33	870	3	Local	1	Asphalt	2210	2210 - Dorby Park Dr + Others	824	2723	45	46
343246407	695	1610	5	Downing Ln	Ives Ct	NORTH END	183	39	791	3	Local	1	Asphalt	1680	1680 - Byrnwyck Pl + Others	2818	8819	50	40
343246405	4445	1610	10	Downing Ln	Byrnwyck Pl	Ives Ct	310	26	895	3	Local	1	Asphalt	1680	1680 - Byrnwyck Pl + Others	2818	8819	50	40
424393731	1105	1620	5	Dresden Dr	Peachtree Rd	Ramp	184	46	938	1	Arterial	1	Asphalt	2220	2220 - Dresden Dr + Others	958	4082	19	67
424395393	1106	1620	10	Dresden Dr	Ramp	Apple Valley Rd	546	43	2,611	1	Arterial	1	Asphalt	2220	2220 - Dresden Dr + Others	958	4082	19	67
343254415	3488	1620	15	Dresden Dr	Apple Valley Rd	Fernwood Cir	903	37	3,713	1	Arterial	1	Asphalt	2230	2230 - Dresden Dr	1435	6018	3	83
343254412	1335	1620	20	Dresden Dr	Fernwood Cir	Ellijay Dr	532	39	2,305	1	Arterial	1	Asphalt	2230	2230 - Dresden Dr	1435	6018	3	83
442755251	3487	1620	25	Dresden Dr	Ellijay Dr	Caldwell Rd	172	39	746	1	Arterial	1	Asphalt	2240	2240 - Dresden Dr	2614	10641	25	63
343245408	1336	1620	30	Dresden Dr	Caldwell Rd	Appalachee Dr	453	33	1,661	1	Arterial	1	Asphalt	2240	2240 - Dresden Dr	2614	10641	25	63
465684227	1337	1620	35	Dresden Dr	Appalachee Dr	Camille Dr	511	40	2,270	1	Arterial	1	Asphalt	2240	2240 - Dresden Dr	2614	10641	25	63
343245413	1338	1620	40	Dresden Dr	Camille Dr	Conasauga Ave	189	38	797	1	Arterial	1	Asphalt	2240	2240 - Dresden Dr	2614	10641	25	63
343245415	1339	1620	45	Dresden Dr	Conasauga Ave	Grant Dr	129	38	543	1	Arterial	1	Asphalt	2240	2240 - Dresden Dr	2614	10641	25	63
424395448	3486	1620	50	Dresden Dr	Grant Dr	N Thompson Rd	442	34	1,669	1	Arterial	1	Asphalt	2240	2240 - Dresden Dr	2614	10641	25	63
343245557	1341	1620	60	Dresden Dr	Thompson Rd	Wayland Cir	719	37	2,955	1	Arterial	1	Asphalt	2240	2240 - Dresden Dr	2614	10641	25	63
343245565	3485	1620	65	Dresden Dr	Wayland Cir	Ashford Rd	630	37	2,592	1	Arterial	1	Asphalt	2250	2250 - Dresden Dr	2179	9664	33	59
424395461	3484	1620	70	Dresden Dr	Ashford Rd	Winding Ln	973	40	4,325	1	Arterial	1	Asphalt	2250	2250 - Dresden Dr	2179	9664	33	59
424395459	1342	1620	75	Dresden Dr	Winding Ln	Brookline Cir	575	43	2,747	1	Arterial	1	Asphalt	2250	2250 - Dresden Dr	2179	9664	33	59
424395494	3483	1620	80	Dresden Dr	Brookline Cir	Carlton Pl	485	37	1,993	1	Arterial	1	Asphalt	2260	2260 - Dresden Dr	2540	12255	28	64
343245616	3482	1620	85	Dresden Dr	Carlton Pl	Skyland Dr	378	36	1,512	1	Arterial	1	Asphalt	2260	2260 - Dresden Dr	2540	12255	28	64
343245631	1343	1620	90	Dresden Dr	Skyland Dr	Archway Dr	765	35	2,975	1	Arterial	1	Asphalt	2260	2260 - Dresden Dr	2540	12255	28	64
343245881	1344	1620	95	Dresden Dr	Archway Dr	Clairmont Rd	912	57	5,775	1	Arterial	1	Asphalt	2260	2260 - Dresden Dr	2540	12255	28	64
343245515	2607	1630	5	Drew Valley Rd	E Drew Valley Rd	Buford Hwy	491	27	1,473	3	Local	1	Asphalt	2270	2270 - Drew Valley Rd + Others	4868	13912	17	62
343245510	2606	1630	10	Drew Valley Rd	Burch Cir	E Drew Valley Rd	648	26	1,873	3	Local	1	Asphalt	2270	2270 - Drew Valley Rd + Others	4868	13912	17	62
343245469	2605	1630	15	Drew Valley Rd	Burch Cir	Burch Cir	1,192	25	3,310	3	Local	1	Asphalt	2270	2270 - Drew Valley Rd + Others	4868	13912	17	62
343245463	2604	1630	20	Drew Valley Rd	Poplar Springs Dr	Burch Cir	632	25	1,757	3	Local	1	Asphalt	2270	2270 - Drew Valley Rd + Others	4868	13912	17	62
343245449	2603	1630	25	Drew Valley Rd	Nesbitt Dr	Poplar Springs Dr	387	25	1,074	3	Local	1	Asphalt	2270	2270 - Drew Valley Rd + Others	4868	13912	17	62
343245446	2602	1630	30	Drew Valley Rd	Briarwood Way	Nesbitt Dr	882	26	2,547	3	Local	1	Asphalt	2270	2270 - Drew Valley Rd + Others	4868	13912	17	62

City of Brookhaven, GA
Appendix A - Street Inventory and Condition Summary

Segment ID	GISID	Street Number	Block Number	Street Name	From Street	To Street	Pavement Length (ft)	Pavement Width (ft)	Pavement Area (yd2)	Agency FunCL Cd	Functional Class	Pavement Type Cd	Pavement Type	Owner	Condition Summary								
															Strength Rating	Condition Rating	Roughness Index (RI)	Surface Distress Index (SDI)	Pavement Condition Index (PCI)	Override PCI	Current PCI	Survey Date	Load Assoc Distresses (LAD)
343245304	2601	1630	35	Drew Valley Rd	Briarwood Way	Cortez Ln	280	26	810	3	Local	1	Asphalt	City	3	Fair	50	62	58	58	9/5/2016	24.7	13.6
343245305	1930	1630	40	Drew Valley Rd	Cortez Ln	Bynum Rd	201	32	715	3	Local	1	Asphalt	City	3	Good	67	66	66	66	9/5/2016	9.8	24.4
343245472	2600	1630	45	Drew Valley Rd	Bynum Rd	Bynum Rd	1,305	26	3,769	3	Local	1	Asphalt	City	3	Fair	63	57	59	59	9/5/2016	24.7	18.2
343245474	1395	1630	50	Drew Valley Rd	Bynum Rd	Ewing Dr	375	25	1,042	3	Local	1	Asphalt	City	3	Fair	73	59	64	63	9/5/2016	4.7	36.3
343245478	3419	1630	55	Drew Valley Rd	Ewing Dr	Nesbitt Dr	385	25	1,069	3	Local	1	Asphalt	City	3	Good	74	67	69	69	9/5/2016	4.1	28.5
343245479	1396	1630	60	Drew Valley Rd	Nesbitt Dr	Thompson Rd	92	27	277	3	Local	1	Asphalt	City	2	Good	59	78	71	71	9/5/2016	0.0	22.4
343245489	1397	1630	65	Drew Valley Rd	Thompson Rd	Poplar Springs Dr	274	24	730	3	Local	1	Asphalt	City	3	Good	72	63	66	66	9/5/2016	11.8	25.6
343245491	1398	1630	70	Drew Valley Rd	Poplar Springs Dr	Cove Cir	599	24	1,598	3	Local	1	Asphalt	City	1	Poor	61	29	40	39	9/5/2016	59.0	12.2
343245494	3418	1630	75	Drew Valley Rd	Cove Cir	Wawona Dr	809	26	2,337	3	Local	1	Asphalt	City	3	Fair	73	51	58	58	9/5/2016	38.8	9.9
343245513	3417	1630	80	Drew Valley Rd	Wawona Dr	E Drew Valley Rd	254	23	648	3	Local	1	Asphalt	City	2	Marginal	72	45	54	53	9/5/2016	47.2	8.2
343245516	3416	1630	85	Drew Valley Rd	E Drew Valley Rd	Cove Cir	283	23	724	3	Local	1	Asphalt	City	1	Marginal	64	33	43	43	9/5/2016	59.8	6.8
408880162	3415	1630	90	Drew Valley Rd	Cove Cir	Skyland Trl	496	28	1,542	3	Local	1	Asphalt	City	1	Marginal	78	36	50	50	9/5/2016	54.0	10.0
408880165	1399	1630	95	Drew Valley Rd	SKYLAND DR	SKYLAND TRL	995	28	3,096	3	Local	1	Asphalt	City	2	Fair	70	48	55	55	9/5/2016	46.7	5.7
343245512	1990	1830	5	Drew Valley Rd	Drew Valley Rd	Drew Valley Rd	356	27	1,067	3	Local	1	Asphalt	City	2	Marginal	52	51	51	51	9/5/2016	39.9	9.1
424393709	3663	3030	5	Druid Hills Rd	Ramp	Peachtree Rd	140	26	405	1	Arterial	1	Asphalt	City	3	Fair	41	67	58	58	9/5/2016	15.4	17.6
424393710	1270	3030	10	Druid Hills Rd	Apple Valley Rd	Ramp	428	43	2,046	1	Arterial	1	Asphalt	City	3	Very Good	75	88	84	84	9/5/2016	2.9	8.7
332408632	1271	3030	15	Druid Hills Rd	Standard Dr	Apple Valley Rd	167	43	796	1	Arterial	1	Asphalt	City	3	Excellent	90	84	86	86	9/5/2016	7.4	8.5
343254398	3662	3030	20	Druid Hills Rd	Star Dr	Standard Dr	419	29	1,349	1	Arterial	1	Asphalt	City	3	Good	89	65	73	73	9/5/2016	12.2	22.8
332408648	63	3030	25	Druid Hills Rd	Sylvan Cir	Star Dr	290	40	1,289	1	Arterial	1	Asphalt	City	3	Excellent	92	85	87	87	9/5/2016	2.8	12.1
332408656	64	3030	30	Druid Hills Rd	Thornwell Dr	Sylvan Cir	95	36	381	1	Arterial	1	Asphalt	City	3	Excellent	91	88	89	89	9/5/2016	1.8	10.2
343254400	65	3030	35	Druid Hills Rd	Oglethorpe Ave	Thornwell Dr	405	36	1,621	1	Arterial	1	Asphalt	City	2	Excellent	94	84	87	87	9/5/2016	0.0	15.8
343245263	66	3030	40	Druid Hills Rd	Briarwood Rd	Oglethorpe Ave	68	36	273	1	Arterial	1	Asphalt	City	2	Excellent	86	87	87	87	9/5/2016	0.0	12.7
343245261	67	3030	45	Druid Hills Rd	Pine Grove Ave	Briarwood Rd	344	30	1,148	1	Arterial	1	Asphalt	City	3	Excellent	100	83	89	89	9/5/2016	0.6	16.3
343245259	68	3030	50	Druid Hills Rd	Lindenwood Ln	Pine Grove Ave	198	31	681	1	Arterial	1	Asphalt	City	3	Excellent	100	86	91	91	9/5/2016	3.3	10.6
343245249	69	3030	55	Druid Hills Rd	Colonial Dr	Lindenwood Ln	388	33	1,423	1	Arterial	1	Asphalt	City	3	Excellent	100	95	97	97	9/5/2016	0.1	4.9
343244349	5215	3030	60	Druid Hills Rd	Brookshire Ln	Colonial Dr	1,447	50	8,037	1	Arterial	1	Asphalt	City	3	Excellent	94	83	87	87	9/5/2016	8.7	7.9
408880056	70	3030	65	Druid Hills Rd	N Druid Hills Rd	Brookshire Ln	717	47	3,743	1	Arterial	1	Asphalt	City	2	Excellent	98	85	90	90	9/5/2016	0.0	14.7
343244334	5214	3030	75	Druid Hills Rd	Curtis Dr	Lenox Park Blvd	606	32	2,155	1	Arterial	1	Asphalt	City	3	Very Good	93	80	85	84	9/5/2016	8.6	11.1
343244333	5213	3030	80	Druid Hills Rd	Wright Ave	Curtis Dr	897	35	3,489	1	Arterial	1	Asphalt	City	3	Excellent	96	92	93	93	9/5/2016	0.7	7.3
343244312	72	3030	85	Druid Hills Rd	Gail Dr	Wright Ave	524	31	1,804	1	Arterial	1	Asphalt	City	3	Excellent	100	92	95	95	9/5/2016	0.6	7.4
343244308	73	3030	90	Druid Hills Rd	Goodwin Rd	Gail Dr	252	36	1,006	1	Arterial	1	Asphalt	City	3	Very Good	87	84	85	85	9/5/2016	2.5	13.5
431526702	74	3030	95	Druid Hills Rd	Clearview Dr	Goodwin Rd	394	35	1,533	1	Arterial	1	Asphalt	City	3	Excellent	88	85	86	86	9/5/2016	5.3	9.4
431526688	75	3030	100	Druid Hills Rd	E Roxboro Rd	Clearview Dr	231	35	898	1	Arterial	1	Asphalt	City	2	Very Good	68	87	80	80	9/5/2016	0.0	13.4
420791729	76	3030	105	Druid Hills Rd	Childers Rd	E Roxboro Rd	1,972	66	14,465	1	Arterial	1	Asphalt	City	3	Excellent	95	81	86	86	9/5/2016	3.7	15.4
408880356	4453	1660	5	Duberry Ct	Johnson Ferry Rd	NORTH END	1,010	27	3,030	3	Local	1	Asphalt	City	1	Marginal	69	36	47	47	9/5/2016	52.3	11.4
343245762	1581	1670	5	Duke Rd	Tryon Rd	Ashburn Ln	210	22	512	3	Local	1	Asphalt	City	1	Poor	44	38	40	40	9/5/2016	39.9	22.4
343245763	1582	1670	10	Duke Rd	Ashburn Ln	Skyland Dr	442	20	982	3	Local	1	Asphalt	City	2	Marginal	63	45	51	51	9/5/2016	42.8	12.1

City of Brookhaven, GA
Appendix A - Street Inventory and Condition Summary

Segment ID	GISID	Street Number	Block Number	Street Name	From Street	To Street	Pavement Length (ft)	Pavement Width (ft)	Pavement Area (yd2)	Agency FunCL Cd	Functional Class	Pavement Type Cd	Pavement Type	Condition Details									
														IRI Value (mm/m)	Rutting / Transverse Profile	Trans-Long Crk - Linear Crk	Alligator Crk / Divided Slab	Map Crk / Corner Break	Edge Crk / Joint Spall	Distortions / Faulting	Bleeding / Polished Agg	Raveling / Scaling	Patching
343245304	2601	1630	35	Drew Valley Rd	Briarwood Way	Cortez Ln	280	26	810	3	Local	1	Asphalt	6.5	10.0	9.3	7.6	8.7	10.0	9.9	10.0	9.9	10.0
343245305	1930	1630	40	Drew Valley Rd	Cortez Ln	Bynum Rd	201	32	715	3	Local	1	Asphalt	4.0	10.0	9.4	9.0	7.9	10.0	10.0	10.0	8.6	10.0
343245472	2600	1630	45	Drew Valley Rd	Bynum Rd	Bynum Rd	1,305	26	3,769	3	Local	1	Asphalt	4.4	10.0	9.1	7.8	8.6	10.0	9.9	10.0	9.4	9.7
343245474	1395	1630	50	Drew Valley Rd	Bynum Rd	Ewing Dr	375	25	1,042	3	Local	1	Asphalt	3.3	10.0	9.1	9.7	5.7	10.0	10.0	10.0	9.0	9.8
343245478	3419	1630	55	Drew Valley Rd	Ewing Dr	Nesbitt Dr	385	25	1,069	3	Local	1	Asphalt	3.3	10.0	8.8	10.0	7.8	10.0	10.0	10.0	8.8	9.5
343245479	1396	1630	60	Drew Valley Rd	Nesbitt Dr	Thompson Rd	92	27	277	3	Local	1	Asphalt	5.0	10.0	9.6	10.0	6.8	10.0	10.0	10.0	9.8	10.0
343245489	1397	1630	65	Drew Valley Rd	Thompson Rd	Poplar Springs Dr	274	24	730	3	Local	1	Asphalt	3.4	10.0	8.0	8.8	8.2	10.0	10.0	10.0	10.0	10.0
343245491	1398	1630	70	Drew Valley Rd	Poplar Springs Dr	Cove Cir	599	24	1,598	3	Local	1	Asphalt	4.6	10.0	8.6	4.4	10.0	10.0	9.7	10.0	9.9	9.8
343245494	3418	1630	75	Drew Valley Rd	Cove Cir	Wawona Dr	809	26	2,337	3	Local	1	Asphalt	3.4	10.0	8.8	6.6	10.0	10.0	9.4	10.0	9.9	9.9
343245513	3417	1630	80	Drew Valley Rd	Wawona Dr	E Drew Valley Rd	254	23	648	3	Local	1	Asphalt	3.4	10.0	9.0	5.3	10.0	10.0	10.0	10.0	10.0	10.0
343245516	3416	1630	85	Drew Valley Rd	E Drew Valley Rd	Cove Cir	283	23	724	3	Local	1	Asphalt	4.3	10.0	9.3	4.5	10.0	10.0	9.6	10.0	9.8	9.8
408880162	3415	1630	90	Drew Valley Rd	Cove Cir	Skyland Trl	496	28	1,542	3	Local	1	Asphalt	2.9	10.0	8.7	4.6	10.0	10.0	10.0	10.0	10.0	10.0
408880165	1399	1630	95	Drew Valley Rd	SKYLAND DR	SKYLAND TRL	995	28	3,096	3	Local	1	Asphalt	3.6	10.0	9.3	5.3	10.0	10.0	10.0	10.0	10.0	10.0
343245512	1990	1830	5	Drew Valley Rd	Drew Valley Rd	Drew Valley Rd	356	27	1,067	3	Local	1	Asphalt	6.1	10.0	9.7	6.0	8.9	10.0	10.0	10.0	9.9	10.0
424393709	3663	3030	5	Druid Hills Rd	Ramp	Peachtree Rd	140	26	405	1	Arterial	1	Asphalt	15.9	10.0	8.0	8.5	10.0	10.0	10.0	10.0	9.8	10.0
424393710	1270	3030	10	Druid Hills Rd	Apple Valley Rd	Ramp	428	43	2,046	1	Arterial	1	Asphalt	3.1	10.0	9.3	9.8	10.0	10.0	10.0	10.0	9.5	9.9
332408632	1271	3030	15	Druid Hills Rd	Standard Dr	Apple Valley Rd	167	43	796	1	Arterial	1	Asphalt	2.1	10.0	9.5	9.4	10.0	10.0	10.0	9.8	9.3	9.8
343254398	3662	3030	20	Druid Hills Rd	Star Dr	Standard Dr	419	29	1,349	1	Arterial	1	Asphalt	2.1	10.0	7.3	8.9	10.0	10.0	10.0	10.0	9.8	9.9
332408648	63	3030	25	Druid Hills Rd	Sylvan Cir	Star Dr	290	40	1,289	1	Arterial	1	Asphalt	1.9	10.0	8.6	9.7	10.0	10.0	10.0	9.9	9.8	10.0
332408656	64	3030	30	Druid Hills Rd	Thornwell Dr	Sylvan Cir	95	36	381	1	Arterial	1	Asphalt	2.0	10.0	8.8	9.8	10.0	10.0	10.0	10.0	9.9	10.0
343254400	65	3030	35	Druid Hills Rd	Oglethorpe Ave	Thornwell Dr	405	36	1,621	1	Arterial	1	Asphalt	1.8	10.0	9.1	10.0	10.0	10.0	10.0	10.0	8.4	10.0
343245263	66	3030	40	Druid Hills Rd	Briarwood Rd	Oglethorpe Ave	68	36	273	1	Arterial	1	Asphalt	2.3	10.0	9.5	10.0	10.0	10.0	10.0	10.0	8.4	10.0
343245261	67	3030	45	Druid Hills Rd	Pine Grove Ave	Briarwood Rd	344	30	1,148	1	Arterial	1	Asphalt	1.5	10.0	9.4	10.0	10.0	10.0	10.0	9.8	8.0	9.9
343245259	68	3030	50	Druid Hills Rd	Lindenwood Ln	Pine Grove Ave	198	31	681	1	Arterial	1	Asphalt	1.3	10.0	9.7	10.0	10.0	10.0	10.0	10.0	8.5	9.6
343245249	69	3030	55	Druid Hills Rd	Colonial Dr	Lindenwood Ln	388	33	1,423	1	Arterial	1	Asphalt	1.4	10.0	9.4	10.0	10.0	10.0	10.0	10.0	9.9	10.0
343244349	5215	3030	60	Druid Hills Rd	Brookshire Ln	Colonial Dr	1,447	50	8,037	1	Arterial	1	Asphalt	1.8	9.9	9.5	9.3	10.0	10.0	10.0	10.0	9.2	10.0
408880056	70	3030	65	Druid Hills Rd	N Druid Hills Rd	Brookshire Ln	717	47	3,743	1	Arterial	1	Asphalt	1.6	10.0	8.7	10.0	10.0	10.0	10.0	10.0	9.3	10.0
343244334	5214	3030	75	Druid Hills Rd	Curtis Dr	Lenox Park Blvd	606	32	2,155	1	Arterial	1	Asphalt	1.9	10.0	9.3	9.1	10.0	10.0	10.0	9.9	9.1	10.0
343244333	5213	3030	80	Druid Hills Rd	Wright Ave	Curtis Dr	897	35	3,489	1	Arterial	1	Asphalt	1.7	10.0	9.1	10.0	10.0	10.0	10.0	10.0	9.9	10.0
343244312	72	3030	85	Druid Hills Rd	Gail Dr	Wright Ave	524	31	1,804	1	Arterial	1	Asphalt	1.4	10.0	9.1	10.0	10.0	10.0	10.0	10.0	9.9	9.9
343244308	73	3030	90	Druid Hills Rd	Goodwin Rd	Gail Dr	252	36	1,006	1	Arterial	1	Asphalt	2.3	10.0	9.4	10.0	10.0	10.0	9.6	10.0	8.4	10.0
431526702	74	3030	95	Druid Hills Rd	Clearview Dr	Goodwin Rd	394	35	1,533	1	Arterial	1	Asphalt	2.2	10.0	9.7	9.5	10.0	10.0	10.0	10.0	8.7	10.0
431526688	75	3030	100	Druid Hills Rd	E Roxboro Rd	Clearview Dr	231	35	898	1	Arterial	1	Asphalt	6.8	10.0	9.2	10.0	10.0	10.0	10.0	9.8	8.9	10.0
420791729	76	3030	105	Druid Hills Rd	Childers Rd	E Roxboro Rd	1,972	66	14,465	1	Arterial	1	Asphalt	1.8	10.0	8.7	9.6	10.0	10.0	10.0	10.0	9.1	10.0
408880356	4453	1660	5	Duberry Ct	Johnson Ferry Rd	NORTH END	1,010	27	3,030	3	Local	1	Asphalt	3.7	10.0	8.6	5.0	10.0	10.0	9.8	10.0	10.0	9.8
343245762	1581	1670	5	Duke Rd	Tryon Rd	Ashburn Ln	210	22	512	3	Local	1	Asphalt	7.5	10.0	7.7	6.0	9.6	10.0	10.0	10.0	9.7	10.0
343245763	1582	1670	10	Duke Rd	Ashburn Ln	Skyland Dr	442	20	982	3	Local	1	Asphalt	4.4	10.0	8.6	7.7	10.0	10.0	9.0	10.0	9.9	8.5

City of Brookhaven, GA

Appendix A - Street Inventory and Condition Summary

SuperSegment Details

Segment ID				Street Name	From Street	To Street	Pavement Length (ft)	Pavement Width (ft)	Pavement Area (yd2)	Agency FunCL Cd	Functional Class	Pavement Type Cd	Pavement Type	SuperSeg ID	SuperSeg Description	SuperSeg Length (ft)	SuperSeg Area (Yd2)	SuperSeg LAD	SuperSeg PCI
343245304	2601	1630	35	Drew Valley Rd	Briarwood Way	Cortez Ln	280	26	810	3	Local	1	Asphalt	2270	2270 - Drew Valley Rd + Others	4868	13912	17	62
343245305	1930	1630	40	Drew Valley Rd	Cortez Ln	Bynum Rd	201	32	715	3	Local	1	Asphalt	2280	2280 - Drew Valley Rd	3231	9201	23	59
343245472	2600	1630	45	Drew Valley Rd	Bynum Rd	Bynum Rd	1,305	26	3,769	3	Local	1	Asphalt	2280	2280 - Drew Valley Rd	3231	9201	23	59
343245474	1395	1630	50	Drew Valley Rd	Bynum Rd	Ewing Dr	375	25	1,042	3	Local	1	Asphalt	2280	2280 - Drew Valley Rd	3231	9201	23	59
343245478	3419	1630	55	Drew Valley Rd	Ewing Dr	Nesbitt Dr	385	25	1,069	3	Local	1	Asphalt	2280	2280 - Drew Valley Rd	3231	9201	23	59
343245479	1396	1630	60	Drew Valley Rd	Nesbitt Dr	Thompson Rd	92	27	277	3	Local	1	Asphalt	2280	2280 - Drew Valley Rd	3231	9201	23	59
343245489	1397	1630	65	Drew Valley Rd	Thompson Rd	Poplar Springs Dr	274	24	730	3	Local	1	Asphalt	2280	2280 - Drew Valley Rd	3231	9201	23	59
343245491	1398	1630	70	Drew Valley Rd	Poplar Springs Dr	Cove Cir	599	24	1,598	3	Local	1	Asphalt	2280	2280 - Drew Valley Rd	3231	9201	23	59
343245494	3418	1630	75	Drew Valley Rd	Cove Cir	Wawona Dr	809	26	2,337	3	Local	1	Asphalt	2290	2290 - Drew Valley Rd	2837	8347	47	54
343245513	3417	1630	80	Drew Valley Rd	Wawona Dr	E Drew Valley Rd	254	23	648	3	Local	1	Asphalt	2290	2290 - Drew Valley Rd	2837	8347	47	54
343245516	3416	1630	85	Drew Valley Rd	E Drew Valley Rd	Cove Cir	283	23	724	3	Local	1	Asphalt	2290	2290 - Drew Valley Rd	2837	8347	47	54
408880162	3415	1630	90	Drew Valley Rd	Cove Cir	Skyland Trl	496	28	1,542	3	Local	1	Asphalt	2290	2290 - Drew Valley Rd	2837	8347	47	54
408880165	1399	1630	95	Drew Valley Rd	SKYLAND DR	SKYLAND TRL	995	28	3,096	3	Local	1	Asphalt	2290	2290 - Drew Valley Rd	2837	8347	47	54
343245512	1990	1830	5	Drew Valley Rd	Drew Valley Rd	Drew Valley Rd	356	27	1,067	3	Local	1	Asphalt	2270	2270 - Drew Valley Rd + Others	4868	13912	17	62
424393709	3663	3030	5	Druid Hills Rd	Ramp	Peachtree Rd	140	26	405	1	Arterial	1	Asphalt	2300	2300 - Druid Hills Rd	5106	23193	5	87
424393710	1270	3030	10	Druid Hills Rd	Apple Valley Rd	Ramp	428	43	2,046	1	Arterial	1	Asphalt	2300	2300 - Druid Hills Rd	5106	23193	5	87
332408632	1271	3030	15	Druid Hills Rd	Standard Dr	Apple Valley Rd	167	43	796	1	Arterial	1	Asphalt	2300	2300 - Druid Hills Rd	5106	23193	5	87
343254398	3662	3030	20	Druid Hills Rd	Star Dr	Standard Dr	419	29	1,349	1	Arterial	1	Asphalt	2300	2300 - Druid Hills Rd	5106	23193	5	87
332408648	63	3030	25	Druid Hills Rd	Sylvan Cir	Star Dr	290	40	1,289	1	Arterial	1	Asphalt	2300	2300 - Druid Hills Rd	5106	23193	5	87
332408656	64	3030	30	Druid Hills Rd	Thornwell Dr	Sylvan Cir	95	36	381	1	Arterial	1	Asphalt	2300	2300 - Druid Hills Rd	5106	23193	5	87
343254400	65	3030	35	Druid Hills Rd	Oglethorpe Ave	Thornwell Dr	405	36	1,621	1	Arterial	1	Asphalt	2300	2300 - Druid Hills Rd	5106	23193	5	87
343245263	66	3030	40	Druid Hills Rd	Briarwood Rd	Oglethorpe Ave	68	36	273	1	Arterial	1	Asphalt	2300	2300 - Druid Hills Rd	5106	23193	5	87
343245261	67	3030	45	Druid Hills Rd	Pine Grove Ave	Briarwood Rd	344	30	1,148	1	Arterial	1	Asphalt	2300	2300 - Druid Hills Rd	5106	23193	5	87
343245259	68	3030	50	Druid Hills Rd	Lindenwood Ln	Pine Grove Ave	198	31	681	1	Arterial	1	Asphalt	2300	2300 - Druid Hills Rd	5106	23193	5	87
343245249	69	3030	55	Druid Hills Rd	Colonial Dr	Lindenwood Ln	388	33	1,423	1	Arterial	1	Asphalt	2300	2300 - Druid Hills Rd	5106	23193	5	87
343244349	5215	3030	60	Druid Hills Rd	Brookshire Ln	Colonial Dr	1,447	50	8,037	1	Arterial	1	Asphalt	2300	2300 - Druid Hills Rd	5106	23193	5	87
408880056	70	3030	65	Druid Hills Rd	N Druid Hills Rd	Brookshire Ln	717	47	3,743	1	Arterial	1	Asphalt	2300	2300 - Druid Hills Rd	5106	23193	5	87
343244334	5214	3030	75	Druid Hills Rd	Curtis Dr	Lenox Park Blvd	606	32	2,155	1	Arterial	1	Asphalt	2310	2310 - Druid Hills Rd	4876	25350	3	87
343244333	5213	3030	80	Druid Hills Rd	Wright Ave	Curtis Dr	897	35	3,489	1	Arterial	1	Asphalt	2310	2310 - Druid Hills Rd	4876	25350	3	87
343244312	72	3030	85	Druid Hills Rd	Gail Dr	Wright Ave	524	31	1,804	1	Arterial	1	Asphalt	2310	2310 - Druid Hills Rd	4876	25350	3	87
343244308	73	3030	90	Druid Hills Rd	Goodwin Rd	Gail Dr	252	36	1,006	1	Arterial	1	Asphalt	2310	2310 - Druid Hills Rd	4876	25350	3	87
431526702	74	3030	95	Druid Hills Rd	Clearview Dr	Goodwin Rd	394	35	1,533	1	Arterial	1	Asphalt	2310	2310 - Druid Hills Rd	4876	25350	3	87
431526688	75	3030	100	Druid Hills Rd	E Roxboro Rd	Clearview Dr	231	35	898	1	Arterial	1	Asphalt	2310	2310 - Druid Hills Rd	4876	25350	3	87
420791729	76	3030	105	Druid Hills Rd	Childers Rd	E Roxboro Rd	1,972	66	14,465	1	Arterial	1	Asphalt	2310	2310 - Druid Hills Rd	4876	25350	3	87
408880356	4453	1660	5	Duberry Ct	Johnson Ferry Rd	NORTH END	1,010	27	3,030	3	Local	1	Asphalt	2320	2320 - Duberry Ct + Others	1893	5883	51	45
343245762	1581	1670	5	Duke Rd	Tryon Rd	Ashburn Ln	210	22	512	3	Local	1	Asphalt	4200	4200 - Tryon Rd + Others	3666	10406	26	60
343245763	1582	1670	10	Duke Rd	Ashburn Ln	Skyland Dr	442	20	982	3	Local	1	Asphalt	4200	4200 - Tryon Rd + Others	3666	10406	26	60

City of Brookhaven, GA
Appendix A - Street Inventory and Condition Summary

Segment ID	GISID	Street Number	Block Number	Street Name	From Street	To Street	Pavement Length (ft)	Pavement Width (ft)	Pavement Area (yd2)	Agency FunCL Cd	Functional Class	Pavement Type Cd	Pavement Type	Owner	Condition Summary									
															Strength Rating	Condition Rating	Roughness Index (RI)	Surface Distress Index (SDI)	Pavement Condition Index (PCI)	Override PCI	Current PCI	Survey Date	Load Assoc Distresses (LAD)	Non-Load Distresses (NLAD)
343245768	1583	1670	15	Duke Rd	Skyland Dr	Duncan Dr	981	21	2,289	3	Local	1	Asphalt	City	1	Poor	62	25	37	37	9/5/2016	66.2	9.0	
343245773	1584	1670	20	Duke Rd	Duncan Dr	Georgian Dr W	864	23	2,208	3	Local	1	Asphalt	City	1	Poor	58	27	37	37	9/5/2016	65.3	7.7	
343246005	1585	1670	25	Duke Rd	Georgian Dr W	Georgian Dr E	134	24	358	3	Local	1	Asphalt	City	1	Marginal	47	37	40	40	9/5/2016	58.9	4.0	
343281911	4044	1680	5	Dunbarton Trce	WEST END	Osborne Rd	848	27	2,544	3	Local	1	Asphalt	City	1	Marginal	71	25	40	40	9/5/2016	57.3	17.7	
343245771	3177	1690	5	Duncan Dr	Duke Rd	Georgian Ter	504	21	1,176	3	Local	1	Asphalt	City	1	Poor	54	22	33	32	9/5/2016	71.5	6.3	
343245770	3178	1690	10	Duncan Dr	Bragg St	Duke Rd	414	21	965	3	Local	1	Asphalt	City	1	Marginal	67	28	41	40	9/5/2016	67.5	5.0	
343282670	2769	1700	5	Duncannon Ct	SOUTH END	Bonnington Ct	304	36	1,217	3	Local	1	Asphalt	City	3	Fair	62	54	57	57	9/5/2016	28.2	17.6	
408849187	4827	5530	5	Dunex Hill Ln	SE END	Buford Hwy	403	23	1,031	3	Local	1	Asphalt	City	1	Poor	52	29	37	37	9/5/2016	53.4	17.3	
343246255	1253	1720	5	Dunlap Ct	Hearst Dr	NE END	102	44	498	3	Local	1	Asphalt	City	1	Very Poor	27	21	23	23	9/5/2016	64.7	14.6	
343246438	4444	1730	5	Dunwoody Ln	Becket Dr	Rustic Ridge Dr	515	23	1,317	3	Local	1	Asphalt	City	2	Excellent	90	100	97	97	9/5/2016	0.0	0.0	
343254450	3007	1730	10	Dunwoody Ln	Rustic Ridge Dr	Ashford Dunwoody Rd	1,253	26	3,619	3	Local	1	Asphalt	City	2	Excellent	90	100	96	96	9/5/2016	0.0	0.5	
343251501	402	1740	5	Dunwoody Pl	Dunwoody Trl	NORTH END	207	25	574	3	Local	1	Asphalt	City	3	Very Good	70	90	83	83	9/5/2016	4.7	5.7	
343243900	4817	1740	10	Dunwoody Pl	Victor Rd	Dunwoody Trl	730	29	2,353	3	Local	1	Asphalt	City	3	Very Good	77	81	80	80	9/5/2016	16.5	2.6	
343246959	2971	1750	5	Dunwoody Ter	E Nancy Creek Dr	NORTH END	337	30	1,123	3	Local	1	Asphalt	City	1	Poor	53	25	34	34	9/5/2016	55.1	19.9	
343251488	4731	1760	5	Dunwoody Trl	Victor Rd	Dunwoody Pl	901	24	2,404	3	Local	1	Asphalt	City	3	Fair	73	47	56	56	9/5/2016	33.5	19.2	
343246346	1230	1780	20	Durden Dr	Johnson Ferry Rd	Durden Rd	524	32	1,864	3	Local	1	Asphalt	City	3	Fair	54	65	61	61	9/5/2016	11.9	23.1	
500000034	10013	5110	5	Durden Rd	Blair Cir	Durden Dr	833	41	3,795	3	Local	1	Asphalt	City	3	Good	55	73	67	67	9/5/2016	8.8	18.2	
343246461	3022	1900	5	Edenton Ct	Brenton Dr	NORTH END	319	30	1,063	3	Local	1	Asphalt	City	1	Poor	56	32	40	40	9/5/2016	42.7	25.2	
343246462	3023	1900	10	Edenton Ct	Brenton Dr	W Nancy Creek Dr	368	24	982	3	Local	1	Asphalt	City	3	Marginal	75	35	48	48	9/5/2016	31.9	33.6	
424395431	1410	1910	5	Ellijay Dr	Canoochee Dr	Dresden Dr	541	26	1,564	3	Local	1	Asphalt	City	3	Very Good	73	88	83	83	9/5/2016	9.1	3.3	
343245375	3734	1910	10	Ellijay Dr	Etowah Dr	Canoochee Dr	423	25	1,174	3	Local	1	Asphalt	City	2	Excellent	90	99	96	96	9/5/2016	0.0	1.0	
343245317	3735	1910	15	Ellijay Dr	Cartecay Dr	Etowah Dr	446	26	1,289	3	Local	1	Asphalt	City	3	Excellent	99	80	86	86	9/5/2016	18.9	1.2	
500000052	20185	5640	5	Ellsworth Way	Danbury Parc Pl	NE END	241	23	617	3	Local	1	Asphalt	City	2	Excellent	85	95	92	92	9/5/2016	0.0	4.7	
500000038	20065	5640	10	Ellsworth Way	Renfroe Pl	Danbury Parc Pl	255	22	623	3	Local	1	Asphalt	City	3	Excellent	76	92	86	86	9/5/2016	8.3	0.1	
500000039	20066	5640	15	Ellsworth Way	SW END	Renfroe Pl	207	22	506	3	Local	1	Asphalt	City	2	Excellent	90	99	96	96	9/5/2016	0.0	0.8	
343246257	3396	1920	5	Epping Forest Dr	Ragley Hall Rd	Waddeston Way	1,340	35	5,209	3	Local	1	Asphalt	City	3	Good	86	66	73	72	9/5/2016	18.5	15.7	
343246304	3395	1920	10	Epping Forest Dr	Waddeston Way	Ragley Hall Rd	444	27	1,333	3	Local	1	Asphalt	City	3	Good	79	61	67	67	9/5/2016	18.4	20.5	
343246305	3394	1920	15	Epping Forest Dr	Ragley Hall Rd	Stratfield Dr	603	24	1,608	3	Local	1	Asphalt	City	3	Very Good	82	74	76	76	9/5/2016	18.4	7.9	
343246264	1129	1930	5	Eton Ct	NW END	Hampton Hall Dr	384	23	981	3	Local	1	Asphalt	City	1	Very Poor	34	11	19	18	9/5/2016	77.1	11.9	
442738582	3393	1940	5	Etowah Dr	Ellijay Dr	Appalachee Dr	481	26	1,389	3	Local	1	Asphalt	City	3	Very Good	77	77	77	77	9/5/2016	15.8	7.1	
343251584	1411	1940	10	Etowah Dr	Appalachee Dr	Oostanaula Dr	489	26	1,411	3	Local	1	Asphalt	City	3	Marginal	52	43	46	46	9/5/2016	21.1	35.9	
470878197	430	1950	5	Evergreen Dr	Evergreen Dr	Mill Creek Rd	421	28	1,310	2	Collector	1	Asphalt	City	3	Marginal	54	55	55	54	9/5/2016	16.9	28.1	
470878199	1156	1950	10	Evergreen Dr	Evergreen Dr	Evergreen Dr	93	29	300	2	Collector	1	Asphalt	City	2	Marginal	61	44	49	49	9/5/2016	40.8	15.3	
343245471	2534	1960	5	Ewing Dr	Cortez Ln	Drew Valley Rd	1,246	25	3,462	3	Local	1	Asphalt	City	2	Marginal	71	34	46	46	9/5/2016	42.6	23.4	
500000014	2490	6030	5	Executive Park Dr	Sheridan Rd	Executive Park West Dr	668	40	2,970	2	Collector	1	Asphalt	City	3	Fair	73	52	59	59	9/5/2016	30.3	17.4	
500000018	4654	6030	10	Executive Park Dr	Executive Park West Dr	Executive Park Dr	217	40	964	2	Collector	1	Asphalt	City	3	Fair	74	49	57	57	9/5/2016	32.8	18.2	
500000017	4653	6030	15	Executive Park Dr	Executive Park Dr	Executive Park North	277	40	1,231	2	Collector	1	Asphalt	City	3	Good	86	59	68	68	9/5/2016	32.8	7.9	

City of Brookhaven, GA
Appendix A - Street Inventory and Condition Summary

Segment ID	GISID	Street Number	Block Number	Street Name	From Street	To Street	Pavement Length (ft)	Pavement Width (ft)	Pavement Area (yd2)	Agency FunCL Cd	Functional Class	Pavement Type Cd	Pavement Type	Condition Details									
														IRI Value (mm/m)	Rutting / Transverse Profile	Trans-Long Crk - Linear Crk	Alligator Crk / Divided Slab	Map Crk / Corner Break	Edge Crk / Joint Spall	Distortions / Faulting	Bleeding / Polished Agg	Raveling / Scaling	Patching
343245768	1583	1670	15	Duke Rd	Skyland Dr	Duncan Dr	981	21	2,289	3	Local	1	Asphalt	4.6	10.0	8.9	5.4	10.0	10.0	8.0	10.0	9.9	9.2
343245773	1584	1670	20	Duke Rd	Duncan Dr	Georgian Dr W	864	23	2,208	3	Local	1	Asphalt	5.1	10.0	9.2	5.7	10.0	10.0	8.2	10.0	9.8	8.9
343246005	1585	1670	25	Duke Rd	Georgian Dr W	Georgian Dr E	134	24	358	3	Local	1	Asphalt	7.0	10.0	9.6	4.3	10.0	10.0	10.0	10.0	9.8	9.7
343281911	4044	1680	5	Dunbarton Trce	WEST END	Osborne Rd	848	27	2,544	3	Local	1	Asphalt	3.5	10.0	8.7	4.3	9.7	10.0	10.0	10.0	9.0	10.0
343245771	3177	1690	5	Duncan Dr	Duke Rd	Georgian Ter	504	21	1,176	3	Local	1	Asphalt	5.8	10.0	9.3	3.8	10.0	10.0	10.0	10.0	9.9	8.8
343245770	3178	1690	10	Duncan Dr	Bragg St	Duke Rd	414	21	965	3	Local	1	Asphalt	3.9	10.0	9.4	3.3	10.0	10.0	10.0	10.0	10.0	10.0
343282670	2769	1700	5	Duncannon Ct	SOUTH END	Bonnington Ct	304	36	1,217	3	Local	1	Asphalt	4.6	9.7	9.4	7.8	7.8	10.0	10.0	10.0	9.8	9.6
408849187	4827	5530	5	Dunex Hill Ln	SE END	Buford Hwy	403	23	1,031	3	Local	1	Asphalt	6.1	9.7	9.4	8.4	7.8	10.0	9.9	10.0	9.9	5.7
343246255	1253	1720	5	Dunlap Ct	Hearst Dr	NE END	102	44	498	3	Local	1	Asphalt	12.5	8.8	9.1	4.7	10.0	10.0	10.0	10.0	8.7	10.0
343246438	4444	1730	5	Dunwoody Ln	Becket Dr	Rustic Ridge Dr	515	23	1,317	3	Local	1	Asphalt	2.9	10.0	10.0	10.0	10.0	10.0	10.0	10.0	10.0	10.0
343254450	3007	1730	10	Dunwoody Ln	Rustic Ridge Dr	Ashford Dunwoody Rd	1,253	26	3,619	3	Local	1	Asphalt	3.0	10.0	10.0	10.0	10.0	10.0	10.0	10.0	10.0	10.0
343251501	402	1740	5	Dunwoody Pl	Dunwoody Trl	NORTH END	207	25	574	3	Local	1	Asphalt	4.4	10.0	9.5	9.5	10.0	10.0	10.0	10.0	9.7	10.0
343243900	4817	1740	10	Dunwoody Pl	Victor Rd	Dunwoody Trl	730	29	2,353	3	Local	1	Asphalt	2.9	10.0	9.7	8.4	10.0	10.0	10.0	10.0	10.0	10.0
343246959	2971	1750	5	Dunwoody Ter	E Nancy Creek Dr	NORTH END	337	30	1,123	3	Local	1	Asphalt	5.9	9.6	8.2	4.9	10.0	10.0	10.0	10.0	9.0	10.0
343251488	4731	1760	5	Dunwoody Trl	Victor Rd	Dunwoody Pl	901	24	2,404	3	Local	1	Asphalt	3.3	10.0	8.6	6.9	10.0	10.0	9.9	10.0	8.5	9.9
343246346	1230	1780	20	Durden Dr	Johnson Ferry Rd	Durden Rd	524	32	1,864	3	Local	1	Asphalt	5.8	10.0	7.1	9.3	10.0	10.0	10.0	10.0	10.0	9.4
500000034	10013	5110	5	Durden Rd	Blair Cir	Durden Dr	833	41	3,795	3	Local	1	Asphalt	5.5	10.0	7.8	9.1	10.0	10.0	10.0	10.0	10.0	10.0
343246461	3022	1900	5	Edenton Ct	Brenton Dr	NORTH END	319	30	1,063	3	Local	1	Asphalt	5.4	9.4	7.2	6.3	10.0	10.0	10.0	10.0	9.5	10.0
343246462	3023	1900	10	Edenton Ct	Brenton Dr	W Nancy Creek Dr	368	24	982	3	Local	1	Asphalt	3.2	10.0	6.7	6.8	8.7	10.0	10.0	10.0	10.0	10.0
424395431	1410	1910	5	Ellijay Dr	Canoochee Dr	Dresden Dr	541	26	1,564	3	Local	1	Asphalt	3.3	10.0	9.6	9.2	10.0	10.0	10.0	10.0	10.0	9.9
343245375	3734	1910	10	Ellijay Dr	Etowah Dr	Canoochee Dr	423	25	1,174	3	Local	1	Asphalt	2.2	10.0	9.9	10.0	10.0	10.0	10.0	10.0	10.0	10.0
343245317	3735	1910	15	Ellijay Dr	Cartecay Dr	Etowah Dr	446	26	1,289	3	Local	1	Asphalt	1.6	10.0	9.9	8.1	10.0	10.0	10.0	10.0	10.0	10.0
500000052	20185	5640	5	Ellsworth Way	Danbury Parc Pl	NE END	241	23	617	3	Local	1	Asphalt	3.1	10.0	9.4	10.0	10.0	10.0	10.0	10.0	10.0	10.0
500000038	20065	5640	10	Ellsworth Way	Renfroe Pl	Danbury Parc Pl	255	22	623	3	Local	1	Asphalt	3.8	10.0	10.0	9.2	10.0	10.0	10.0	10.0	10.0	10.0
500000039	20066	5640	15	Ellsworth Way	SW END	Renfroe Pl	207	22	506	3	Local	1	Asphalt	2.3	10.0	9.9	10.0	10.0	10.0	10.0	10.0	10.0	10.0
343246257	3396	1920	5	Epping Forest Dr	Ragley Hall Rd	Waddeston Way	1,340	35	5,209	3	Local	1	Asphalt	2.3	9.2	9.0	8.9	8.9	10.0	10.0	10.0	9.7	10.0
343246304	3395	1920	10	Epping Forest Dr	Waddeston Way	Ragley Hall Rd	444	27	1,333	3	Local	1	Asphalt	2.8	10.0	9.0	8.2	7.8	10.0	10.0	10.0	10.0	10.0
343246305	3394	1920	15	Epping Forest Dr	Ragley Hall Rd	Stratfield Dr	603	24	1,608	3	Local	1	Asphalt	2.6	10.0	9.3	8.2	9.6	10.0	10.0	10.0	10.0	10.0
343246264	1129	1930	5	Eton Ct	NW END	Hampton Hall Dr	384	23	981	3	Local	1	Asphalt	10.2	9.5	9.3	2.8	10.0	10.0	9.9	10.0	8.9	10.0
442738582	3393	1940	5	Etowah Dr	Ellijay Dr	Appalachee Dr	481	26	1,389	3	Local	1	Asphalt	2.9	10.0	9.9	8.4	9.8	10.0	10.0	10.0	9.0	10.0
343251584	1411	1940	10	Etowah Dr	Appalachee Dr	Oostanaula Dr	489	26	1,411	3	Local	1	Asphalt	6.0	9.9	7.8	9.0	6.9	10.0	9.9	10.0	9.8	8.8
470878197	430	1950	5	Evergreen Dr	Evergreen Dr	Mill Creek Rd	421	28	1,310	2	Collector	1	Asphalt	5.7	10.0	6.8	8.9	9.8	9.8	9.3	10.0	9.8	10.0
470878199	1156	1950	10	Evergreen Dr	Evergreen Dr	Evergreen Dr	93	29	300	2	Collector	1	Asphalt	4.7	10.0	8.4	6.3	10.0	10.0	10.0	10.0	9.5	9.5
343245471	2534	1960	5	Ewing Dr	Cortez Ln	Drew Valley Rd	1,246	25	3,462	3	Local	1	Asphalt	3.5	9.9	8.2	6.7	8.4	10.0	9.9	10.0	10.0	9.0
500000014	2490	6030	5	Executive Park Dr	Sheridan Rd	Executive Park West Dr	668	40	2,970	2	Collector	1	Asphalt	3.4	10.0	9.1	7.2	10.0	10.0	9.7	10.0	8.2	10.0
500000018	4654	6030	10	Executive Park Dr	Executive Park West Dr	Executive Park Dr	217	40	964	2	Collector	1	Asphalt	3.2	10.0	8.0	6.7	10.0	10.0	10.0	10.0	9.5	10.0
500000017	4653	6030	15	Executive Park Dr	Executive Park Dr	Executive Park North	277	40	1,231	2	Collector	1	Asphalt	2.3	10.0	9.3	8.0	10.0	10.0	8.8	10.0	9.6	9.5

City of Brookhaven, GA
Appendix A - Street Inventory and Condition Summary

Segment ID	GISID	Street Number	Block Number	Street Name	From Street	To Street	Pavement Length (ft)	Pavement Width (ft)	Pavement Area (Yd2)	Agency FunCL Cd	Functional Class	Pavement Type Cd	Pavement Type	SuperSegment Details					
														SuperSeg ID	SuperSeg Description	SuperSeg Length (ft)	SuperSeg Area (Yd2)	SuperSeg LAD	SuperSeg PCI
343245768	1583	1670	15	Duke Rd	Skyland Dr	Duncan Dr	981	21	2,289	3	Local	1	Asphalt	2330	2330 - Duke Rd	1979	4855	65	37
343245773	1584	1670	20	Duke Rd	Duncan Dr	Georgian Dr W	864	23	2,208	3	Local	1	Asphalt	2330	2330 - Duke Rd	1979	4855	65	37
343246005	1585	1670	25	Duke Rd	Georgian Dr W	Georgian Dr E	134	24	358	3	Local	1	Asphalt	2330	2330 - Duke Rd	1979	4855	65	37
343281911	4044	1680	5	Dunbarton Trce	WEST END	Osborne Rd	848	27	2,544	3	Local	1	Asphalt	2340	2340 - Dunbarton Trce	848	2544	57	40
343245771	3177	1690	5	Duncan Dr	Duke Rd	Georgian Ter	504	21	1,176	3	Local	1	Asphalt	2350	2350 - Duncan Dr	918	2142	70	36
343245770	3178	1690	10	Duncan Dr	Bragg St	Duke Rd	414	21	965	3	Local	1	Asphalt	2350	2350 - Duncan Dr	918	2142	70	36
343282670	2769	1700	5	Duncannon Ct	SOUTH END	Bonnington Ct	304	36	1,217	3	Local	1	Asphalt	1340	1340 - Bonnington Ct + Others	1208	3841	32	55
408849187	4827	5530	5	Dunex Hill Ln	SE END	Buford Hwy	403	23	1,031	3	Local	1	Asphalt	2360	2360 - Dunex Hill Ln	403	1031	53	37
343246255	1253	1720	5	Dunlap Ct	Hearst Dr	NE END	102	44	498	3	Local	1	Asphalt	2830	2830 - Hearst Dr + Others	2635	6635	26	58
343246438	4444	1730	5	Dunwoody Ln	Becket Dr	Rustic Ridge Dr	515	23	1,317	3	Local	1	Asphalt	2370	2370 - Dunwoody Ln	1768	4936	0	96
343254450	3007	1730	10	Dunwoody Ln	Rustic Ridge Dr	Ashford Dunwoody Rd	1,253	26	3,619	3	Local	1	Asphalt	2370	2370 - Dunwoody Ln	1768	4936	0	96
343251501	402	1740	5	Dunwoody Pl	Dunwoody Trl	NORTH END	207	25	574	3	Local	1	Asphalt	2380	2380 - Dunwoody Pl	937	2926	14	80
343243900	4817	1740	10	Dunwoody Pl	Victor Rd	Dunwoody Trl	730	29	2,353	3	Local	1	Asphalt	2380	2380 - Dunwoody Pl	937	2926	14	80
343246959	2971	1750	5	Dunwoody Ter	E Nancy Creek Dr	NORTH END	337	30	1,123	3	Local	1	Asphalt	2390	2390 - Dunwoody Ter	337	1123	55	34
343251488	4731	1760	5	Dunwoody Trl	Victor Rd	Dunwoody Pl	901	24	2,404	3	Local	1	Asphalt	4260	4260 - Victor Rd + Others	2029	5222	40	50
343246346	1230	1780	20	Durden Dr	Johnson Ferry Rd	Durden Rd	524	32	1,864	3	Local	1	Asphalt	2400	2400 - Durden Rd + Others	1861	7002	11	67
500000034	10013	5110	5	Durden Rd	Blair Cir	Durden Dr	833	41	3,795	3	Local	1	Asphalt	2400	2400 - Durden Rd + Others	1861	7002	11	67
343246461	3022	1900	5	Edenton Ct	Brenton Dr	NORTH END	319	30	1,063	3	Local	1	Asphalt	2410	2410 - Brenton Dr + Others	1485	4174	42	40
343246462	3023	1900	10	Edenton Ct	Brenton Dr	W Nancy Creek Dr	368	24	982	3	Local	1	Asphalt	2410	2410 - Brenton Dr + Others	1485	4174	42	40
424395431	1410	1910	5	Ellijay Dr	Canoochee Dr	Dresden Dr	541	26	1,564	3	Local	1	Asphalt	2420	2420 - Ellijay Dr	1410	4027	10	88
343245375	3734	1910	10	Ellijay Dr	Etowah Dr	Canoochee Dr	423	25	1,174	3	Local	1	Asphalt	2420	2420 - Ellijay Dr	1410	4027	10	88
343245317	3735	1910	15	Ellijay Dr	Cartecay Dr	Etowah Dr	446	26	1,289	3	Local	1	Asphalt	2420	2420 - Ellijay Dr	1410	4027	10	88
500000052	20185	5640	5	Ellsworth Way	Danbury Parc Pl	NE END	241	23	617	3	Local	1	Asphalt	3190	3190 - Danbury Parc Pl + Others	4367	11254	11	82
500000038	20065	5640	10	Ellsworth Way	Renfroe Pl	Danbury Parc Pl	255	22	623	3	Local	1	Asphalt	3190	3190 - Danbury Parc Pl + Others	4367	11254	11	82
500000039	20066	5640	15	Ellsworth Way	SW END	Renfroe Pl	207	22	506	3	Local	1	Asphalt	2430	2430 - Ellsworth Way + Others	396	1323	10	83
343246257	3396	1920	5	Epping Forest Dr	Ragley Hall Rd	Waddeston Way	1,340	35	5,209	3	Local	1	Asphalt	2440	2440 - Epping Forest Dr	2387	8150	18	72
343246304	3395	1920	10	Epping Forest Dr	Waddeston Way	Ragley Hall Rd	444	27	1,333	3	Local	1	Asphalt	2440	2440 - Epping Forest Dr	2387	8150	18	72
343246305	3394	1920	15	Epping Forest Dr	Ragley Hall Rd	Stratfield Dr	603	24	1,608	3	Local	1	Asphalt	2440	2440 - Epping Forest Dr	2387	8150	18	72
343246264	1129	1930	5	Eton Ct	NW END	Hampton Hall Dr	384	23	981	3	Local	1	Asphalt	2450	2450 - Eton Ct + Others	764	1995	75	21
442738582	3393	1940	5	Etowah Dr	Ellijay Dr	Appalachee Dr	481	26	1,389	3	Local	1	Asphalt	2460	2460 - Etowah Dr	481	1389	16	77
343251584	1411	1940	10	Etowah Dr	Appalachee Dr	Oostanaula Dr	489	26	1,411	3	Local	1	Asphalt	3460	3460 - Oostanaula Dr + Others	1838	4814	33	48
470878197	430	1950	5	Evergreen Dr	Evergreen Dr	Mill Creek Rd	421	28	1,310	2	Collector	1	Asphalt	2470	2470 - Evergreen Dr	514	1610	21	53
470878199	1156	1950	10	Evergreen Dr	Evergreen Dr	Evergreen Dr	93	29	300	2	Collector	1	Asphalt	2470	2470 - Evergreen Dr	514	1610	21	53
343245471	2534	1960	5	Ewing Dr	Cortez Ln	Drew Valley Rd	1,246	25	3,462	3	Local	1	Asphalt	2480	2480 - Nesbitt Dr + Others	3812	11077	31	50
500000014	2490	6030	5	Executive Park Dr	Sheridan Rd	Executive Park West Dr	668	40	2,970	2	Collector	1	Asphalt	2500	2500 - Executive Park Dr	2741	12441	35	59
500000018	4654	6030	10	Executive Park Dr	Executive Park West Dr	Executive Park Dr	217	40	964	2	Collector	1	Asphalt	2500	2500 - Executive Park Dr	2741	12441	35	59
500000017	4653	6030	15	Executive Park Dr	Executive Park Dr	Executive Park North	277	40	1,231	2	Collector	1	Asphalt	2500	2500 - Executive Park Dr	2741	12441	35	59

City of Brookhaven, GA
Appendix A - Street Inventory and Condition Summary

Segment ID	GISID	Street Number	Block Number	Street Name	From Street	To Street	Pavement Length (ft)	Pavement Width (ft)	Pavement Area (yd2)	Agency FunCL Cd	Functional Class	Pavement Type Cd	Pavement Type	Owner	Condition Summary								
															Strength Rating	Condition Rating	Roughness Index (RI)	Surface Distress Index (SDI)	Pavement Condition Index (PCI)	Override PCI	Current PCI	Survey Date	Load Assoc Distresses (LAD)
500000016	4553	6030	20	Executive Park Dr	Executive Park North	Executive Park South	191	40	850	2	Collector	1	Asphalt	City	3	Fair	79	54	62	62	9/5/2016	33.1	13.2
500000000	166	6030	25	Executive Park Dr	Executive Park South	Executive Park Dr	98	45	488	2	Collector	1	Asphalt	City	3	Good	84	64	71	71	9/5/2016	23.5	12.5
500000022	5136	6030	30	Executive Park Dr	Executive Park Dr	Executive Park Dr	920	40	4,089	2	Collector	1	Asphalt	City	2	Fair	77	45	56	55	9/5/2016	41.8	13.1
500000009	2321	6030	35	Executive Park Dr	Executive Park Dr	Executive Park Dr	370	45	1,849	2	Collector	1	Asphalt	City	3	Fair	77	51	59	59	9/5/2016	34.9	14.4
500000008	2320	6030	40	Executive Park Dr	Executive Park Dr	E Executive Park	356	45	1,781	2	Collector	1	Asphalt	City	3	Very Good	82	72	75	75	9/5/2016	21.4	6.6
500000007	2319	6030	45	Executive Park Dr	E Executive Park	Ramp	98	55	598	2	Collector	1	Asphalt	City	3	Very Good	72	85	80	80	9/5/2016	5.9	9.5
500000010	2322	6030	50	Executive Park Dr	Ramp	N Druid Hills Rd	147	65	1,065	2	Collector	1	Asphalt	City	3	Very Good	67	85	79	79	9/5/2016	2.7	12.0
500000019	4857	6040	5	Executive Park North	Briarhill Ln	Executive Park Dr	624	20	1,386	3	Local	1	Asphalt	City	3	Marginal	53	54	54	53	9/5/2016	38.5	7.6
500000020	5134	6050	5	Executive Park South	Chantilly Dr	Executive Park South	1,323	26	3,822	3	Local	1	Asphalt	City	3	Fair	74	59	64	64	9/5/2016	24.5	16.3
500000021	5135	6050	10	Executive Park South	Executive Park South	Executive Park Dr	284	26	822	3	Local	1	Asphalt	City	2	Marginal	39	49	46	45	9/5/2016	36.0	15.2
343245252	1976	1970	5	Fairhill Ln	Fairway Cir	Fairway Cir	360	26	1,040	3	Local	1	Asphalt	City	3	Fair	71	55	60	60	9/5/2016	24.0	20.6
343245287	1977	1970	10	Fairhill Ln	Fairway Cir	EAST END	86	25	238	3	Local	1	Asphalt	City	1	Poor	52	18	29	29	9/5/2016	50.7	31.3
343245253	104	1980	5	Fairway Cir	Fairhill Ln	Lindenwood Ln	351	25	974	3	Local	1	Asphalt	City	2	Excellent	84	94	91	91	9/5/2016	0.0	5.6
343244351	5184	1980	10	Fairway Cir	Brookshire Ln	Fairhill Ln	1,470	26	4,246	3	Local	1	Asphalt	City	3	Excellent	84	92	89	89	9/5/2016	3.0	5.5
343244361	2543	1980	15	Fairway Cir	Brookshire Ln	Jonathon Ln	1,812	23	4,632	3	Local	1	Asphalt	City	1	Marginal	60	38	45	45	9/5/2016	50.2	12.3
343244364	2544	1980	20	Fairway Cir	Jonathon Ln	Brookshire Ln	519	14	808	3	Local	1	Asphalt	City	3	Marginal	68	35	46	46	9/5/2016	27.3	37.8
343244378	2545	1980	25	Fairway Cir	Brookshire Ln	Fairhill Ln	1,485	25	4,125	3	Local	1	Asphalt	City	3	Marginal	66	45	52	52	9/5/2016	34.3	20.3
343281899	3882	5510	5	Fala Pl	SOUTH END	Windsor Pkwy	330	19	696	3	Local	1	Asphalt	City	1	Poor	49	28	35	35	9/5/2016	60.8	10.7
343243956	3804	2000	5	Farmington Ln	E Brookhaven Dr	Mabry Rd	767	19	1,618	3	Local	1	Asphalt	City	3	Good	73	68	69	69	9/5/2016	22.4	9.8
343245485	3444	2010	5	Fearn Cir	Thompson Rd	Thompson Rd	1,564	23	3,998	3	Local	1	Asphalt	City	3	Marginal	55	49	51	51	9/5/2016	33.9	17.5
343246179	689	2030	5	Fernway Ct	Byrnwyck Rd	NORTH END	230	35	896	3	Local	1	Asphalt	City	3	Excellent	84	94	91	91	9/5/2016	4.0	1.5
343254422	3729	2040	5	Fernwood Cir	Apple Valley Rd	Fernwood Cir	888	18	1,777	3	Local	1	Asphalt	City	3	Marginal	54	50	51	51	9/5/2016	35.0	15.2
343254406	1379	2040	10	Fernwood Cir	Sylvan Cir	Fernwood Cir	156	23	398	3	Local	1	Asphalt	City	2	Very Good	64	83	77	77	9/5/2016	0.0	17.1
343254410	3443	2050	5	Fernwood Cir	Fernwood Cir	Peachtree Vw	341	26	986	3	Local	1	Asphalt	City	3	Fair	62	66	65	65	9/5/2016	11.8	22.1
343254413	1380	2050	10	Fernwood Cir	Peachtree Vw	Dresden Dr	432	26	1,247	3	Local	1	Asphalt	City	3	Marginal	48	53	51	51	9/5/2016	18.3	28.8
343246237	3895	2060	5	Finistere Ct	Breton Cir	NE END	616	27	1,849	3	Local	1	Asphalt	City	3	Marginal	66	37	46	46	9/5/2016	33.6	29.7
343246498	3243	2070	5	Flowerland Dr	Harts Mill Rd	Watkins Pl	1,487	20	3,305	3	Local	1	Asphalt	City	1	Marginal	75	30	45	44	9/5/2016	52.8	17.6
424392641	1501	2070	10	Flowerland Dr	Hartford Gln	Harts Mill Rd	160	22	390	3	Local	1	Asphalt	City	1	Marginal	36	44	42	41	9/5/2016	40.1	15.6
343244418	2499	2080	5	Folkstone Rd	SE END	Afton Ln	979	26	2,829	3	Local	1	Asphalt	City	1	Marginal	56	36	43	43	9/5/2016	48.9	14.7
343246513	2767	2090	5	Foresta Ct	SW END	Granger Dr	705	25	1,960	3	Local	1	Asphalt	City	1	Poor	59	27	37	37	9/5/2016	58.8	14.4
408880377	3021	2100	5	Fox Glen Ct	Harts Mill Rd	NORTH END	1,248	26	3,606	3	Local	1	Asphalt	City	3	Marginal	71	40	51	50	9/5/2016	35.2	24.4
343246221	3714	2110	5	Francis St	Cates Ave	Osborne Rd	711	17	1,344	3	Local	1	Asphalt	City	3	Fair	64	65	65	65	9/5/2016	16.7	17.9
343245719	3688	2120	5	Frontenac Ct	NW END	Woodrow Way	1,066	27	3,198	3	Local	1	Asphalt	City	1	Marginal	67	34	45	45	9/5/2016	53.3	12.7
446990386	1178	2130	5	Fuller Rd	Mabry Rd	Brookhaven Row	900	25	2,500	3	Local	1	Asphalt	City	2	Excellent	90	99	96	96	9/5/2016	0.0	1.0
446990466	1179	2130	10	Fuller Rd	Brookhaven Ct	Osborne Rd	217	25	604	3	Local	1	Asphalt	City	2	Excellent	90	100	96	96	9/5/2016	0.0	0.4
343244313	5168	2140	5	Gail Dr	N Druid Hills Rd	EAST END	898	24	2,395	3	Local	1	Asphalt	City	3	Good	66	67	66	66	9/5/2016	6.4	27.0
500000054	20200	5680	5	Gambrell Ln	SOUTH END	Marlow Pl	177	22	433	3	Local	1	Asphalt	City	2	Excellent	89	98	95	95	9/5/2016	0.0	2.2

City of Brookhaven, GA
Appendix A - Street Inventory and Condition Summary

Segment ID	GISID	Street Number	Block Number	Street Name	From Street	To Street	Pavement Length (ft)	Pavement Width (ft)	Pavement Area (yd2)	Agency FunCL Cd	Functional Class	Pavement Type Cd	Pavement Type	Condition Details									
														IRI Value (mm/m)	Rutting / Transverse Profile	Trans-Long Crk - Linear Crk	Alligator Crk / Divided Slab	Map Crk / Corner Break	Edge Crk / Joint Spall	Distortions / Faulting	Bleeding / Polished Agg	Raveling / Scaling	Patching
500000016	4553	6030	20	Executive Park Dr	Executive Park North	Executive Park South	191	40	850	2	Collector	1	Asphalt	2.8	10.0	8.5	7.0	10.0	10.0	9.5	10.0	9.8	10.0
500000000	166	6030	25	Executive Park Dr	Executive Park South	Executive Park Dr	98	45	488	2	Collector	1	Asphalt	2.4	10.0	8.4	7.6	10.0	10.0	10.0	10.0	10.0	10.0
500000022	5136	6030	30	Executive Park Dr	Executive Park Dr	Executive Park Dr	920	40	4,089	2	Collector	1	Asphalt	3.0	10.0	8.4	6.8	10.0	10.0	10.0	10.0	9.9	8.8
500000009	2321	6030	35	Executive Park Dr	Executive Park Dr	Executive Park Dr	370	45	1,849	2	Collector	1	Asphalt	3.0	10.0	8.4	6.5	10.0	10.0	10.0	10.0	9.8	10.0
500000008	2320	6030	40	Executive Park Dr	Executive Park Dr	E Executive Park	356	45	1,781	2	Collector	1	Asphalt	2.5	10.0	9.2	7.9	10.0	10.0	10.0	10.0	10.0	10.0
500000007	2319	6030	45	Executive Park Dr	E Executive Park	Ramp	98	55	598	2	Collector	1	Asphalt	3.4	9.4	8.9	10.0	10.0	10.0	10.0	9.9	10.0	10.0
500000010	2322	6030	50	Executive Park Dr	Ramp	N Druid Hills Rd	147	65	1,065	2	Collector	1	Asphalt	9.1	10.0	8.7	9.7	10.0	10.0	10.0	10.0	9.7	10.0
500000019	4857	6040	5	Executive Park North	Briarhill Ln	Executive Park Dr	624	20	1,386	3	Local	1	Asphalt	5.8	10.0	9.1	8.3	10.0	10.0	7.8	10.0	9.9	9.2
500000020	5134	6050	5	Executive Park South	Chantilly Dr	Executive Park South	1,323	26	3,822	3	Local	1	Asphalt	3.3	10.0	8.5	7.6	10.0	10.0	10.0	10.0	9.1	10.0
500000021	5135	6050	10	Executive Park South	Executive Park South	Executive Park Dr	284	26	822	3	Local	1	Asphalt	8.8	10.0	8.2	8.0	10.0	10.0	9.0	10.0	9.9	8.8
343245252	1976	1970	5	Fairhill Ln	Fairway Cir	Fairway Cir	360	26	1,040	3	Local	1	Asphalt	3.5	10.0	8.8	7.8	8.4	10.0	9.7	10.0	9.6	10.0
343245287	1977	1970	10	Fairhill Ln	Fairway Cir	EAST END	86	25	238	3	Local	1	Asphalt	6.1	10.0	7.6	6.6	10.0	10.0	9.4	10.0	7.7	8.4
343245253	104	1980	5	Fairway Cir	Fairhill Ln	Lindenwood Ln	351	25	974	3	Local	1	Asphalt	3.8	10.0	9.3	10.0	10.0	10.0	10.0	10.0	10.0	10.0
343244351	5184	1980	10	Fairway Cir	Brookshire Ln	Fairhill Ln	1,470	26	4,246	3	Local	1	Asphalt	2.4	10.0	9.4	9.7	10.0	10.0	10.0	10.0	9.9	10.0
343244361	2543	1980	15	Fairway Cir	Brookshire Ln	Jonathon Ln	1,812	23	4,632	3	Local	1	Asphalt	4.8	10.0	8.8	6.7	9.9	10.0	8.9	10.0	9.5	8.8
343244364	2544	1980	20	Fairway Cir	Jonathon Ln	Brookshire Ln	519	14	808	3	Local	1	Asphalt	3.8	10.0	7.4	7.8	9.0	10.0	10.0	10.0	7.9	9.3
343244378	2545	1980	25	Fairway Cir	Brookshire Ln	Fairhill Ln	1,485	25	4,125	3	Local	1	Asphalt	4.0	10.0	8.8	7.6	9.4	10.0	10.0	10.0	8.7	8.7
343281899	3882	5510	5	Fala Pl	SOUTH END	Windsor Pkwy	330	19	696	3	Local	1	Asphalt	6.5	9.4	8.8	4.6	10.0	10.0	10.0	10.0	9.7	9.9
343243956	3804	2000	5	Farmington Ln	E Brookhaven Dr	Mabry Rd	767	19	1,618	3	Local	1	Asphalt	3.4	10.0	9.0	7.8	9.7	10.0	10.0	10.0	9.9	10.0
343245485	3444	2010	5	Fearn Cir	Thompson Rd	Thompson Rd	1,564	23	3,998	3	Local	1	Asphalt	5.5	10.0	8.7	6.9	9.7	10.0	10.0	10.0	9.0	9.7
343246179	689	2030	5	Fernway Ct	Byrnwyck Rd	NORTH END	230	35	896	3	Local	1	Asphalt	8.1	10.0	10.0	10.0	10.0	10.0	9.4	10.0	9.7	10.0
343254422	3729	2040	5	Fernwood Cir	Apple Valley Rd	Fernwood Cir	888	18	1,777	3	Local	1	Asphalt	5.7	9.8	8.5	7.3	10.0	10.0	10.0	10.0	9.5	9.2
343254406	1379	2040	10	Fernwood Cir	Sylvan Cir	Fernwood Cir	156	23	398	3	Local	1	Asphalt	10.3	10.0	9.6	10.0	7.7	10.0	10.0	10.0	9.7	10.0
343254410	3443	2050	5	Fernwood Cir	Fernwood Cir	Peachtree Vw	341	26	986	3	Local	1	Asphalt	4.5	10.0	8.9	10.0	7.7	10.0	10.0	10.0	9.8	8.5
343254413	1380	2050	10	Fernwood Cir	Peachtree Vw	Dresden Dr	432	26	1,247	3	Local	1	Asphalt	6.8	9.9	6.8	8.7	9.5	10.0	10.0	10.0	10.0	9.5
343246237	3895	2060	5	Finistere Ct	Breton Cir	NE END	616	27	1,849	3	Local	1	Asphalt	4.1	10.0	9.2	6.7	6.7	10.0	10.0	10.0	9.1	9.9
343246498	3243	2070	5	Flowerland Dr	Harts Mill Rd	Watkins Pl	1,487	20	3,305	3	Local	1	Asphalt	3.1	10.0	7.9	5.5	10.0	9.6	9.9	10.0	9.9	9.3
424392641	1501	2070	10	Flowerland Dr	Hartford Gln	Harts Mill Rd	160	22	390	3	Local	1	Asphalt	9.5	10.0	9.2	6.0	10.0	10.0	10.0	10.0	8.4	10.0
343244418	2499	2080	5	Folkstone Rd	SE END	Afton Ln	979	26	2,829	3	Local	1	Asphalt	5.4	9.6	8.4	6.0	9.7	10.0	9.7	10.0	9.9	9.6
343246513	2767	2090	5	Foresta Ct	SW END	Granger Dr	705	25	1,960	3	Local	1	Asphalt	4.9	10.0	8.3	4.2	10.0	10.0	10.0	10.0	9.9	9.9
408880377	3021	2100	5	Fox Glen Ct	Harts Mill Rd	NORTH END	1,248	26	3,606	3	Local	1	Asphalt	3.5	9.7	9.1	7.0	6.8	10.0	9.9	10.0	10.0	9.8
343246221	3714	2110	5	Francis St	Cates Ave	Osborne Rd	711	17	1,344	3	Local	1	Asphalt	4.3	10.0	8.9	8.4	8.5	10.0	9.9	10.0	9.8	10.0
343245719	3688	2120	5	Frontenac Ct	NW END	Woodrow Way	1,066	27	3,198	3	Local	1	Asphalt	3.9	10.0	8.4	4.8	10.0	10.0	9.9	10.0	10.0	9.9
446990386	1178	2130	5	Fuller Rd	Mabry Rd	Brookhaven Row	900	25	2,500	3	Local	1	Asphalt	3.7	10.0	10.0	10.0	10.0	10.0	10.0	10.0	9.8	10.0
446990466	1179	2130	10	Fuller Rd	Brookhaven Ct	Osborne Rd	217	25	604	3	Local	1	Asphalt	2.1	10.0	10.0	10.0	10.0	10.0	10.0	10.0	10.0	10.0
343244313	5168	2140	5	Gail Dr	N Druid Hills Rd	EAST END	898	24	2,395	3	Local	1	Asphalt	4.1	10.0	8.7	9.5	7.3	10.0	9.8	10.0	9.7	9.9
500000054	20200	5680	5	Gambrell Ln	SOUTH END	Marlow Pl	177	22	433	3	Local	1	Asphalt	4.4	10.0	9.9	10.0	10.0	10.0	10.0	10.0	9.7	10.0

City of Brookhaven, GA

Appendix A - Street Inventory and Condition Summary

Segment ID	GISID	Street Number	Block Number	Street Name	From Street	To Street	Pavement Length (ft)	Pavement Width (ft)	Pavement Area (yd2)	Agency FunCL Cd	Functional Class	Pavement Type Cd	Pavement Type	SuperSegment Details					
														SuperSeg ID	SuperSeg Description	SuperSeg Length (ft)	SuperSeg Area (yd2)	SuperSeg LAD	SuperSeg PCI
500000016	4553	6030	20	Executive Park Dr	Executive Park North	Executive Park South	191	40	850	2	Collector	1	Asphalt	2500	2500 - Executive Park Dr	2741	12441	35	59
500000000	166	6030	25	Executive Park Dr	Executive Park South	Executive Park Dr	98	45	488	2	Collector	1	Asphalt	2500	2500 - Executive Park Dr	2741	12441	35	59
500000022	5136	6030	30	Executive Park Dr	Executive Park Dr	Executive Park Dr	920	40	4,089	2	Collector	1	Asphalt	2500	2500 - Executive Park Dr	2741	12441	35	59
500000009	2321	6030	35	Executive Park Dr	Executive Park Dr	Executive Park Dr	370	45	1,849	2	Collector	1	Asphalt	2500	2500 - Executive Park Dr	2741	12441	35	59
500000008	2320	6030	40	Executive Park Dr	Executive Park Dr	E Executive Park	356	45	1,781	2	Collector	1	Asphalt	2510	2510 - Executive Park Dr	601	3443	13	77
500000007	2319	6030	45	Executive Park Dr	E Executive Park	Ramp	98	55	598	2	Collector	1	Asphalt	2510	2510 - Executive Park Dr	601	3443	13	77
500000010	2322	6030	50	Executive Park Dr	Ramp	N Druid Hills Rd	147	65	1,065	2	Collector	1	Asphalt	2510	2510 - Executive Park Dr	601	3443	13	77
500000019	4857	6040	5	Executive Park North	Briarhill Ln	Executive Park Dr	624	20	1,386	3	Local	1	Asphalt	2520	2520 - Executive Park North	624	1386	39	53
500000020	5134	6050	5	Executive Park South	Chantilly Dr	Executive Park South	1,323	26	3,822	3	Local	1	Asphalt	2530	2530 - Executive Park South	1608	4644	27	61
500000021	5135	6050	10	Executive Park South	Executive Park South	Executive Park Dr	284	26	822	3	Local	1	Asphalt	2530	2530 - Executive Park South	1608	4644	27	61
343245252	1976	1970	5	Fairhill Ln	Fairway Cir	Fairway Cir	360	26	1,040	3	Local	1	Asphalt	2550	2550 - Fairway Cir + Others	4873	12607	43	47
343245287	1977	1970	10	Fairhill Ln	Fairway Cir	EAST END	86	25	238	3	Local	1	Asphalt	2550	2550 - Fairway Cir + Others	4873	12607	43	47
343245253	104	1980	5	Fairway Cir	Fairhill Ln	Lindenwood Ln	351	25	974	3	Local	1	Asphalt	2540	2540 - Fairway Cir	1820	5220	2	89
343244351	5184	1980	10	Fairway Cir	Brookshire Ln	Fairhill Ln	1,470	26	4,246	3	Local	1	Asphalt	2540	2540 - Fairway Cir	1820	5220	2	89
343244361	2543	1980	15	Fairway Cir	Brookshire Ln	Jonathon Ln	1,812	23	4,632	3	Local	1	Asphalt	2550	2550 - Fairway Cir + Others	4873	12607	43	47
343244364	2544	1980	20	Fairway Cir	Brookshire Ln	Jonathon Ln	519	14	808	3	Local	1	Asphalt	2550	2550 - Fairway Cir + Others	4873	12607	43	47
343244378	2545	1980	25	Fairway Cir	Brookshire Ln	Fairhill Ln	1,485	25	4,125	3	Local	1	Asphalt	2550	2550 - Fairway Cir + Others	4873	12607	43	47
343281899	3882	5510	5	Fala Pl	SOUTH END	Windsor Pkwy	330	19	696	3	Local	1	Asphalt	2560	2560 - Dickson St + Others	1956	5230	51	36
343243956	3804	2000	5	Farmington Ln	E Brookhaven Dr	Mabry Rd	767	19	1,618	3	Local	1	Asphalt	2570	2570 - Farmington Ln + Others	890	1933	23	68
343245485	3444	2010	5	Fearn Cir	Thompson Rd	Thompson Rd	1,564	23	3,998	3	Local	1	Asphalt	2580	2580 - Fearn Cir	1564	3998	34	51
343246179	689	2030	5	Fernway Ct	Byrnwyck Rd	NORTH END	230	35	896	3	Local	1	Asphalt	1690	1690 - Byrnwyck Rd + Others	6901	19356	0	93
343254422	3729	2040	5	Fernwood Cir	Apple Valley Rd	Fernwood Cir	888	18	1,777	3	Local	1	Asphalt	2590	2590 - Fernwood Cir	1044	2174	29	56
343254406	1379	2040	10	Fernwood Cir	Sylvan Cir	Fernwood Cir	156	23	398	3	Local	1	Asphalt	2590	2590 - Fernwood Cir	1044	2174	29	56
343254410	3443	2050	5	Fernwood Cir	Fernwood Cir	Peachtree Vw	341	26	986	3	Local	1	Asphalt	2600	2600 - Fernwood Cir	773	2233	15	57
343254413	1380	2050	10	Fernwood Cir	Peachtree Vw	Dresden Dr	432	26	1,247	3	Local	1	Asphalt	2600	2600 - Fernwood Cir	773	2233	15	57
343246237	3895	2060	5	Finistere Ct	Breton Cir	NE END	616	27	1,849	3	Local	1	Asphalt	1390	1390 - Breton Cir + Others	3265	8439	36	53
343246498	3243	2070	5	Flowerland Dr	Harts Mill Rd	Watkins Pl	1,487	20	3,305	3	Local	1	Asphalt	4290	4290 - Flowerland Dr + Others	2889	6264	52	46
424392641	1501	2070	10	Flowerland Dr	Hartford Gln	Harts Mill Rd	160	22	390	3	Local	1	Asphalt	2750	2750 - Hartford Gln + Others	510	1778	43	44
343244418	2499	2080	5	Folkstone Rd	SE END	Afton Ln	979	26	2,829	3	Local	1	Asphalt	1000	1000 - Folkstone Rd + Others	1533	3795	49	43
343246513	2767	2090	5	Foresta Ct	SW END	Granger Dr	705	25	1,960	3	Local	1	Asphalt	2610	2610 - Foresta Ct + Others	1333	3703	56	35
408880377	3021	2100	5	Fox Glen Ct	Harts Mill Rd	NORTH END	1,248	26	3,606	3	Local	1	Asphalt	2760	2760 - Harts Mill Ln + Others	4850	14304	43	47
343246221	3714	2110	5	Francis St	Cates Ave	Osborne Rd	711	17	1,344	3	Local	1	Asphalt	1860	1860 - Cates Ave + Others	3698	7686	18	68
343245719	3688	2120	5	Frontenac Ct	NW END	Woodrow Way	1,066	27	3,198	3	Local	1	Asphalt	2620	2620 - Frontenac Ct	1066	3198	53	45
446990386	1178	2130	5	Fuller Rd	Mabry Rd	Brookhaven Row	900	25	2,500	3	Local	1	Asphalt	2630	2630 - Fuller Rd	1117	3104	0	96
446990466	1179	2130	10	Fuller Rd	Brookhaven Ct	Osborne Rd	217	25	604	3	Local	1	Asphalt	2630	2630 - Fuller Rd	1117	3104	0	96
343244313	5168	2140	5	Gail Dr	N Druid Hills Rd	EAST END	898	24	2,395	3	Local	1	Asphalt	2640	2640 - Gail Dr	898	2395	6	66
500000054	20200	5680	5	Gambrell Ln	SOUTH END	Marlow Pl	177	22	433	3	Local	1	Asphalt	3190	3190 - Danbury Parc Pl + Others	4367	11254	11	82

City of Brookhaven, GA
Appendix A - Street Inventory and Condition Summary

Segment ID	GISID	Street Number	Block Number	Street Name	From Street	To Street	Pavement Length (ft)	Pavement Width (ft)	Pavement Area (yd2)	Agency FunCL Cd	Functional Class	Pavement Type Cd	Pavement Type	Owner	Condition Summary									
															Strength Rating	Condition Rating	Roughness Index (RI)	Surface Distress Index (SDI)	Pavement Condition Index (PCI)	Override PCI	Current PCI	Survey Date	Load Assoc Distresses (LAD)	Non-Load Distresses (NLAD)
500000053	20199	5680	10	Gambrell Ln	Marlow Pl	NORTH END	203	22	497	3	Local	1	Asphalt	City	3	Very Good	75	82	80	80	9/5/2016	13.8	4.4	
408880167	1254	2150	5	Gardenside Ct	WEST END	Skyland Trl	372	20	827	3	Local	1	Asphalt	City	1	Poor	45	33	37	37	9/5/2016	55.3	12.2	
343246149	3934	2160	10	Georgia Ave	Madison Ave	Antioch Dr	309	18	617	3	Local	1	Asphalt	City	3	Very Good	70	89	82	82	9/5/2016	7.9	3.4	
424395634	3167	2170	5	Georgian Dr E	Duke Rd	Clairmont Rd	697	22	1,703	3	Local	1	Asphalt	City	1	Marginal	67	31	43	94	94	9/6/2016	49.8	19.4
343246002	3168	2170	10	Georgian Dr E	Bragg St	Duke Rd	521	20	1,157	3	Local	1	Asphalt	City	1	Marginal	75	35	48	94	94	9/6/2016	51.7	13.2
408868258	1573	2180	5	Georgian Dr W	Georgian Ter	NORTH END	318	22	778	3	Local	1	Asphalt	City	1	Marginal	68	37	47	47	9/5/2016	61.6	1.7	
343246006	3158	2180	10	Georgian Dr W	Duke Rd	Georgian Ter	326	24	869	3	Local	1	Asphalt	City	1	Marginal	72	35	47	47	9/5/2016	50.1	14.9	
343246003	3159	2180	15	Georgian Dr W	Bragg St	Duke Rd	409	24	1,091	3	Local	1	Asphalt	City	1	Marginal	54	37	42	42	9/5/2016	50.3	13.1	
343245779	3253	2190	5	Georgian Ter	Skyland Dr	Duncan Dr	1,054	21	2,458	3	Local	1	Asphalt	City	1	Marginal	72	32	45	45	9/5/2016	54.8	13.7	
343245782	3252	2190	10	Georgian Ter	Duncan Dr	Georgian Dr W	926	21	2,161	3	Local	1	Asphalt	City	1	Poor	57	25	36	36	9/5/2016	59.2	15.8	
431526698	5126	5500	5	Goodwin Pl	N Druid Hills Rd	EAST END	310	24	826	3	Local	2	Concrete	City	3	Fair	38	65	56	56	9/5/2016	17.8	16.3	
404099949	4793	2210	5	Goodwin Rd	Goodwin Rd	Woodsdale Rd	470	18	941	3	Local	1	Asphalt	City	3	Excellent	88	97	94	94	9/5/2016	0.2	2.9	
343243908	4792	2210	10	Goodwin Rd	Woodsdale Rd	Shady Valley Dr	598	17	1,129	3	Local	1	Asphalt	City	3	Excellent	83	93	90	90	9/5/2016	1.6	5.0	
343254365	424	2210	15	Goodwin Rd	Shady Valley Dr	E Roxboro Rd	549	25	1,525	3	Local	1	Asphalt	City	3	Very Good	78	81	80	80	9/5/2016	14.6	4.7	
343244303	426	2210	20	Goodwin Rd	E Roxboro Rd	N Druid Hills Rd	351	24	935	3	Local	1	Asphalt	City	3	Good	75	74	75	74	9/5/2016	20.7	5.0	
343246514	2766	2220	5	Granger Ct	WEST END	Granger Dr	628	25	1,743	3	Local	1	Asphalt	City	1	Poor	51	23	32	32	9/5/2016	53.8	23.0	
343251676	2727	2230	5	Granger Dr	Harts Mill Rd	Granger Ct	1,752	25	4,866	3	Local	1	Asphalt	City	3	Good	72	64	66	66	9/5/2016	26.3	10.0	
343246515	1839	2230	10	Granger Dr	Foresta Ct	Granger Ct	419	24	1,118	3	Local	1	Asphalt	City	3	Very Good	85	76	79	79	9/5/2016	20.1	3.6	
343246506	2728	2230	15	Granger Dr	Harts Mill Rd	Foresta Ct	600	24	1,600	3	Local	1	Asphalt	City	3	Good	71	74	73	73	9/5/2016	19.6	6.8	
343245542	3392	2240	5	Grant Dr	Thompson Rd	Dresden Dr	1,279	24	3,410	3	Local	1	Asphalt	City	3	Fair	53	60	58	58	9/5/2016	24.7	14.9	
343245545	3391	2240	10	Grant Dr	Thompson Rd	Alta Vista Dr	846	25	2,351	3	Local	1	Asphalt	City	3	Fair	62	52	55	55	9/5/2016	33.1	14.8	
343245680	1441	2250	5	Green Meadows Ln	Cheshire Way	NE END	371	30	1,235	3	Local	1	Asphalt	City	1	Marginal	65	34	44	44	9/5/2016	52.4	13.4	
343245677	1440	2250	10	Green Meadows Ln	Woody Trl	Cheshire Way	480	25	1,332	3	Local	1	Asphalt	City	1	Poor	48	35	39	39	9/5/2016	55.6	9.7	
343245428	3353	2250	15	Green Meadows Ln	E Osborne Rd	Woody Trl	599	23	1,530	3	Local	1	Asphalt	City	1	Marginal	44	39	41	41	9/5/2016	48.7	12.0	
470111154	1439	2250	20	Green Meadows Ln	E Osborne Rd	E Osborne Rd	169	24	451	3	Local	1	Asphalt	City	3	Good	73	63	66	66	9/5/2016	18.3	18.5	
470111151	1438	2250	25	Green Meadows Ln	Wilford Dr	Green Meadows Ln	597	23	1,526	3	Local	1	Asphalt	City	2	Marginal	47	48	48	47	9/5/2016	36.5	15.6	
343245389	1437	2250	30	Green Meadows Ln	Caldwell Rd	Wilford Dr	224	19	472	3	Local	1	Asphalt	City	3	Fair	41	66	58	58	9/5/2016	29.2	4.6	
470878198	686	5400	5	Greenwood Close	Evergreen Dr	Driveway	249	21	582	3	Local	1	Asphalt	City	3	Fair	41	65	57	57	9/5/2016	19.1	15.5	
343245637	1237	2270	5	Grove St	Pelly Cir	Kendrick Rd	707	19	1,492	3	Local	1	Asphalt	City	3	Good	64	67	66	66	9/5/2016	24.2	8.6	
343246272	3831	2290	5	Hallcrest Dr	Kennington Ct	Hampton Hall Dr	692	25	1,922	3	Local	1	Asphalt	City	3	Fair	80	51	61	61	9/5/2016	18.8	30.0	
343246263	3832	2290	10	Hallcrest Dr	Warrenhall Ln	Kennington Ct	382	25	1,061	3	Local	1	Asphalt	City	2	Marginal	72	40	50	50	9/5/2016	41.3	18.8	
343246262	1157	2300	5	Hampton Hall Dr	Warrenhall Ln	Eton Ct	337	24	898	3	Local	1	Asphalt	City	3	Very Good	77	80	79	79	9/5/2016	6.3	13.4	
343246265	3830	2300	10	Hampton Hall Dr	Eton Ct	Hillstone Ct	379	25	1,054	3	Local	1	Asphalt	City	3	Very Good	91	70	77	77	9/5/2016	6.4	23.6	
343246273	4753	2300	15	Hampton Hall Dr	Hillstone Ct	Hallcrest Dr	738	24	1,968	3	Local	1	Asphalt	City	3	Very Good	82	83	82	82	9/5/2016	3.3	14.0	
343246275	4752	2300	20	Hampton Hall Dr	Hallcrest Dr	Hampton Hall Way	315	24	841	3	Local	1	Asphalt	City	3	Very Good	77	86	83	83	9/5/2016	6.6	7.1	
343246276	3242	2300	25	Hampton Hall Dr	Hampton Hall Way	Wynnton Dr	315	24	840	3	Local	1	Asphalt	City	3	Very Good	74	77	76	76	9/5/2016	11.8	11.2	
343246296	1412	2300	30	Hampton Hall Dr	Wynnton Dr	Ragley Hall Rd	426	25	1,184	3	Local	1	Asphalt	City	3	Good	68	74	72	72	9/5/2016	13.0	12.6	

City of Brookhaven, GA
Appendix A - Street Inventory and Condition Summary

Segment ID	GISID	Street Number	Block Number	Street Name	From Street	To Street	Pavement Length (ft)	Pavement Width (ft)	Pavement Area (yd2)	Agency FunCL Cd	Functional Class	Pavement Type Cd	Pavement Type	Condition Details									
														IRI Value (mm/m)	Rutting / Transverse Profile	Trans-Long Crk - Linear Crk	Alligator Crk / Divided Slab	Map Crk / Corner Break	Edge Crk / Joint Spall	Distortions / Faulting	Bleeding / Polished Agg	Raveling / Scaling	Patching
500000053	20199	5680	10	Gambrell Ln	Marlow Pl	NORTH END	203	22	497	3	Local	1	Asphalt	3.1	10.0	9.5	8.6	10.0	10.0	10.0	10.0	10.0	10.0
408880167	1254	2150	5	Gardenside Ct	WEST END	Skyland Trl	372	20	827	3	Local	1	Asphalt	7.4	10.0	8.9	5.5	10.0	10.0	10.0	10.0	9.3	8.7
343246149	3934	2160	10	Georgia Ave	Madison Ave	Antioch Dr	309	18	617	3	Local	1	Asphalt	4.5	10.0	9.7	10.0	10.0	10.0	9.6	10.0	9.8	9.4
424395634	3167	2170	5	Georgian Dr E	Duke Rd	Clairmont Rd	697	22	1,703	3	Local	1	Asphalt	3.9	10.0	9.0	5.1	9.4	10.0	10.0	10.0	8.5	9.9
343246002	3168	2170	10	Georgian Dr E	Bragg St	Duke Rd	521	20	1,157	3	Local	1	Asphalt	3.1	10.0	9.3	5.4	10.0	10.0	10.0	10.0	8.6	9.3
408868258	1573	2180	5	Georgian Dr W	Georgian Ter	NORTH END	318	22	778	3	Local	1	Asphalt	3.8	10.0	9.8	3.9	10.0	10.0	10.0	10.0	10.0	9.9
343246006	3158	2180	10	Georgian Dr W	Duke Rd	Georgian Ter	326	24	869	3	Local	1	Asphalt	3.4	10.0	8.7	5.0	10.0	10.0	10.0	10.0	9.2	10.0
343246003	3159	2180	15	Georgian Dr W	Bragg St	Duke Rd	409	24	1,091	3	Local	1	Asphalt	5.7	9.9	9.0	5.5	10.0	10.0	9.9	10.0	9.1	9.6
343245779	3253	2190	5	Georgian Ter	Skyland Dr	Duncan Dr	1,054	21	2,458	3	Local	1	Asphalt	3.5	10.0	8.6	5.0	10.0	10.0	9.9	10.0	9.6	9.5
343245782	3252	2190	10	Georgian Ter	Duncan Dr	Georgian Dr W	926	21	2,161	3	Local	1	Asphalt	5.2	9.8	8.1	5.1	10.0	10.0	9.8	10.0	9.9	9.2
431526698	5126	5500	5	Goodwin Pl	N Druid Hills Rd	EAST END	310	24	826	3	Local	2	Concrete	9.9	10.0	7.2	8.1	10.0	9.8	10.0	9.5	9.9	10.0
404099949	4793	2210	5	Goodwin Rd	Goodwin Rd	Woodsdale Rd	470	18	941	3	Local	1	Asphalt	3.0	10.0	9.8	10.0	10.0	10.0	10.0	10.0	9.8	10.0
343243908	4792	2210	10	Goodwin Rd	Woodsdale Rd	Shady Valley Dr	598	17	1,129	3	Local	1	Asphalt	2.5	10.0	9.5	10.0	10.0	9.6	10.0	10.0	9.8	10.0
343254365	424	2210	15	Goodwin Rd	Shady Valley Dr	E Roxboro Rd	549	25	1,525	3	Local	1	Asphalt	2.9	10.0	9.4	8.5	10.0	10.0	10.0	10.0	10.0	10.0
343244303	426	2210	20	Goodwin Rd	E Roxboro Rd	N Druid Hills Rd	351	24	935	3	Local	1	Asphalt	3.1	10.0	9.4	8.1	10.0	10.0	9.8	10.0	10.0	10.0
343246514	2766	2220	5	Granger Ct	WEST END	Granger Dr	628	25	1,743	3	Local	1	Asphalt	6.2	9.7	7.8	5.2	9.1	10.0	10.0	10.0	9.9	9.7
343251676	2727	2230	5	Granger Dr	Harts Mill Rd	Granger Ct	1,752	25	4,866	3	Local	1	Asphalt	3.4	10.0	9.1	7.9	9.5	10.0	10.0	10.0	10.0	9.3
343246515	1839	2230	10	Granger Dr	Foresta Ct	Granger Ct	419	24	1,118	3	Local	1	Asphalt	2.3	10.0	9.6	8.0	10.0	10.0	10.0	10.0	10.0	10.0
343246506	2728	2230	15	Granger Dr	Harts Mill Rd	Foresta Ct	600	24	1,600	3	Local	1	Asphalt	3.5	10.0	9.2	8.2	10.0	10.0	9.8	10.0	10.0	10.0
343245542	3392	2240	5	Grant Dr	Thompson Rd	Dresden Dr	1,279	24	3,410	3	Local	1	Asphalt	5.9	9.8	9.0	9.2	8.8	9.9	9.2	10.0	9.9	8.8
343245545	3391	2240	10	Grant Dr	Thompson Rd	Alta Vista Dr	846	25	2,351	3	Local	1	Asphalt	4.5	9.3	9.1	8.5	9.0	10.0	9.7	10.0	9.6	8.8
343245680	1441	2250	5	Green Meadows Ln	Cheshire Way	NE END	371	30	1,235	3	Local	1	Asphalt	4.2	10.0	8.8	5.9	9.4	10.0	9.9	10.0	9.9	8.8
343245677	1440	2250	10	Green Meadows Ln	Woody Trl	Cheshire Way	480	25	1,332	3	Local	1	Asphalt	6.8	10.0	9.1	6.4	9.7	10.0	8.4	10.0	9.9	9.0
343245428	3353	2250	15	Green Meadows Ln	E Osborne Rd	Woody Trl	599	23	1,530	3	Local	1	Asphalt	7.5	10.0	9.0	6.2	9.4	10.0	9.3	10.0	9.9	9.3
470111154	1439	2250	20	Green Meadows Ln	E Osborne Rd	E Osborne Rd	169	24	451	3	Local	1	Asphalt	3.3	10.0	8.3	8.2	9.0	10.0	10.0	10.0	10.0	10.0
470111151	1438	2250	25	Green Meadows Ln	Wilford Dr	Green Meadows Ln	597	23	1,526	3	Local	1	Asphalt	7.0	9.4	9.2	6.9	8.5	10.0	10.0	10.0	9.8	10.0
343245389	1437	2250	30	Green Meadows Ln	Caldwell Rd	Wilford Dr	224	19	472	3	Local	1	Asphalt	8.2	10.0	9.6	7.2	10.0	10.0	9.8	10.0	9.8	10.0
470878198	686	5400	5	Greenwood Close	Evergreen Dr	Driveway	249	21	582	3	Local	1	Asphalt	8.3	10.0	8.2	8.3	10.0	10.0	9.7	10.0	9.9	10.0
343245637	1237	2270	5	Grove St	Pelly Cir	Kendrick Rd	707	19	1,492	3	Local	1	Asphalt	4.2	10.0	9.5	7.7	10.0	10.0	10.0	10.0	9.2	9.9
343246272	3831	2290	5	Hallcrest Dr	Kennington Ct	Hampton Hall Dr	692	25	1,922	3	Local	1	Asphalt	2.7	10.0	8.7	8.2	6.4	10.0	10.0	10.0	10.0	9.9
343246263	3832	2290	10	Hallcrest Dr	Warrenhall Ln	Kennington Ct	382	25	1,061	3	Local	1	Asphalt	3.4	10.0	9.3	6.9	7.6	10.0	10.0	10.0	10.0	8.7
343246262	1157	2300	5	Hampton Hall Dr	Warrenhall Ln	Eton Ct	337	24	898	3	Local	1	Asphalt	3.0	10.0	8.4	9.5	10.0	9.8	10.0	10.0	9.9	10.0
343246265	3830	2300	10	Hampton Hall Dr	Eton Ct	Hillstone Ct	379	25	1,054	3	Local	1	Asphalt	2.0	10.0	7.2	9.6	10.0	9.5	10.0	10.0	9.7	10.0
343246273	4753	2300	15	Hampton Hall Dr	Hillstone Ct	Hallcrest Dr	738	24	1,968	3	Local	1	Asphalt	2.6	10.0	8.3	9.8	10.0	9.9	10.0	10.0	9.9	10.0
343246275	4752	2300	20	Hampton Hall Dr	Hallcrest Dr	Hampton Hall Way	315	24	841	3	Local	1	Asphalt	3.0	10.0	9.6	9.3	9.3	10.0	10.0	10.0	10.0	10.0
343246276	3242	2300	25	Hampton Hall Dr	Hampton Hall Way	Wynnton Dr	315	24	840	3	Local	1	Asphalt	3.2	10.0	9.2	8.8	9.1	10.0	10.0	10.0	10.0	10.0
343246296	1412	2300	30	Hampton Hall Dr	Wynnton Dr	Ragley Hall Rd	426	25	1,184	3	Local	1	Asphalt	3.8	10.0	8.9	8.7	9.3	10.0	10.0	10.0	10.0	10.0

City of Brookhaven, GA

Appendix A - Street Inventory and Condition Summary

SuperSegment Details

Segment ID	GISID	Street Number	Block Number	Street Name	From Street	To Street	Pavement Length (ft)	Pavement Width (ft)	Pavement Area (yd2)	Agency FunCL Cd	Functional Class	Pavement Type Cd	Pavement Type	SuperSeg ID	SuperSeg Description	SuperSeg Length (ft)	SuperSeg Area (yd2)	SuperSeg LAD	SuperSeg PCI
500000053	20199	5680	10	Gambrell Ln	Marlow Pl	NORTH END	203	22	497	3	Local	1	Asphalt	3190	3190 - Danbury Parc Pl + Others	4367	11254	11	82
408880167	1254	2150	5	Gardenside Ct	WEST END	Skyland Trl	372	20	827	3	Local	1	Asphalt	3960	3960 - Skyland Trl + Others	2918	7748	40	53
343246149	3934	2160	10	Georgia Ave	Madison Ave	Antioch Dr	309	18	617	3	Local	1	Asphalt	1030	1030 - Antioch Dr + Others	2725	5791	39	48
424395634	3167	2170	5	Georgian Dr E	Duke Rd	Clairmont Rd	697	22	1,703	3	Local	1	Asphalt	2650	2650 - Georgian Dr E	1217	2860	51	94
343246002	3168	2170	10	Georgian Dr E	Bragg St	Duke Rd	521	20	1,157	3	Local	1	Asphalt	2650	2650 - Georgian Dr E	1217	2860	51	94
408868258	1573	2180	5	Georgian Dr W	Georgian Ter	NORTH END	318	22	778	3	Local	1	Asphalt	2660	2660 - Georgian Dr W	1053	2738	53	45
343246006	3158	2180	10	Georgian Dr W	Duke Rd	Georgian Ter	326	24	869	3	Local	1	Asphalt	2660	2660 - Georgian Dr W	1053	2738	53	45
343246003	3159	2180	15	Georgian Dr W	Bragg St	Duke Rd	409	24	1,091	3	Local	1	Asphalt	2660	2660 - Georgian Dr W	1053	2738	53	45
343245779	3253	2190	5	Georgian Ter	Skyland Dr	Duncan Dr	1,054	21	2,458	3	Local	1	Asphalt	2670	2670 - Georgian Ter	1980	4619	57	40
343245782	3252	2190	10	Georgian Ter	Duncan Dr	Georgian Dr W	926	21	2,161	3	Local	1	Asphalt	2670	2670 - Georgian Ter	1980	4619	57	40
431526698	5126	5500	5	Goodwin Pl	N Druid Hills Rd	EAST END	310	24	826	3	Local	2	Concrete	5000	5000 - Goodwin Pl	310	826	18	56
404099949	4793	2210	5	Goodwin Rd	Goodwin Rd	Woodsdale Rd	470	18	941	3	Local	1	Asphalt	2680	2680 - Goodwin Rd	1968	4530	10	84
343243908	4792	2210	10	Goodwin Rd	Woodsdale Rd	Shady Valley Dr	598	17	1,129	3	Local	1	Asphalt	2680	2680 - Goodwin Rd	1968	4530	10	84
343254365	424	2210	15	Goodwin Rd	Shady Valley Dr	E Roxboro Rd	549	25	1,525	3	Local	1	Asphalt	2680	2680 - Goodwin Rd	1968	4530	10	84
343244303	426	2210	20	Goodwin Rd	E Roxboro Rd	N Druid Hills Rd	351	24	935	3	Local	1	Asphalt	2680	2680 - Goodwin Rd	1968	4530	10	84
343246514	2766	2220	5	Granger Ct	WEST END	Granger Dr	628	25	1,743	3	Local	1	Asphalt	2610	2610 - Foresta Ct + Others	1333	3703	56	35
343251676	2727	2230	5	Granger Dr	Harts Mill Rd	Granger Ct	1,752	25	4,866	3	Local	1	Asphalt	2690	2690 - Granger Dr	2771	7583	24	70
343246515	1839	2230	10	Granger Dr	Foresta Ct	Granger Ct	419	24	1,118	3	Local	1	Asphalt	2690	2690 - Granger Dr	2771	7583	24	70
343246506	2728	2230	15	Granger Dr	Harts Mill Rd	Foresta Ct	600	24	1,600	3	Local	1	Asphalt	2690	2690 - Granger Dr	2771	7583	24	70
343245542	3392	2240	5	Grant Dr	Thompson Rd	Dresden Dr	1,279	24	3,410	3	Local	1	Asphalt	2700	2700 - Grant Dr	2125	5761	28	57
343245545	3391	2240	10	Grant Dr	Thompson Rd	Alta Vista Dr	846	25	2,351	3	Local	1	Asphalt	2700	2700 - Grant Dr	2125	5761	28	57
343245680	1441	2250	5	Green Meadows Ln	Cheshire Way	NE END	371	30	1,235	3	Local	1	Asphalt	2710	2710 - Green Meadows Ln + Others	2626	7110	47	44
343245677	1440	2250	10	Green Meadows Ln	Woody Trl	Cheshire Way	480	25	1,332	3	Local	1	Asphalt	2710	2710 - Green Meadows Ln + Others	2626	7110	47	44
343245428	3353	2250	15	Green Meadows Ln	E Osborne Rd	Woody Trl	599	23	1,530	3	Local	1	Asphalt	2710	2710 - Green Meadows Ln + Others	2626	7110	47	44
470111154	1439	2250	20	Green Meadows Ln	E Osborne Rd	E Osborne Rd	169	24	451	3	Local	1	Asphalt	2710	2710 - Green Meadows Ln + Others	2626	7110	47	44
470111151	1438	2250	25	Green Meadows Ln	Wilford Dr	Green Meadows Ln	597	23	1,526	3	Local	1	Asphalt	2710	2710 - Green Meadows Ln + Others	2626	7110	47	44
343245389	1437	2250	30	Green Meadows Ln	Caldwell Rd	Wilford Dr	224	19	472	3	Local	1	Asphalt	2710	2710 - Green Meadows Ln + Others	2626	7110	47	44
470878198	686	5400	5	Greenwood Close	Evergreen Dr	Driveway	249	21	582	3	Local	1	Asphalt	2720	2720 - Greenwood Close	249	582	19	57
343245637	1237	2270	5	Grove St	Pelly Cir	Kendrick Rd	707	19	1,492	3	Local	1	Asphalt	4070	4070 - Tallulah Dr + Others	1576	3618	26	60
343246272	3831	2290	5	Hallcrest Dr	Kennington Ct	Hampton Hall Dr	692	25	1,922	3	Local	1	Asphalt	2730	2730 - Hallcrest Dr	1074	2983	27	57
343246263	3832	2290	10	Hallcrest Dr	Warrenhall Ln	Kennington Ct	382	25	1,061	3	Local	1	Asphalt	2730	2730 - Hallcrest Dr	1074	2983	27	57
343246262	1157	2300	5	Hampton Hall Dr	Warrenhall Ln	Eton Ct	337	24	898	3	Local	1	Asphalt	2740	2740 - Hampton Hall Dr + Others	3666	10083	10	77
343246265	3830	2300	10	Hampton Hall Dr	Hampton Hall Dr	Hillstone Ct	379	25	1,054	3	Local	1	Asphalt	2740	2740 - Hampton Hall Dr + Others	3666	10083	10	77
343246273	4753	2300	15	Hampton Hall Dr	Hillstone Ct	Hallcrest Dr	738	24	1,968	3	Local	1	Asphalt	2740	2740 - Hampton Hall Dr + Others	3666	10083	10	77
343246275	4752	2300	20	Hampton Hall Dr	Hallcrest Dr	Hampton Hall Way	315	24	841	3	Local	1	Asphalt	2740	2740 - Hampton Hall Dr + Others	3666	10083	10	77
343246276	3242	2300	25	Hampton Hall Dr	Hampton Hall Way	Wynnton Dr	315	24	840	3	Local	1	Asphalt	2740	2740 - Hampton Hall Dr + Others	3666	10083	10	77
343246296	1412	2300	30	Hampton Hall Dr	Wynnton Dr	Ragley Hall Rd	426	25	1,184	3	Local	1	Asphalt	2740	2740 - Hampton Hall Dr + Others	3666	10083	10	77

City of Brookhaven, GA
Appendix A - Street Inventory and Condition Summary

Segment ID	GISID	Street Number	Block Number	Street Name	From Street	To Street	Pavement Length (ft)	Pavement Width (ft)	Pavement Area (yd2)	Agency FunCL Cd	Functional Class	Pavement Type Cd	Pavement Type	Owner	Condition Summary								
															Strength Rating	Condition Rating	Roughness Index (RI)	Surface Distress Index (SDI)	Pavement Condition Index (PCI)	Override PCI	Current PCI	Survey Date	Load Assoc Distresses (LAD)
343246297	3390	2300	35	Hampton Hall Dr	Ragley Hall Rd	Tanbark Ct	526	26	1,520	3	Local	1	Asphalt	City	3	Good	79	73	75	75	9/5/2016	21.0	6.2
343246299	3241	2300	40	Hampton Hall Dr	Tanbark Ct	Johnson Ferry Rd	284	26	819	3	Local	1	Asphalt	City	3	Fair	46	68	61	61	9/5/2016	13.3	18.4
343246278	4415	2310	5	Hampton Hall Way	Hampton Hall Dr	Johnson Ferry Rd	346	25	960	3	Local	1	Asphalt	City	3	Very Good	73	91	85	85	9/5/2016	8.1	1.1
424392639	1678	2320	5	Hartford Gln	WEST END	Flowerland Dr	243	32	866	3	Local	1	Asphalt	City	2	Marginal	63	38	46	46	9/5/2016	42.5	19.9
424392640	1679	2320	10	Hartford Gln	Flowerland Dr	EAST END	107	44	522	3	Local	1	Asphalt	City	1	Marginal	60	36	44	44	9/5/2016	46.0	18.2
442752699	3006	2330	5	Harts Mill Ln	Harts Mill Rd	Harts Mill Rd	2,941	26	8,495	3	Local	1	Asphalt	City	1	Marginal	70	36	47	47	9/5/2016	46.8	17.3
408880376	3068	2340	5	Harts Mill Rd	Ashford Dunwoody Rd	Ashford Lake Ct	255	33	936	2	Collector	1	Asphalt	City	3	Fair	54	56	55	55	9/5/2016	25.1	18.9
408880374	1649	2340	10	Harts Mill Rd	Ashford Lake Ct	Bubbling Creek Rd	231	29	746	2	Collector	1	Asphalt	City	3	Good	100	52	68	68	9/5/2016	37.1	10.7
465684015	3067	2340	15	Harts Mill Rd	Bubbling Creek Rd	Newhaven Cir	302	25	839	2	Collector	1	Asphalt	City	3	Very Good	100	66	77	77	9/5/2016	26.1	7.8
465684016	3066	2340	20	Harts Mill Rd	Newhaven Cir	Fox Glen Ct	420	23	1,073	2	Collector	1	Asphalt	City	3	Very Good	100	74	82	82	9/5/2016	6.9	19.5
343246483	3065	2340	25	Harts Mill Rd	Fox Glen Ct	Harts Mill Ln	487	23	1,244	2	Collector	1	Asphalt	City	3	Very Good	100	69	79	79	9/5/2016	9.7	21.0
343246485	3064	2340	30	Harts Mill Rd	Harts Mill Ln	Harts Mill Ln	641	26	1,853	2	Collector	1	Asphalt	City	3	Very Good	100	73	82	82	9/5/2016	8.9	18.3
343251414	1650	2340	35	Harts Mill Rd	Harts Mill Ln	Ashford Pt	133	34	503	2	Collector	1	Asphalt	City	3	Good	100	60	73	73	9/5/2016	15.0	24.9
343251416	3063	2340	40	Harts Mill Rd	Ashford Pt	Ashford Trl	183	36	732	2	Collector	1	Asphalt	City	3	Good	100	53	69	68	9/5/2016	30.2	16.7
343246489	1651	2340	45	Harts Mill Rd	Ashford Trl	Watkins Pl	452	23	1,155	2	Collector	1	Asphalt	City	3	Very Good	98	65	76	76	9/5/2016	23.2	11.8
343246492	3062	2340	50	Harts Mill Rd	Watkins Pl	Flowerland Dr	443	23	1,131	2	Collector	1	Asphalt	City	3	Very Good	100	63	75	75	9/5/2016	33.8	3.0
343246493	2796	2340	55	Harts Mill Rd	Flowerland Dr	Harts Mill Rd	230	24	614	2	Collector	1	Asphalt	City	3	Very Good	98	66	77	77	9/5/2016	21.0	12.7
343246481	1663	2350	5	Hasty Ct	WEST END	Candler Lake West	243	25	674	3	Local	1	Asphalt	City	1	Poor	36	23	27	27	9/5/2016	69.7	7.1
343281901	1130	2360	5	Haven Brook Ct	Haven Brook Ln	EAST END	239	32	850	3	Local	1	Asphalt	City	3	Excellent	75	92	86	86	9/5/2016	2.1	6.4
343281902	1167	2370	5	Haven Brook Ln	Osborne Rd	Haven Brook Ct	214	25	593	3	Local	1	Asphalt	City	1	Marginal	48	41	43	43	9/5/2016	52.5	6.4
442732581	3803	2370	10	Haven Brook Ln	Haven Brook Pl	Haven Brook Ct	225	25	625	3	Local	1	Asphalt	City	3	Good	72	63	66	66	9/5/2016	32.1	4.5
343281904	3802	2370	15	Haven Brook Ln	Haven Brook Pl	EAST END	186	34	704	3	Local	1	Asphalt	City	1	Poor	33	27	29	29	9/5/2016	68.3	5.0
343281903	3881	2380	5	Haven Brook Pl	WEST END	Haven Brook Ln	184	23	470	3	Local	1	Asphalt	City	1	Marginal	49	48	49	48	9/5/2016	49.7	2.0
442738786	3705	2390	5	Haven Brook Way	Osborne Rd	EAST END	1,010	26	2,917	3	Local	1	Asphalt	City	3	Marginal	62	50	54	54	9/5/2016	34.9	15.1
343251404	3801	2400	5	Haven Glen Ln	WEST END	Osborne Rd	766	27	2,298	3	Local	1	Asphalt	City	1	Poor	48	27	34	34	9/5/2016	62.6	10.0
343244017	1131	2410	5	Havenridge Ct	Havenridge Ln	NORTH END	173	38	729	3	Local	1	Asphalt	City	3	Very Good	68	87	81	81	9/5/2016	11.5	1.6
343244015	1168	2420	5	Havenridge Ln	WEST END	Havenridge Ct	179	36	715	3	Local	1	Asphalt	City	2	Excellent	78	92	87	87	9/5/2016	0.0	7.8
465684120	3800	2420	10	Havenridge Ln	Havenridge Ct	Mabry Rd	118	23	303	3	Local	1	Asphalt	City	3	Very Good	70	89	83	82	9/5/2016	8.1	3.0
433600565	3388	2430	5	Hearst Dr	Lanier Dr	Dunlap Ct	1,253	21	2,925	3	Local	1	Asphalt	City	3	Fair	70	55	60	60	9/5/2016	24.9	19.7
433600560	3386	2430	10	Hearst Dr	Lanier Dr	Humility Ln	605	21	1,411	3	Local	1	Asphalt	City	3	Fair	67	62	64	63	9/5/2016	13.6	24.5
343246254	3389	2430	20	Hearst Dr	Dunlap Ct	Humility Ln	676	24	1,801	3	Local	1	Asphalt	City	3	Fair	62	59	60	60	9/5/2016	26.3	14.8
343251412	1160	2440	5	Hermance Dr	Club Walk Dr	Windsor Pkwy	566	26	1,636	3	Local	1	Asphalt	City	3	Excellent	90	100	97	96	9/5/2016	0.2	0.0
384942215	1159	2440	10	Hermance Dr	Crosswycke Forest Dr	Club Walk Dr	1,369	33	5,019	3	Local	1	Asphalt	City	3	Very Good	76	88	84	84	9/5/2016	9.4	2.7
343245672	1158	2440	15	Hermance Dr	Savoy Ln	Crosswycke Forest Dr	274	33	1,004	3	Local	1	Asphalt	City	2	Excellent	90	99	96	96	9/5/2016	0.0	1.4
343245674	1415	2440	20	Hermance Dr	Savoy Ln	Hermance Dr	678	33	2,485	3	Local	1	Asphalt	City	3	Very Good	67	86	80	80	9/5/2016	4.5	9.5
343245688	1414	2440	25	Hermance Dr	Hermance Dr	Hermance Dr	374	31	1,287	3	Local	1	Asphalt	City	3	Excellent	78	92	88	88	9/5/2016	2.8	4.8
500000046	20171	2440	26	Hermance Dr	Brookhaven Ave	Hermance Dr	64	15	106	3	Local	1	Asphalt	City	3	Marginal	44	54	50	50	9/5/2016	36.7	9.7

City of Brookhaven, GA
Appendix A - Street Inventory and Condition Summary

Segment ID	GISID	Street Number	Block Number	Street Name	From Street	To Street	Pavement Length (ft)	Pavement Width (ft)	Pavement Area (yd2)	Agency FunCL Cd	Functional Class	Pavement Type Cd	Pavement Type	Condition Details									
														IRI Value (mm/m)	Rutting / Transverse Profile	Trans-Long Crk - Linear Crk	Alligator Crk / Divided Slab	Map Crk / Corner Break	Edge Crk / Joint Spall	Distortions / Faulting	Bleeding / Polished Agg	Raveling / Scaling	Patching
343246297	3390	2300	35	Hampton Hall Dr	Ragley Hall Rd	Tanbark Ct	526	26	1,520	3	Local	1	Asphalt	2.8	10.0	9.2	8.3	10.0	10.0	10.0	10.0	10.0	9.6
343246299	3241	2300	40	Hampton Hall Dr	Tanbark Ct	Johnson Ferry Rd	284	26	819	3	Local	1	Asphalt	7.1	10.0	7.8	8.7	10.0	10.0	10.0	10.0	9.8	10.0
343246278	4415	2310	5	Hampton Hall Way	Hampton Hall Dr	Johnson Ferry Rd	346	25	960	3	Local	1	Asphalt	6.4	10.0	10.0	9.2	10.0	10.0	10.0	10.0	9.8	10.0
424392639	1678	2320	5	Hartford Gln	WEST END	Flowerland Dr	243	32	866	3	Local	1	Asphalt	4.4	10.0	9.5	5.7	8.7	10.0	10.0	10.0	8.5	10.0
424392640	1679	2320	10	Hartford Gln	Flowerland Dr	EAST END	107	44	522	3	Local	1	Asphalt	4.8	10.0	9.8	5.4	10.0	10.0	10.0	10.0	7.0	10.0
442752699	3006	2330	5	Harts Mill Ln	Harts Mill Rd	Harts Mill Rd	2,941	26	8,495	3	Local	1	Asphalt	3.7	10.0	8.6	6.2	8.8	10.0	9.1	10.0	10.0	9.7
408880376	3068	2340	5	Harts Mill Rd	Ashford Dunwoody Rd	Ashford Lake Ct	255	33	936	2	Collector	1	Asphalt	5.8	10.0	8.3	8.3	9.6	10.0	10.0	9.9	9.6	9.0
408880374	1649	2340	10	Harts Mill Rd	Ashford Lake Ct	Bubbling Creek Rd	231	29	746	2	Collector	1	Asphalt	1.5	10.0	8.7	6.5	10.0	10.0	10.0	10.0	10.0	9.8
465684015	3067	2340	15	Harts Mill Rd	Bubbling Creek Rd	Newhaven Cir	302	25	839	2	Collector	1	Asphalt	1.4	10.0	9.2	7.4	10.0	10.0	10.0	10.0	9.7	10.0
465684016	3066	2340	20	Harts Mill Rd	Newhaven Cir	Fox Glen Ct	420	23	1,073	2	Collector	1	Asphalt	1.5	10.0	8.8	9.3	10.0	10.0	10.0	9.7	8.5	10.0
343246483	3065	2340	25	Harts Mill Rd	Fox Glen Ct	Harts Mill Ln	487	23	1,244	2	Collector	1	Asphalt	1.4	10.0	7.8	9.7	10.0	8.5	10.0	10.0	9.4	10.0
343246485	3064	2340	30	Harts Mill Rd	Harts Mill Ln	Harts Mill Ln	641	26	1,853	2	Collector	1	Asphalt	1.4	10.0	8.1	9.1	10.0	10.0	10.0	10.0	9.4	10.0
343251414	1650	2340	35	Harts Mill Rd	Harts Mill Ln	Ashford Pt	133	34	503	2	Collector	1	Asphalt	1.2	10.0	8.2	8.5	10.0	10.0	10.0	10.0	8.1	10.0
343251416	3063	2340	40	Harts Mill Rd	Ashford Pt	Ashford Trl	183	36	732	2	Collector	1	Asphalt	1.4	10.0	9.2	7.3	10.0	10.0	10.0	10.0	8.1	9.6
343246489	1651	2340	45	Harts Mill Rd	Ashford Trl	Watkins Pl	452	23	1,155	2	Collector	1	Asphalt	1.6	10.0	9.3	7.9	10.0	9.8	10.0	10.0	8.8	9.8
343246492	3062	2340	50	Harts Mill Rd	Watkins Pl	Flowerland Dr	443	23	1,131	2	Collector	1	Asphalt	1.1	10.0	9.6	6.6	10.0	10.0	10.0	10.0	10.0	10.0
343246493	2796	2340	55	Harts Mill Rd	Flowerland Dr	Harts Mill Rd	230	24	614	2	Collector	1	Asphalt	1.6	10.0	8.4	9.5	10.0	7.3	9.6	10.0	10.0	9.9
343246481	1663	2350	5	Hasty Ct	WEST END	Candler Lake West	243	25	674	3	Local	1	Asphalt	9.6	10.0	9.3	3.1	10.0	10.0	10.0	10.0	9.8	9.9
343281901	1130	2360	5	Haven Brook Ct	Haven Brook Ln	EAST END	239	32	850	3	Local	1	Asphalt	6.2	9.9	9.2	9.9	10.0	10.0	10.0	10.0	10.0	10.0
343281902	1167	2370	5	Haven Brook Ln	Osborne Rd	Haven Brook Ct	214	25	593	3	Local	1	Asphalt	6.9	10.0	9.3	5.0	10.0	10.0	10.0	10.0	9.8	9.7
442732581	3803	2370	10	Haven Brook Ln	Haven Brook Pl	Haven Brook Ct	225	25	625	3	Local	1	Asphalt	3.4	9.9	9.4	6.9	10.0	10.0	10.0	10.0	10.0	10.0
343281904	3802	2370	15	Haven Brook Ln	Haven Brook Pl	EAST END	186	34	704	3	Local	1	Asphalt	10.5	7.5	9.5	8.0	10.0	10.0	8.4	10.0	9.9	8.4
343281903	3881	2380	5	Haven Brook Pl	WEST END	Haven Brook Ln	184	23	470	3	Local	1	Asphalt	6.6	10.0	9.9	5.0	10.0	10.0	10.0	10.0	9.8	10.0
442738786	3705	2390	5	Haven Brook Way	Osborne Rd	EAST END	1,010	26	2,917	3	Local	1	Asphalt	4.5	10.0	8.2	6.6	10.0	10.0	10.0	10.0	9.8	9.9
343251404	3801	2400	5	Haven Glen Ln	WEST END	Osborne Rd	766	27	2,298	3	Local	1	Asphalt	6.8	9.6	9.0	5.5	10.0	10.0	10.0	10.0	9.6	8.3
343244017	1131	2410	5	Havenridge Ct	Havenridge Ln	NORTH END	173	38	729	3	Local	1	Asphalt	5.6	10.0	9.9	8.9	10.0	10.0	10.0	10.0	9.8	10.0
343244015	1168	2420	5	Havenridge Ln	WEST END	Havenridge Ct	179	36	715	3	Local	1	Asphalt	5.2	10.0	9.4	10.0	10.0	10.0	10.0	10.0	9.4	10.0
465684120	3800	2420	10	Havenridge Ln	Havenridge Ct	Mabry Rd	118	23	303	3	Local	1	Asphalt	4.8	10.0	9.8	9.2	10.0	10.0	10.0	10.0	9.7	10.0
433600565	3388	2430	5	Hearst Dr	Lanier Dr	Dunlap Ct	1,253	21	2,925	3	Local	1	Asphalt	3.6	10.0	8.7	7.6	8.5	10.0	9.9	10.0	9.8	10.0
433600560	3386	2430	10	Hearst Dr	Lanier Dr	Humility Ln	605	21	1,411	3	Local	1	Asphalt	4.0	9.8	8.1	8.8	8.3	10.0	10.0	10.0	9.9	10.0
343246254	3389	2430	20	Hearst Dr	Dunlap Ct	Humility Ln	676	24	1,801	3	Local	1	Asphalt	4.5	10.0	8.5	7.8	9.7	10.0	9.3	10.0	9.8	10.0
343251412	1160	2440	5	Hernance Dr	Club Walk Dr	Windsor Pkwy	566	26	1,636	3	Local	1	Asphalt	3.6	10.0	10.0	10.0	10.0	10.0	10.0	10.0	10.0	10.0
384942215	1159	2440	10	Hernance Dr	Crosswycke Forest Dr	Club Walk Dr	1,369	33	5,019	3	Local	1	Asphalt	3.0	10.0	9.7	9.7	10.0	10.0	10.0	10.0	9.9	9.2
343245672	1158	2440	15	Hernance Dr	Savoy Ln	Crosswycke Forest Dr	274	33	1,004	3	Local	1	Asphalt	4.0	10.0	10.0	10.0	10.0	10.0	10.0	10.0	9.7	10.0
343245674	1415	2440	20	Hernance Dr	Savoy Ln	Hernance Dr	678	33	2,485	3	Local	1	Asphalt	5.1	9.9	8.8	9.8	10.0	9.9	10.0	10.0	10.0	9.9
343245688	1414	2440	25	Hernance Dr	Hernance Dr	Hernance Dr	374	31	1,287	3	Local	1	Asphalt	4.3	10.0	9.5	9.7	10.0	10.0	10.0	10.0	9.8	10.0
500000046	20171	2440	26	Hernance Dr	Brookhaven Ave	Hernance Dr	64	15	106	3	Local	1	Asphalt	7.7	10.0	10.0	6.3	10.0	10.0	10.0	10.0	8.3	10.0

City of Brookhaven, GA
Appendix A - Street Inventory and Condition Summary

SuperSegment Details

Segment ID	GISID	Street Number	Block Number	Street Name	From Street	To Street	Pavement Length (ft)	Pavement Width (ft)	Pavement Area (yd2)	Agency FunCL Cd	Functional Class	Pavement Type Cd	Pavement Type	SuperSeg ID	SuperSeg Description	SuperSeg Length (ft)	SuperSeg Area (yd2)	SuperSeg LAD	SuperSeg PCI
343246297	3390	2300	35	Hampton Hall Dr	Ragley Hall Rd	Tanbark Ct	526	26	1,520	3	Local	1	Asphalt	2740	2740 - Hampton Hall Dr + Others	3666	10083	10	77
343246299	3241	2300	40	Hampton Hall Dr	Tanbark Ct	Johnson Ferry Rd	284	26	819	3	Local	1	Asphalt	2740	2740 - Hampton Hall Dr + Others	3666	10083	10	77
343246278	4415	2310	5	Hampton Hall Way	Hampton Hall Dr	Johnson Ferry Rd	346	25	960	3	Local	1	Asphalt	2740	2740 - Hampton Hall Dr + Others	3666	10083	10	77
424392639	1678	2320	5	Hartford Gln	WEST END	Flowerland Dr	243	32	866	3	Local	1	Asphalt	2750	2750 - Hartford Gln + Others	510	1778	43	44
424392640	1679	2320	10	Hartford Gln	Flowerland Dr	EAST END	107	44	522	3	Local	1	Asphalt	2750	2750 - Hartford Gln + Others	510	1778	43	44
442752699	3006	2330	5	Harts Mill Ln	Harts Mill Rd	Harts Mill Rd	2,941	26	8,495	3	Local	1	Asphalt	2760	2760 - Harts Mill Ln + Others	4850	14304	43	47
408880376	3068	2340	5	Harts Mill Rd	Ashford Dunwoody Rd	Ashford Lake Ct	255	33	936	2	Collector	1	Asphalt	2770	2770 - Harts Mill Rd	3778	10826	20	75
408880374	1649	2340	10	Harts Mill Rd	Ashford Lake Ct	Bubbling Creek Rd	231	29	746	2	Collector	1	Asphalt	2770	2770 - Harts Mill Rd	3778	10826	20	75
465684015	3067	2340	15	Harts Mill Rd	Bubbling Creek Rd	Newhaven Cir	302	25	839	2	Collector	1	Asphalt	2770	2770 - Harts Mill Rd	3778	10826	20	75
465684016	3066	2340	20	Harts Mill Rd	Newhaven Cir	Fox Glen Ct	420	23	1,073	2	Collector	1	Asphalt	2770	2770 - Harts Mill Rd	3778	10826	20	75
343246483	3065	2340	25	Harts Mill Rd	Fox Glen Ct	Harts Mill Ln	487	23	1,244	2	Collector	1	Asphalt	2770	2770 - Harts Mill Rd	3778	10826	20	75
343246485	3064	2340	30	Harts Mill Rd	Harts Mill Ln	Harts Mill Ln	641	26	1,853	2	Collector	1	Asphalt	2770	2770 - Harts Mill Rd	3778	10826	20	75
343251414	1650	2340	35	Harts Mill Rd	Harts Mill Ln	Ashford Pt	133	34	503	2	Collector	1	Asphalt	2770	2770 - Harts Mill Rd	3778	10826	20	75
343251416	3063	2340	40	Harts Mill Rd	Ashford Pt	Ashford Trl	183	36	732	2	Collector	1	Asphalt	2770	2770 - Harts Mill Rd	3778	10826	20	75
343246489	1651	2340	45	Harts Mill Rd	Ashford Trl	Watkins Pl	452	23	1,155	2	Collector	1	Asphalt	2770	2770 - Harts Mill Rd	3778	10826	20	75
343246492	3062	2340	50	Harts Mill Rd	Watkins Pl	Flowerland Dr	443	23	1,131	2	Collector	1	Asphalt	2770	2770 - Harts Mill Rd	3778	10826	20	75
343246493	2796	2340	55	Harts Mill Rd	Flowerland Dr	Harts Mill Rd	230	24	614	2	Collector	1	Asphalt	2770	2770 - Harts Mill Rd	3778	10826	20	75
343246481	1663	2350	5	Hasty Ct	WEST END	Candler Lake West	243	25	674	3	Local	1	Asphalt	1780	1780 - Candler Lake West + Others	4202	10948	40	49
343281901	1130	2360	5	Haven Brook Ct	Haven Brook Ln	EAST END	239	32	850	3	Local	1	Asphalt	2780	2780 - Haven Brook Ct	239	850	2	86
343281902	1167	2370	5	Haven Brook Ln	Osborne Rd	Haven Brook Ct	214	25	593	3	Local	1	Asphalt	2790	2790 - Haven Brook Ln + Others	808	2391	51	46
442732581	3803	2370	10	Haven Brook Ln	Haven Brook Pl	Haven Brook Ct	225	25	625	3	Local	1	Asphalt	2790	2790 - Haven Brook Ln + Others	808	2391	51	46
343281904	3802	2370	15	Haven Brook Ln	Haven Brook Pl	EAST END	186	34	704	3	Local	1	Asphalt	2790	2790 - Haven Brook Ln + Others	808	2391	51	46
343281903	3881	2380	5	Haven Brook Pl	WEST END	Haven Brook Ln	184	23	470	3	Local	1	Asphalt	2790	2790 - Haven Brook Ln + Others	808	2391	51	46
442738786	3705	2390	5	Haven Brook Way	Osborne Rd	EAST END	1,010	26	2,917	3	Local	1	Asphalt	2800	2800 - Haven Brook Way	1010	2917	35	54
343251404	3801	2400	5	Haven Glen Ln	WEST END	Osborne Rd	766	27	2,298	3	Local	1	Asphalt	2810	2810 - Haven Glen Ln + Others	1525	4406	63	34
343244017	1131	2410	5	Havenridge Ct	Havenridge Ln	NORTH END	173	38	729	3	Local	1	Asphalt	2820	2820 - Havenridge Ln + Others	470	1747	6	84
343244015	1168	2420	5	Havenridge Ln	WEST END	Havenridge Ct	179	36	715	3	Local	1	Asphalt	2820	2820 - Havenridge Ln + Others	470	1747	6	84
465684120	3800	2420	10	Havenridge Ln	Havenridge Ct	Mabry Rd	118	23	303	3	Local	1	Asphalt	2820	2820 - Havenridge Ln + Others	470	1747	6	84
433600565	3388	2430	5	Hearst Dr	Lanier Dr	Dunlap Ct	1,253	21	2,925	3	Local	1	Asphalt	2830	2830 - Hearst Dr + Others	2635	6635	26	58
433600560	3386	2430	10	Hearst Dr	Lanier Dr	Humility Ln	605	21	1,411	3	Local	1	Asphalt	2830	2830 - Hearst Dr + Others	2635	6635	26	58
343246254	3389	2430	20	Hearst Dr	Dunlap Ct	Humility Ln	676	24	1,801	3	Local	1	Asphalt	2830	2830 - Hearst Dr + Others	2635	6635	26	58
343251412	1160	2440	5	Hermance Dr	Club Walk Dr	Windsor Pkwy	566	26	1,636	3	Local	1	Asphalt	2840	2840 - Hermance Dr	3261	11432	5	86
384942215	1159	2440	10	Hermance Dr	Crosswycke Forest Dr	Club Walk Dr	1,369	33	5,019	3	Local	1	Asphalt	2840	2840 - Hermance Dr	3261	11432	5	86
343245672	1158	2440	15	Hermance Dr	Savoy Ln	Crosswycke Forest Dr	274	33	1,004	3	Local	1	Asphalt	2840	2840 - Hermance Dr	3261	11432	5	86
343245674	1415	2440	20	Hermance Dr	Savoy Ln	Hermance Dr	678	33	2,485	3	Local	1	Asphalt	2840	2840 - Hermance Dr	3261	11432	5	86
343245688	1414	2440	25	Hermance Dr	Hermance Dr	Hermance Dr	374	31	1,287	3	Local	1	Asphalt	2840	2840 - Hermance Dr	3261	11432	5	86
500000046	20171	2440	26	Hermance Dr	Brookhaven Ave	Hermance Dr	64	15	106	3	Local	1	Asphalt	2850	2850 - Hermance Dr	1038	3117	26	56

City of Brookhaven, GA
Appendix A - Street Inventory and Condition Summary

Segment ID	GISID	Street Number	Block Number	Street Name	From Street	To Street	Pavement Length (ft)	Pavement Width (ft)	Pavement Area (yd2)	Agency FunCL Cd	Functional Class	Pavement Type Cd	Pavement Type	Owner	Condition Summary								
															Strength Rating	Condition Rating	Roughness Index (RI)	Surface Distress Index (SDI)	Pavement Condition Index (PCI)	Override PCI	Current PCI	Survey Date	Load Assoc Distresses (LAD)
500000047	20172	2440	27	Hermance Dr	Brookhaven Ave	Hermance Dr	64	15	107	3	Local	1	Asphalt	City	2	Very Good	68	87	81	80	9/5/2016	0.0	13.2
500000045	20170	2440	28	Hermance Dr	Hermance Dr	Hermance Dr	129	15	215	3	Local	1	Asphalt	City	3	Fair	49	61	57	57	9/5/2016	28.3	11.1
343245687	1413	2440	30	Hermance Dr	Hermance Dr	Peachtree Rd	780	31	2,688	3	Local	1	Asphalt	City	3	Fair	57	55	56	56	9/5/2016	26.3	18.6
408880359	4414	2450	5	Highgrove Way	SE END	Mill Creek Rd	809	27	2,427	3	Local	1	Asphalt	City	2	Marginal	55	49	51	51	9/5/2016	40.0	11.1
343246268	4451	2460	5	Hillstone Ct	Hampton Hall Dr	NW END	380	24	1,015	3	Local	1	Asphalt	City	1	Very Poor	34	18	23	23	9/5/2016	73.0	8.8
343245710	1120	2470	5	Hillview Ave	SOUTH END	Windsor Pkwy	515	21	1,202	3	Local	1	Asphalt	City	1	Marginal	61	30	40	40	9/5/2016	40.4	29.5
343246435	4450	2490	5	Hovis Ct	NW END	Byrnwyck Rd	247	32	878	3	Local	1	Asphalt	City	2	Excellent	90	99	96	96	9/5/2016	0.0	1.3
424395330	3352	2500	5	Humility Ln	Ashford Dunwoody Rd	Hearst Dr	694	20	1,541	3	Local	1	Asphalt	City	3	Excellent	89	97	95	95	9/5/2016	1.1	1.4
408880240	3894	2510	5	Hunters Brook Ct	Mabry Rd	NE END	407	29	1,312	3	Local	1	Asphalt	City	2	Excellent	88	97	94	94	9/5/2016	0.0	2.8
500000058	20205	5660	5	Inglewood Way	SOUTH END	Marlow Pl	183	22	448	3	Local	1	Asphalt	City	2	Excellent	90	100	97	97	9/5/2016	0.0	0.0
500000059	20206	5660	10	Inglewood Way	Marlow Pl	Danbury Parc Pl	322	22	787	3	Local	1	Asphalt	City	3	Excellent	79	93	88	88	9/5/2016	5.8	1.4
408880260	3383	2550	5	Inman Dr	Woodrow Way	Le Conte Ave	2,625	22	6,417	3	Local	1	Asphalt	City	3	Good	71	69	70	69	9/5/2016	19.1	12.0
408880262	3384	2550	10	Inman Dr	Le Conte Ave	Saybrook Dr	697	18	1,395	3	Local	1	Asphalt	City	3	Marginal	58	41	46	46	9/5/2016	32.6	26.6
343246248	3385	2550	15	Inman Dr	Saybrook Dr	Lanier Dr	3,092	18	6,183	3	Local	1	Asphalt	City	2	Marginal	63	37	46	46	9/5/2016	43.4	19.5
343246476	1605	2560	5	Iroquois Path	Chippewa Pl	Shawnee Ln	719	25	1,996	3	Local	1	Asphalt	City	3	Fair	59	59	59	59	9/5/2016	30.4	10.8
343246406	690	2570	5	Ives Ct	NW END	Downing Ln	208	35	809	3	Local	1	Asphalt	City	1	Poor	45	22	29	29	9/5/2016	55.3	22.8
343246172	4421	2580	5	Ives Trl	NW END	Byrnwyck Pl	246	34	929	3	Local	1	Asphalt	City	2	Marginal	52	47	49	48	9/5/2016	43.8	9.2
343246018	1494	2610	5	Jefferson St	9th St	Jefferson St	322	22	787	3	Local	1	Asphalt	City	3	Very Good	80	82	82	82	9/5/2016	10.9	6.7
343246022	1495	2610	10	Jefferson St	Jefferson St	8th St	148	22	362	3	Local	1	Asphalt	City	3	Fair	42	68	59	59	9/5/2016	20.5	11.9
343246322	1138	2620	5	Johnson Ferry Rd	Ashford Dunwoody Rd	Johnson Ferry Rd	1,068	58	6,881	1	Arterial	1	Asphalt	City	1	Marginal	80	34	49	49	9/5/2016	46.9	19.1
343246323	3877	2620	10	Johnson Ferry Rd	Johnson Ferry Rd	Durden Dr	632	55	3,861	1	Arterial	1	Asphalt	City	2	Marginal	87	34	52	52	9/5/2016	41.2	24.5
343246324	3876	2620	15	Johnson Ferry Rd	Durden Dr	Johnson Ferry Rd	620	35	2,412	1	Arterial	1	Asphalt	City	2	Fair	87	42	57	56	9/5/2016	52.1	6.3
470878125	578	3810	3	Johnson Ferry Rd	Johnson Ferry Rd	Johnson Ferry Rd	269	30	896	1	Arterial	1	Asphalt	City	2	Marginal	78	36	50	49	9/5/2016	44.2	19.8
470878124	579	3810	5	Johnson Ferry Rd	Bluffhaven Way	Johnson Ferry Rd	338	39	1,464	1	Arterial	1	Asphalt	City	3	Good	91	65	74	74	9/5/2016	24.6	10.2
470878083	580	3810	10	Johnson Ferry Rd	Mill Creek Rd	Bluffhaven Way	2,540	23	6,491	1	Arterial	1	Asphalt	City	3	Excellent	100	83	89	88	9/5/2016	4.2	12.8
424393938	581	3810	15	Johnson Ferry Rd	Mill Creek Rd	Telfair Way	444	34	1,677	1	Arterial	1	Asphalt	City	3	Very Good	100	68	78	78	9/5/2016	21.8	10.6
343246284	582	3810	20	Johnson Ferry Rd	Telfair Way	Wood Valley Ct	191	34	723	1	Arterial	1	Asphalt	City	3	Good	100	53	69	68	9/5/2016	25.9	20.9
343246269	583	3810	25	Johnson Ferry Rd	Wood Valley Ct	Duberry Ct	578	37	2,374	1	Arterial	1	Asphalt	City	3	Good	100	61	74	74	9/5/2016	26.9	11.8
343246277	584	3810	30	Johnson Ferry Rd	Duberry Ct	Hampton Hall Way	631	34	2,383	1	Arterial	1	Asphalt	City	3	Good	100	55	70	70	9/5/2016	23.5	21.7
424393960	1653	3810	35	Johnson Ferry Rd	Hampton Hall Way	Sunderland Way	243	41	1,107	1	Arterial	1	Asphalt	City	3	Good	98	50	66	66	9/5/2016	38.6	11.0
424393961	1652	3810	40	Johnson Ferry Rd	Sunderland Way	Sunderland Way	74	39	322	1	Arterial	1	Asphalt	City	3	Good	100	54	69	69	9/5/2016	35.2	10.5
343246300	3060	3810	45	Johnson Ferry Rd	Sunderland Way	Driveway	1,042	35	4,052	1	Arterial	1	Asphalt	City	3	Very Good	100	68	79	79	9/5/2016	21.9	9.8
343246301	1654	3810	50	Johnson Ferry Rd	Driveway	Waddeston Way	606	31	2,087	1	Arterial	1	Asphalt	City	2	Fair	94	41	58	58	9/5/2016	45.7	13.2
424395284	1655	3810	55	Johnson Ferry Rd	Waddeston Way	Ramp	816	32	2,902	1	Arterial	1	Asphalt	City	3	Good	85	60	68	68	9/5/2016	34.8	5.3
424395285	3061	3810	60	Johnson Ferry Rd	Ramp	Ashford Dunwoody Rd	182	31	627	1	Arterial	1	Asphalt	City	3	Marginal	26	58	47	47	9/5/2016	34.5	7.9
424395287	1139	3820	5	Johnson Ferry Rd	Ashford Dunwoody Rd	Ashford Dunwoody Rd	442	48	2,360	1	Arterial	1	Asphalt	City	3	Fair	89	44	59	58	9/5/2016	40.5	15.8
442738570	2520	2630	5	Jonathon Ln	Fairway Cir	NORTH END	611	26	1,765	3	Local	1	Asphalt	City	1	Poor	55	27	36	36	9/5/2016	58.5	14.2

City of Brookhaven, GA
Appendix A - Street Inventory and Condition Summary

Segment ID	GISID	Street Number	Block Number	Street Name	From Street	To Street	Pavement Length (ft)	Pavement Width (ft)	Pavement Area (yd2)	Agency FunCL Cd	Functional Class	Pavement Type Cd	Pavement Type	Condition Details									
														IRI Value (mm/m)	Rutting / Transverse Profile	Trans-Long Crk - Linear Crk	Alligator Crk / Divided Slab	Map Crk / Corner Break	Edge Crk / Joint Spall	Distortions / Faulting	Bleeding / Polished Agg	Raveling / Scaling	Patching
500000047	20172	2440	27	Hernance Dr	Brookhaven Ave	Hernance Dr	64	15	107	3	Local	1	Asphalt	7.0	10.0	9.5	10.0	10.0	10.0	10.0	10.0	8.3	10.0
500000045	20170	2440	28	Hernance Dr	Hernance Dr	Hernance Dr	129	15	215	3	Local	1	Asphalt	6.6	10.0	9.2	7.2	10.0	10.0	10.0	10.0	9.2	10.0
343245687	1413	2440	30	Hernance Dr	Hernance Dr	Peachtree Rd	780	31	2,688	3	Local	1	Asphalt	5.2	8.2	8.2	9.1	10.0	10.0	10.0	10.0	9.3	9.9
408880359	4414	2450	5	Highgrove Way	SE END	Mill Creek Rd	809	27	2,427	3	Local	1	Asphalt	5.5	10.0	8.7	6.8	10.0	10.0	9.9	10.0	9.9	9.0
343246268	4451	2460	5	Hillstone Ct	Hampton Hall Dr	NW END	380	24	1,015	3	Local	1	Asphalt	10.1	10.0	9.0	2.9	10.0	10.0	10.0	10.0	9.8	9.8
343245710	1120	2470	5	Hillview Ave	SOUTH END	Windsor Pkwy	515	21	1,202	3	Local	1	Asphalt	4.7	10.0	8.1	6.7	7.5	9.1	10.0	10.0	9.9	9.5
343246435	4450	2490	5	Hovis Ct	NW END	Byrnwyck Rd	247	32	878	3	Local	1	Asphalt	5.4	10.0	10.0	10.0	10.0	10.0	10.0	10.0	9.8	10.0
424395330	3352	2500	5	Humility Ln	Ashford Dunwoody Rd	Hearst Dr	694	20	1,541	3	Local	1	Asphalt	4.5	10.0	10.0	10.0	10.0	10.0	9.8	10.0	9.7	10.0
408880240	3894	2510	5	Hunters Brook Ct	Mabry Rd	NE END	407	29	1,312	3	Local	1	Asphalt	6.6	10.0	9.8	10.0	10.0	10.0	10.0	10.0	9.7	10.0
500000058	20205	5660	5	Inglewood Way	SOUTH END	Marlow PI	183	22	448	3	Local	1	Asphalt	2.4	10.0	10.0	10.0	10.0	10.0	10.0	10.0	10.0	10.0
500000059	20206	5660	10	Inglewood Way	Marlow PI	Danbury Parc PI	322	22	787	3	Local	1	Asphalt	3.9	10.0	9.8	9.4	10.0	10.0	10.0	10.0	10.0	10.0
408880260	3383	2550	5	Inman Dr	Woodrow Way	Le Conte Ave	2,625	22	6,417	3	Local	1	Asphalt	3.5	9.6	9.2	8.9	10.0	9.1	10.0	10.0	9.0	10.0
408880262	3384	2550	10	Inman Dr	Le Conte Ave	Saybrook Dr	697	18	1,395	3	Local	1	Asphalt	5.1	10.0	8.3	7.1	9.9	9.1	10.0	10.0	7.7	10.0
343246248	3385	2550	15	Inman Dr	Saybrook Dr	Lanier Dr	3,092	18	6,183	3	Local	1	Asphalt	4.4	10.0	8.9	7.0	10.0	7.6	9.8	10.0	8.1	9.8
343246476	1605	2560	5	Iroquois Path	Chippewa PI	Shawnee Ln	719	25	1,996	3	Local	1	Asphalt	4.9	10.0	8.8	7.1	10.0	10.0	10.0	10.0	9.8	9.9
343246406	690	2570	5	Ives Ct	NW END	Downing Ln	208	35	809	3	Local	1	Asphalt	7.5	9.7	7.3	5.5	10.0	10.0	10.0	10.0	9.8	9.1
343246172	4421	2580	5	Ives Trl	NW END	Byrnwyck PI	246	34	929	3	Local	1	Asphalt	6.0	10.0	9.0	7.1	10.0	10.0	10.0	10.0	9.8	8.2
343246018	1494	2610	5	Jefferson St	9th St	Jefferson St	322	22	787	3	Local	1	Asphalt	2.7	10.0	9.2	8.9	10.0	10.0	10.0	10.0	10.0	10.0
343246022	1495	2610	10	Jefferson St	Jefferson St	8th St	148	22	362	3	Local	1	Asphalt	9.3	10.0	8.7	8.0	10.0	10.0	10.0	10.0	9.8	10.0
343246322	1138	2620	5	Johnson Ferry Rd	Ashford Dunwoody Rd	Johnson Ferry Rd	1,068	58	6,881	1	Arterial	1	Asphalt	2.7	10.0	8.2	5.4	10.0	10.0	10.0	10.0	9.2	9.9
343246323	3877	2620	10	Johnson Ferry Rd	Johnson Ferry Rd	Durden Dr	632	55	3,861	1	Arterial	1	Asphalt	2.2	10.0	7.5	6.0	10.0	10.0	9.9	10.0	9.2	10.0
343246324	3876	2620	15	Johnson Ferry Rd	Durden Dr	Johnson Ferry Rd	620	35	2,412	1	Arterial	1	Asphalt	2.2	10.0	9.2	4.9	10.0	10.0	9.9	10.0	10.0	10.0
470878125	578	3810	3	Johnson Ferry Rd	Johnson Ferry Rd	Johnson Ferry Rd	269	30	896	1	Arterial	1	Asphalt	2.9	10.0	8.2	5.9	9.5	10.0	9.9	10.0	9.6	9.6
470878124	579	3810	5	Johnson Ferry Rd	Bluffhaven Way	Johnson Ferry Rd	338	39	1,464	1	Arterial	1	Asphalt	2.0	9.5	9.2	8.1	10.0	10.0	10.0	10.0	9.4	9.9
470878083	580	3810	10	Johnson Ferry Rd	Mill Creek Rd	Bluffhaven Way	2,540	23	6,491	1	Arterial	1	Asphalt	1.5	10.0	8.5	9.6	10.0	10.0	10.0	10.0	9.9	10.0
424393938	581	3810	15	Johnson Ferry Rd	Mill Creek Rd	Telfair Way	444	34	1,677	1	Arterial	1	Asphalt	1.0	10.0	9.3	7.8	10.0	10.0	10.0	10.0	9.1	10.0
343246284	582	3810	20	Johnson Ferry Rd	Telfair Way	Wood Valley Ct	191	34	723	1	Arterial	1	Asphalt	1.1	10.0	8.2	7.4	10.0	10.0	10.0	10.0	8.8	10.0
343246269	583	3810	25	Johnson Ferry Rd	Wood Valley Ct	Duberry Ct	578	37	2,374	1	Arterial	1	Asphalt	1.0	10.0	9.3	7.3	10.0	10.0	10.0	9.9	8.9	10.0
343246277	584	3810	30	Johnson Ferry Rd	Duberry Ct	Hampton Hall Way	631	34	2,383	1	Arterial	1	Asphalt	1.2	10.0	8.9	7.7	10.0	10.0	10.0	10.0	7.7	10.0
424393960	1653	3810	35	Johnson Ferry Rd	Hampton Hall Way	Sunderland Way	243	41	1,107	1	Arterial	1	Asphalt	1.6	10.0	9.1	6.3	10.0	10.0	10.0	10.0	9.3	9.9
424393961	1652	3810	40	Johnson Ferry Rd	Sunderland Way	Sunderland Way	74	39	322	1	Arterial	1	Asphalt	1.2	10.0	9.3	6.5	10.0	10.0	10.0	10.0	9.1	10.0
343246300	3060	3810	45	Johnson Ferry Rd	Sunderland Way	Driveway	1,042	35	4,052	1	Arterial	1	Asphalt	1.2	10.0	9.7	7.8	10.0	10.0	10.0	10.0	8.6	10.0
343246301	1654	3810	50	Johnson Ferry Rd	Driveway	Waddeston Way	606	31	2,087	1	Arterial	1	Asphalt	1.8	9.5	9.0	5.9	9.8	10.0	10.0	10.0	9.3	10.0
424395284	1655	3810	55	Johnson Ferry Rd	Waddeston Way	Ramp	816	32	2,902	1	Arterial	1	Asphalt	2.4	10.0	9.8	6.5	10.0	10.0	10.0	10.0	9.3	10.0
424395285	3061	3810	60	Johnson Ferry Rd	Ramp	Ashford Dunwoody Rd	182	31	627	1	Arterial	1	Asphalt	12.7	8.7	9.2	7.8	10.0	10.0	10.0	10.0	9.8	10.0
424395287	1139	3820	5	Johnson Ferry Rd	Ashford Dunwoody Rd	Ashford Dunwoody Rd	442	48	2,360	1	Arterial	1	Asphalt	2.1	10.0	8.3	6.3	10.0	10.0	10.0	10.0	9.6	9.5
442738570	2520	2630	5	Jonathon Ln	Fairway Cir	NORTH END	611	26	1,765	3	Local	1	Asphalt	5.6	10.0	8.4	5.4	10.0	10.0	9.5	10.0	9.8	8.8

City of Brookhaven, GA

Appendix A - Street Inventory and Condition Summary

SuperSegment Details

Segment ID	GISID		Street Number	Block Number	Street Name	From Street	To Street	Pavement Length (ft)	Pavement Width (ft)	Pavement Area (yd2)	Agency FunCL Cd	Functional Class	Pavement Type Cd	Pavement Type	SuperSeg ID	SuperSeg Description	SuperSeg Length (ft)	SuperSeg Area (yd2)	SuperSeg LAD	SuperSeg PCI
500000047	20172	2440	27		Hermance Dr	Brookhaven Ave	Hermance Dr	64	15	107	3	Local	1	Asphalt	2850	2850 - Hermance Dr	1038	3117	26	56
500000045	20170	2440	28		Hermance Dr	Hermance Dr	Hermance Dr	129	15	215	3	Local	1	Asphalt	2850	2850 - Hermance Dr	1038	3117	26	56
343245687	1413	2440	30		Hermance Dr	Hermance Dr	Peachtree Rd	780	31	2,688	3	Local	1	Asphalt	2850	2850 - Hermance Dr	1038	3117	26	56
408880359	4414	2450	5		Highgrove Way	SE END	Mill Creek Rd	809	27	2,427	3	Local	1	Asphalt	2860	2860 - Highgrove Way	809	2427	40	51
343246268	4451	2460	5		Hillstone Ct	Hampton Hall Dr	NW END	380	24	1,015	3	Local	1	Asphalt	2450	2450 - Eton Ct + Others	764	1995	75	21
343245710	1120	2470	5		Hillview Ave	SOUTH END	Windsor Pkwy	515	21	1,202	3	Local	1	Asphalt	2560	2560 - Dickson St + Others	1956	5230	51	36
343246435	4450	2490	5		Hovis Ct	NW END	Byrnwyck Rd	247	32	878	3	Local	1	Asphalt	1690	1690 - Byrnwyck Rd + Others	6901	19356	0	93
424395330	3352	2500	5		Humility Ln	Ashford Dunwoody Rd	Hearst Dr	694	20	1,541	3	Local	1	Asphalt	2870	2870 - Humility Ln	694	1541	1	95
408880240	3894	2510	5		Hunters Brook Ct	Mabry Rd	NE END	407	29	1,312	3	Local	1	Asphalt	2880	2880 - Mabry Ln + Others	1722	5111	2	94
500000058	20205	5660	5		Inglewood Way	SOUTH END	Marlow PI	183	22	448	3	Local	1	Asphalt	3190	3190 - Danbury Parc PI + Others	4367	11254	11	82
500000059	20206	5660	10		Inglewood Way	Marlow PI	Danbury Parc PI	322	22	787	3	Local	1	Asphalt	3190	3190 - Danbury Parc PI + Others	4367	11254	11	82
408880260	3383	2550	5		Inman Dr	Woodrow Way	Le Conte Ave	2,625	22	6,417	3	Local	1	Asphalt	2890	2890 - Inman Dr	2625	6417	19	69
408880262	3384	2550	10		Inman Dr	Le Conte Ave	Saybrook Dr	697	18	1,395	3	Local	1	Asphalt	3890	3890 - Saybrook Dr + Others	1902	4740	45	44
343246248	3385	2550	15		Inman Dr	Saybrook Dr	Lanier Dr	3,092	18	6,183	3	Local	1	Asphalt	2900	2900 - Inman Dr	3092	6183	43	46
343246476	1605	2560	5		Iroquois Path	Chippewa PI	Shawnee Ln	719	25	1,996	3	Local	1	Asphalt	1920	1920 - Chippewa PI + Others	2178	6263	42	49
343246406	690	2570	5		Ives Ct	NW END	Downing Ln	208	35	809	3	Local	1	Asphalt	1680	1680 - Byrnwyck PI + Others	2818	8819	50	40
343246172	4421	2580	5		Ives Trl	NW END	Byrnwyck PI	246	34	929	3	Local	1	Asphalt	1680	1680 - Byrnwyck PI + Others	2818	8819	50	40
343246018	1494	2610	5		Jefferson St	9th St	Jefferson St	322	22	787	3	Local	1	Asphalt	3550	3550 - 9th St + Others	2406	6417	17	71
343246022	1495	2610	10		Jefferson St	Jefferson St	8th St	148	22	362	3	Local	1	Asphalt	3550	3550 - 9th St + Others	2406	6417	17	71
343246322	1138	2620	5		Johnson Ferry Rd	Ashford Dunwoody Rd	Johnson Ferry Rd	1,068	58	6,881	1	Arterial	1	Asphalt	2910	2910 - Johnson Ferry Rd + Others	2762	15513	45	52
343246323	3877	2620	10		Johnson Ferry Rd	Johnson Ferry Rd	Durden Dr	632	55	3,861	1	Arterial	1	Asphalt	2910	2910 - Johnson Ferry Rd + Others	2762	15513	45	52
343246324	3876	2620	15		Johnson Ferry Rd	Durden Dr	Johnson Ferry Rd	620	35	2,412	1	Arterial	1	Asphalt	2910	2910 - Johnson Ferry Rd + Others	2762	15513	45	52
470878125	578	3810	3		Johnson Ferry Rd	Johnson Ferry Rd	Johnson Ferry Rd	269	30	896	1	Arterial	1	Asphalt	2920	2920 - Johnson Ferry Rd	3147	8852	12	82
470878124	579	3810	5		Johnson Ferry Rd	Bluffhaven Way	Johnson Ferry Rd	338	39	1,464	1	Arterial	1	Asphalt	2920	2920 - Johnson Ferry Rd	3147	8852	12	82
470878083	580	3810	10		Johnson Ferry Rd	Mill Creek Rd	Bluffhaven Way	2,540	23	6,491	1	Arterial	1	Asphalt	2920	2920 - Johnson Ferry Rd	3147	8852	12	82
424393938	581	3810	15		Johnson Ferry Rd	Mill Creek Rd	Telfair Way	444	34	1,677	1	Arterial	1	Asphalt	2930	2930 - Johnson Ferry Rd + Others	5181	20579	26	73
343246284	582	3810	20		Johnson Ferry Rd	Telfair Way	Wood Valley Ct	191	34	723	1	Arterial	1	Asphalt	2930	2930 - Johnson Ferry Rd + Others	5181	20579	26	73
343246269	583	3810	25		Johnson Ferry Rd	Wood Valley Ct	Duberry Ct	578	37	2,374	1	Arterial	1	Asphalt	2930	2930 - Johnson Ferry Rd + Others	5181	20579	26	73
343246277	584	3810	30		Johnson Ferry Rd	Duberry Ct	Hampton Hall Way	631	34	2,383	1	Arterial	1	Asphalt	2930	2930 - Johnson Ferry Rd + Others	5181	20579	26	73
424393960	1653	3810	35		Johnson Ferry Rd	Hampton Hall Way	Sunderland Way	243	41	1,107	1	Arterial	1	Asphalt	2930	2930 - Johnson Ferry Rd + Others	5181	20579	26	73
424393961	1652	3810	40		Johnson Ferry Rd	Sunderland Way	Sunderland Way	74	39	322	1	Arterial	1	Asphalt	2930	2930 - Johnson Ferry Rd + Others	5181	20579	26	73
343246300	3060	3810	45		Johnson Ferry Rd	Sunderland Way	Driveway	1,042	35	4,052	1	Arterial	1	Asphalt	2930	2930 - Johnson Ferry Rd + Others	5181	20579	26	73
343246301	1654	3810	50		Johnson Ferry Rd	Driveway	Waddeston Way	606	31	2,087	1	Arterial	1	Asphalt	2930	2930 - Johnson Ferry Rd + Others	5181	20579	26	73
424395284	1655	3810	55		Johnson Ferry Rd	Waddeston Way	Ramp	816	32	2,902	1	Arterial	1	Asphalt	2930	2930 - Johnson Ferry Rd + Others	5181	20579	26	73
424395285	3061	3810	60		Johnson Ferry Rd	Ramp	Ashford Dunwoody Rd	182	31	627	1	Arterial	1	Asphalt	2930	2930 - Johnson Ferry Rd + Others	5181	20579	26	73
424395287	1139	3820	5		Johnson Ferry Rd	Ashford Dunwoody Rd	Ashford Dunwoody Rd	442	48	2,360	1	Arterial	1	Asphalt	2910	2910 - Johnson Ferry Rd + Others	2762	15513	45	52
442738570	2520	2630	5		Jonathon Ln	Fairway Cir	NORTH END	611	26	1,765	3	Local	1	Asphalt	2550	2550 - Fairway Cir + Others	4873	12607	43	47

City of Brookhaven, GA
Appendix A - Street Inventory and Condition Summary

Segment ID	GISID	Street Number	Block Number	Street Name	From Street	To Street	Pavement Length (ft)	Pavement Width (ft)	Pavement Area (yd2)	Agency FunCL Cd	Functional Class	Pavement Type Cd	Pavement Type	Owner	Condition Summary								
															Strength Rating	Condition Rating	Roughness Index (RI)	Surface Distress Index (SDI)	Pavement Condition Index (PCI)	Override PCI	Current PCI	Survey Date	Load Assoc Distresses (LAD)
408880290	3283	2640	5	Kadleston Way	Stratfield Dr	Ashford Dunwoody Rd	566	27	1,696	3	Local	1	Asphalt	City	3	Excellent	89	98	95	95	9/5/2016	1.4	0.2
343245641	3781	2650	5	Kendrick Rd	Osborne Rd	Grove St	1,192	24	3,179	3	Local	1	Asphalt	City	2	Excellent	90	100	97	97	9/5/2016	0.0	0.0
343245642	1180	2650	10	Kendrick Rd	Grove St	Tallulah Dr	413	23	1,056	3	Local	1	Asphalt	City	2	Excellent	90	99	96	96	9/5/2016	0.0	1.3
343245640	3414	2650	15	Kendrick Rd	Tallulah Dr	Peachtree Rd	487	23	1,245	3	Local	1	Asphalt	City	3	Excellent	85	95	92	92	9/5/2016	1.8	3.2
343246270	3893	2660	5	Kennington Ct	Hallcrest Dr	Wynnton Dr	394	27	1,182	3	Local	1	Asphalt	City	1	Marginal	66	38	47	47	9/5/2016	48.7	13.7
343246271	1132	2660	10	Kennington Ct	SOUTH END	Wynnton Dr	141	64	1,003	3	Local	1	Asphalt	City	2	Good	67	68	68	68	9/5/2016	0.0	31.9
416040805	102	2680	3	Lake Blvd	Lenox Park Blvd	Lake Blvd	99	27	298	2	Collector	1	Asphalt	City	2	Excellent	76	92	86	86	9/5/2016	0.0	8.4
408880136	101	2680	5	Lake Blvd	Park Vista Dr	Lake Blvd	1,170	35	4,552	2	Collector	1	Asphalt	City	2	Excellent	89	98	95	95	9/5/2016	0.0	1.8
443674369	5187	2680	10	Lake Blvd	Ramp	Park Vista Dr	366	49	1,992	2	Collector	1	Asphalt	City	2	Excellent	90	99	96	95	9/5/2016	0.0	1.5
443674368	100	2680	15	Lake Blvd	E Roxboro Rd	Ramp	195	33	717	2	Collector	1	Asphalt	City	2	Excellent	89	98	95	95	9/5/2016	0.0	2.2
474613787	4403	2690	10	Lake Hearn Dr	Perimeter Center Pkwy	Perimeter Summit Pkwy	409	55	2,501	2	Collector	1	Asphalt	City	3	Very Good	82	72	75	75	9/5/2016	18.2	10.3
474613790	4404	2700	5	Lake Hearn Dr	Perimeter Center Pkwy	Perimeter Summit Pkwy	354	48	1,890	2	Collector	1	Asphalt	City	2	Excellent	76	92	87	87	9/5/2016	0.0	8.2
445260639	691	2700	15	Lake Hearn Dr	Perimeter Summit Pkwy	Ramp	2,256	61	15,291	2	Collector	1	Asphalt	City	3	Excellent	82	86	85	85	9/5/2016	3.5	10.0
408880422	4402	2700	20	Lake Hearn Dr	Ramp	Parkside Pl	193	39	838	2	Collector	1	Asphalt	City	2	Very Good	72	91	84	84	9/5/2016	0.0	9.4
423460880	4401	2700	25	Lake Hearn Dr	Parkside Pl	Ashford Dunwoody Rd	852	26	2,460	2	Collector	1	Asphalt	City	3	Very Good	70	89	83	83	9/5/2016	2.6	8.4
500000001	692	6070	5	Lake Hearn Dr	Perimeter Center Pkwy	Perimeter Center Pkwy	600	72	4,800	2	Collector	1	Asphalt	City	3	Good	96	56	69	69	9/5/2016	14.8	29.2
500000057	20203	5670	5	Lambert Ln	SOUTH END	Marlow Pl	180	23	461	3	Local	1	Asphalt	City	3	Very Good	70	82	78	78	9/5/2016	16.9	1.6
500000060	20207	5670	10	Lambert Ln	Marlow Pl	NORTH END	163	23	417	3	Local	1	Asphalt	City	3	Very Good	74	78	77	77	9/5/2016	18.9	2.9
500000035	20005	5560	10	Lanier Ct	Lanier Dr	EAST END	212	34	799	3	Local	1	Asphalt	City	3	Fair	44	69	61	61	9/5/2016	22.3	8.9
433600564	3200	2720	5	Lanier Dr	Lanier Dr	Hearst Dr	518	17	979	3	Local	1	Asphalt	City	3	Fair	87	54	65	65	9/5/2016	30.2	15.8
433600552	1519	2720	10	Lanier Dr	Inman Dr	Lanier Dr	349	17	659	3	Local	1	Asphalt	City	3	Good	78	67	71	70	9/5/2016	22.6	10.6
433329891	1506	2720	15	Lanier Dr	Windsor Pkwy	Inman Dr	566	23	1,447	3	Local	1	Asphalt	City	2	Marginal	69	48	55	55	9/5/2016	42.5	9.5
433329888	3262	2720	20	Lanier Dr	Connecting Rd	Windsor Pkwy	453	21	1,056	3	Local	1	Asphalt	City	2	Marginal	72	44	54	53	9/5/2016	41.9	13.7
433600574	3265	2720	25	Lanier Dr	Connecting Rd	Connecting Rd	594	16	1,056	3	Local	1	Asphalt	City	3	Good	71	63	65	65	9/5/2016	27.0	10.2
433600580	3266	2720	30	Lanier Dr	Connecting Rd	Connecting Rd	222	18	444	3	Local	1	Asphalt	City	2	Marginal	79	29	46	46	9/5/2016	42.2	28.3
433600579	3268	2720	35	Lanier Dr	Woodrow Way	Connecting Rd	306	23	782	3	Local	1	Asphalt	City	3	Fair	83	42	56	56	9/5/2016	41.6	16.3
433600588	3271	2720	45	Lanier Dr	Connecting Rd	Oglethorpe Dr	346	21	807	3	Local	1	Asphalt	City	1	Marginal	68	31	44	43	9/5/2016	51.7	16.9
433600587	3272	2720	50	Lanier Dr	State Hwy 141	Connecting Rd	515	20	1,144	3	Local	1	Asphalt	City	2	Marginal	63	43	50	50	9/5/2016	44.4	12.1
433600593	3270	2730	5	Lanier Dr	State Hwy 141	Connecting Rd	497	20	1,104	3	Local	1	Asphalt	City	1	Poor	62	29	40	40	9/5/2016	54.5	16.9
433600592	3269	2730	10	Lanier Dr	Connecting Rd	Oglethorpe Dr	325	26	940	3	Local	1	Asphalt	City	1	Marginal	74	26	42	42	9/5/2016	48.2	25.7
433600582	3267	2730	20	Lanier Dr	Woodrow Way	Connecting Rd	296	20	658	3	Local	1	Asphalt	City	1	Marginal	67	41	50	49	9/5/2016	50.6	8.4
433600581	3264	2730	25	Lanier Dr	Connecting Rd	Connecting Rd	220	20	488	3	Local	1	Asphalt	City	1	Fair	94	40	58	58	9/5/2016	57.2	2.6
433600577	3263	2730	30	Lanier Dr	Connecting Rd	Connecting Rd	613	17	1,158	3	Local	1	Asphalt	City	2	Marginal	63	41	48	48	9/5/2016	42.4	16.9
433600569	1505	2730	35	Lanier Dr	Connecting Rd	Windsor Pkwy	454	19	958	3	Local	1	Asphalt	City	3	Fair	79	49	59	59	9/5/2016	40.4	10.6
433600566	1518	2730	40	Lanier Dr	Windsor Pkwy	Inman Dr	562	18	1,124	3	Local	1	Asphalt	City	1	Marginal	73	28	43	43	9/5/2016	55.3	16.4
433600559	1231	2730	45	Lanier Dr	Lanier Mnr	Lanier Dr	350	17	661	3	Local	1	Asphalt	City	3	Fair	82	52	62	62	9/5/2016	31.8	15.9
433600561	1232	2730	50	Lanier Dr	Lanier Dr	Hearst Dr	518	24	1,382	3	Local	1	Asphalt	City	1	Marginal	86	33	50	50	9/5/2016	53.3	14.1

City of Brookhaven, GA
Appendix A - Street Inventory and Condition Summary

Segment ID	GISID	Street Number	Block Number	Street Name	From Street	To Street	Pavement Length (ft)	Pavement Width (ft)	Pavement Area (yd2)	Agency FunCL Cd	Functional Class	Pavement Type Cd	Pavement Type	Condition Details									
														IRI Value (mm/m)	Rutting / Transverse Profile	Trans-Long Crk - Linear Crk	Alligator Crk / Divided Slab	Map Crk / Corner Break	Edge Crk / Joint Spall	Distortions / Faulting	Bleeding / Polished Agg	Raveling / Scaling	Patching
408880290	3283	2640	5	Kadleston Way	Stratfield Dr	Ashford Dunwoody Rd	566	27	1,696	3	Local	1	Asphalt	3.8	10.0	10.0	10.0	10.0	10.0	9.8	10.0	10.0	10.0
343245641	3781	2650	5	Kendrick Rd	Osborne Rd	Grove St	1,192	24	3,179	3	Local	1	Asphalt	3.5	10.0	10.0	10.0	10.0	10.0	10.0	10.0	10.0	10.0
343245642	1180	2650	10	Kendrick Rd	Grove St	Tallulah Dr	413	23	1,056	3	Local	1	Asphalt	5.4	10.0	10.0	10.0	10.0	10.0	10.0	10.0	9.8	10.0
343245640	3414	2650	15	Kendrick Rd	Tallulah Dr	Peachtree Rd	487	23	1,245	3	Local	1	Asphalt	6.0	10.0	9.6	9.9	10.0	10.0	10.0	10.0	10.0	10.0
343246270	3893	2660	5	Kennington Ct	Hallcrest Dr	Wynnton Dr	394	27	1,182	3	Local	1	Asphalt	4.0	10.0	8.9	5.6	9.3	10.0	9.3	10.0	9.9	10.0
343246271	1132	2660	10	Kennington Ct	SOUTH END	Wynnton Dr	141	64	1,003	3	Local	1	Asphalt	3.9	10.0	6.5	10.0	10.0	10.0	10.0	10.0	9.3	10.0
416040805	102	2680	3	Lake Blvd	Lenox Park Blvd	Lake Blvd	99	27	298	2	Collector	1	Asphalt	6.4	10.0	9.2	10.0	10.0	10.0	10.0	9.9	9.8	10.0
408880136	101	2680	5	Lake Blvd	Park Vista Dr	Lake Blvd	1,170	35	4,552	2	Collector	1	Asphalt	3.1	10.0	10.0	10.0	10.0	10.0	10.0	9.9	9.8	10.0
443674369	5187	2680	10	Lake Blvd	Ramp	Park Vista Dr	366	49	1,992	2	Collector	1	Asphalt	2.1	10.0	10.0	10.0	10.0	10.0	10.0	10.0	9.8	10.0
443674368	100	2680	15	Lake Blvd	E Roxboro Rd	Ramp	195	33	717	2	Collector	1	Asphalt	3.9	10.0	9.7	10.0	10.0	10.0	10.0	10.0	10.0	10.0
474613787	4403	2690	10	Lake Hearn Dr	Perimeter Center Pkwy	Perimeter Summit Pkwy	409	55	2,501	2	Collector	1	Asphalt	2.5	10.0	8.7	8.4	10.0	10.0	10.0	10.0	10.0	9.7
474613790	4404	2700	5	Lake Hearn Dr	Perimeter Center Pkwy	Perimeter Summit Pkwy	354	48	1,890	2	Collector	1	Asphalt	3.3	10.0	9.0	10.0	10.0	10.0	10.0	10.0	10.0	10.0
445260639	691	2700	15	Lake Hearn Dr	Perimeter Summit Pkwy	Ramp	2,256	61	15,291	2	Collector	1	Asphalt	2.6	10.0	9.0	9.6	10.0	10.0	10.0	10.0	9.7	10.0
408880422	4402	2700	20	Lake Hearn Dr	Ramp	Parkside Pl	193	39	838	2	Collector	1	Asphalt	6.7	10.0	9.0	10.0	10.0	10.0	10.0	10.0	9.7	10.0
423460880	4401	2700	25	Lake Hearn Dr	Parkside Pl	Ashford Dunwoody Rd	852	26	2,460	2	Collector	1	Asphalt	4.2	10.0	9.0	9.8	10.0	9.9	10.0	10.0	10.0	9.9
500000001	692	6070	5	Lake Hearn Dr	Perimeter Center Pkwy	Perimeter Center Pkwy	600	72	4,800	2	Collector	1	Asphalt	1.7	10.0	6.6	8.5	9.7	10.0	10.0	10.0	9.9	10.0
500000057	20203	5670	5	Lambert Ln	SOUTH END	Marlow Pl	180	23	461	3	Local	1	Asphalt	3.6	10.0	9.9	8.3	10.0	10.0	10.0	9.9	10.0	10.0
500000060	20207	5670	10	Lambert Ln	Marlow Pl	NORTH END	163	23	417	3	Local	1	Asphalt	3.2	10.0	9.8	8.6	10.0	10.0	10.0	10.0	9.8	9.4
500000035	20005	5560	10	Lanier Ct	Lanier Dr	EAST END	212	34	799	3	Local	1	Asphalt	9.1	10.0	9.0	7.8	10.0	10.0	10.0	10.0	9.8	10.0
433600564	3200	2720	5	Lanier Dr	Lanier Dr	Hearst Dr	518	17	979	3	Local	1	Asphalt	2.2	10.0	8.8	7.2	10.0	9.4	10.0	10.0	8.9	10.0
433600552	1519	2720	10	Lanier Dr	Inman Dr	Lanier Dr	349	17	659	3	Local	1	Asphalt	2.9	10.0	9.7	7.9	10.0	9.6	10.0	10.0	8.5	10.0
433329891	1506	2720	15	Lanier Dr	Windsor Pkwy	Inman Dr	566	23	1,447	3	Local	1	Asphalt	3.7	10.0	9.4	6.9	10.0	10.0	9.0	10.0	9.2	9.5
433329888	3262	2720	20	Lanier Dr	Connecting Rd	Windsor Pkwy	453	21	1,056	3	Local	1	Asphalt	3.4	10.0	9.5	5.9	10.0	10.0	9.8	10.0	8.2	10.0
433600574	3265	2720	25	Lanier Dr	Connecting Rd	Connecting Rd	594	16	1,056	3	Local	1	Asphalt	3.5	10.0	9.4	7.7	10.0	9.7	9.6	10.0	9.0	10.0
433600580	3266	2720	30	Lanier Dr	Connecting Rd	Connecting Rd	222	18	444	3	Local	1	Asphalt	2.8	10.0	7.4	5.8	10.0	10.0	10.0	10.0	8.7	10.0
433600579	3268	2720	35	Lanier Dr	Woodrow Way	Connecting Rd	306	23	782	3	Local	1	Asphalt	2.5	10.0	8.6	5.8	10.0	10.0	10.0	10.0	9.0	10.0
433600588	3271	2720	45	Lanier Dr	Connecting Rd	Oglethorpe Dr	346	21	807	3	Local	1	Asphalt	3.8	10.0	7.9	5.1	10.0	10.0	10.0	10.0	10.0	9.6
433600587	3272	2720	50	Lanier Dr	State Hwy 141	Connecting Rd	515	20	1,144	3	Local	1	Asphalt	4.4	9.9	8.6	6.0	10.0	10.0	9.9	10.0	9.8	9.6
433600593	3270	2730	5	Lanier Dr	State Hwy 141	Connecting Rd	497	20	1,104	3	Local	1	Asphalt	4.5	10.0	9.0	5.5	10.0	10.0	10.0	10.0	8.4	8.9
433600592	3269	2730	10	Lanier Dr	Connecting Rd	Oglethorpe Dr	325	26	940	3	Local	1	Asphalt	3.2	10.0	8.6	5.3	10.0	10.0	10.0	10.0	7.4	9.8
433600582	3267	2730	20	Lanier Dr	Woodrow Way	Connecting Rd	296	20	658	3	Local	1	Asphalt	3.9	10.0	9.6	4.9	10.0	10.0	10.0	10.0	9.1	10.0
433600581	3264	2730	25	Lanier Dr	Connecting Rd	Connecting Rd	220	20	488	3	Local	1	Asphalt	1.8	10.0	9.7	4.3	10.0	10.0	10.0	10.0	10.0	10.0
433600577	3263	2730	30	Lanier Dr	Connecting Rd	Connecting Rd	613	17	1,158	3	Local	1	Asphalt	4.4	10.0	8.0	5.8	10.0	10.0	10.0	10.0	9.8	10.0
433600569	1505	2730	35	Lanier Dr	Connecting Rd	Windsor Pkwy	454	19	958	3	Local	1	Asphalt	2.8	10.0	8.7	6.0	10.0	10.0	10.0	10.0	10.0	9.9
433600566	1518	2730	40	Lanier Dr	Windsor Pkwy	Inman Dr	562	18	1,124	3	Local	1	Asphalt	3.3	10.0	8.7	5.9	10.0	10.0	8.9	10.0	9.0	9.2
433600559	1231	2730	45	Lanier Dr	Lanier Mnr	Lanier Dr	350	17	661	3	Local	1	Asphalt	2.6	10.0	8.0	7.1	10.0	9.9	10.0	10.0	10.0	9.7
433600561	1232	2730	50	Lanier Dr	Lanier Dr	Hearst Dr	518	24	1,382	3	Local	1	Asphalt	2.3	10.0	8.2	5.4	10.0	10.0	9.6	10.0	10.0	9.5

City of Brookhaven, GA
Appendix A - Street Inventory and Condition Summary

SuperSegment Details

Segment ID	GISID	Street Number	Block Number	Street Name	From Street	To Street	Pavement Length (ft)	Pavement Width (ft)	Pavement Area (yd2)	Agency FunCL Cd	Functional Class	Pavement Type Cd	Pavement Type	SuperSeg ID	SuperSeg Description	SuperSeg Length (ft)	SuperSeg Area (Yd2)	SuperSeg LAD	SuperSeg PCI
408880290	3283	2640	5	Kadleston Way	Stratfield Dr	Ashford Dunwoody Rd	566	27	1,696	3	Local	1	Asphalt	2940	2940 - Kadleston Way	566	1696	1	95
343245641	3781	2650	5	Kendrick Rd	Osborne Rd	Grove St	1,192	24	3,179	3	Local	1	Asphalt	2950	2950 - Kendrick Rd	2093	5481	0	95
343245642	1180	2650	10	Kendrick Rd	Grove St	Tallulah Dr	413	23	1,056	3	Local	1	Asphalt	2950	2950 - Kendrick Rd	2093	5481	0	95
343245640	3414	2650	15	Kendrick Rd	Tallulah Dr	Peachtree Rd	487	23	1,245	3	Local	1	Asphalt	2950	2950 - Kendrick Rd	2093	5481	0	95
343246270	3893	2660	5	Kennington Ct	Hallcrest Dr	Wynnton Dr	394	27	1,182	3	Local	1	Asphalt	2960	2960 - Kennington Ct	535	2185	26	56
343246271	1132	2660	10	Kennington Ct	SOUTH END	Wynnton Dr	141	64	1,003	3	Local	1	Asphalt	2960	2960 - Kennington Ct	535	2185	26	56
416040805	102	2680	3	Lake Blvd	Lenox Park Blvd	Lake Blvd	99	27	298	2	Collector	1	Asphalt	2970	2970 - Lake Blvd + Others	2287	8291	0	95
408880136	101	2680	5	Lake Blvd	Park Vista Dr	Lake Blvd	1,170	35	4,552	2	Collector	1	Asphalt	2970	2970 - Lake Blvd + Others	2287	8291	0	95
443674369	5187	2680	10	Lake Blvd	Ramp	Park Vista Dr	366	49	1,992	2	Collector	1	Asphalt	2970	2970 - Lake Blvd + Others	2287	8291	0	95
443674368	100	2680	15	Lake Blvd	E Roxboro Rd	Ramp	195	33	717	2	Collector	1	Asphalt	2970	2970 - Lake Blvd + Others	2287	8291	0	95
474613787	4403	2690	10	Lake Hearn Dr	Perimeter Center Pkwy	Perimeter Summit Pkwy	409	55	2,501	2	Collector	1	Asphalt	2990	2990 - Lake Hearn Dr + Others	1364	9191	13	74
474613790	4404	2700	5	Lake Hearn Dr	Perimeter Center Pkwy	Perimeter Summit Pkwy	354	48	1,890	2	Collector	1	Asphalt	2990	2990 - Lake Hearn Dr + Others	1364	9191	13	74
445260639	691	2700	15	Lake Hearn Dr	Perimeter Summit Pkwy	Ramp	2,256	61	15,291	2	Collector	1	Asphalt	2980	2980 - Lake Hearn Dr	3301	18589	3	85
408880422	4402	2700	20	Lake Hearn Dr	Ramp	Parkside Pl	193	39	838	2	Collector	1	Asphalt	2980	2980 - Lake Hearn Dr	3301	18589	3	85
423460880	4401	2700	25	Lake Hearn Dr	Parkside Pl	Ashford Dunwoody Rd	852	26	2,460	2	Collector	1	Asphalt	2980	2980 - Lake Hearn Dr	3301	18589	3	85
500000001	692	6070	5	Lake Hearn Dr	Perimeter Center Pkwy	Perimeter Center Pkwy	600	72	4,800	2	Collector	1	Asphalt	2990	2990 - Lake Hearn Dr + Others	1364	9191	13	74
500000057	20203	5670	5	Lambert Ln	SOUTH END	Marlow Pl	180	23	461	3	Local	1	Asphalt	3190	3190 - Danbury Parc Pl + Others	4367	11254	11	82
500000060	20207	5670	10	Lambert Ln	Marlow Pl	NORTH END	163	23	417	3	Local	1	Asphalt	3190	3190 - Danbury Parc Pl + Others	4367	11254	11	82
500000035	20005	5560	10	Lanier Ct	Lanier Dr	EAST END	212	34	799	3	Local	1	Asphalt	3020	3020 - Lanier Mnr + Others	496	1780	28	56
433600564	3200	2720	5	Lanier Dr	Lanier Dr	Hearst Dr	518	17	979	3	Local	1	Asphalt	3010	3010 - Lanier Dr + Others	2863	6250	42	56
433600552	1519	2720	10	Lanier Dr	Inman Dr	Lanier Dr	349	17	659	3	Local	1	Asphalt	3010	3010 - Lanier Dr + Others	2863	6250	42	56
433329891	1506	2720	15	Lanier Dr	Windsor Pkwy	Inman Dr	566	23	1,447	3	Local	1	Asphalt	3010	3010 - Lanier Dr + Others	2863	6250	42	56
433329888	3262	2720	20	Lanier Dr	Connecting Rd	Windsor Pkwy	453	21	1,056	3	Local	1	Asphalt	3000	3000 - Lanier Dr + Others	4840	10596	44	51
433600574	3265	2720	25	Lanier Dr	Connecting Rd	Connecting Rd	594	16	1,056	3	Local	1	Asphalt	3000	3000 - Lanier Dr + Others	4840	10596	44	51
433600580	3266	2720	30	Lanier Dr	Connecting Rd	Connecting Rd	222	18	444	3	Local	1	Asphalt	3000	3000 - Lanier Dr + Others	4840	10596	44	51
433600579	3268	2720	35	Lanier Dr	Woodrow Way	Connecting Rd	306	23	782	3	Local	1	Asphalt	3000	3000 - Lanier Dr + Others	4840	10596	44	51
433600588	3271	2720	45	Lanier Dr	Connecting Rd	Oglethorpe Dr	346	21	807	3	Local	1	Asphalt	3000	3000 - Lanier Dr + Others	4840	10596	44	51
433600587	3272	2720	50	Lanier Dr	State Hwy 141	Connecting Rd	515	20	1,144	3	Local	1	Asphalt	3000	3000 - Lanier Dr + Others	4840	10596	44	51
433600593	3270	2730	5	Lanier Dr	State Hwy 141	Connecting Rd	497	20	1,104	3	Local	1	Asphalt	3000	3000 - Lanier Dr + Others	4840	10596	44	51
433600592	3269	2730	10	Lanier Dr	Connecting Rd	Oglethorpe Dr	325	26	940	3	Local	1	Asphalt	3000	3000 - Lanier Dr + Others	4840	10596	44	51
433600582	3267	2730	20	Lanier Dr	Woodrow Way	Connecting Rd	296	20	658	3	Local	1	Asphalt	3000	3000 - Lanier Dr + Others	4840	10596	44	51
433600581	3264	2730	25	Lanier Dr	Connecting Rd	Connecting Rd	220	20	488	3	Local	1	Asphalt	3000	3000 - Lanier Dr + Others	4840	10596	44	51
433600577	3263	2730	30	Lanier Dr	Connecting Rd	Connecting Rd	613	17	1,158	3	Local	1	Asphalt	3000	3000 - Lanier Dr + Others	4840	10596	44	51
433600569	1505	2730	35	Lanier Dr	Connecting Rd	Windsor Pkwy	454	19	958	3	Local	1	Asphalt	3000	3000 - Lanier Dr + Others	4840	10596	44	51
433600566	1518	2730	40	Lanier Dr	Windsor Pkwy	Inman Dr	562	18	1,124	3	Local	1	Asphalt	3010	3010 - Lanier Dr + Others	2863	6250	42	56
433600559	1231	2730	45	Lanier Dr	Lanier Mnr	Lanier Dr	350	17	661	3	Local	1	Asphalt	3010	3010 - Lanier Dr + Others	2863	6250	42	56
433600561	1232	2730	50	Lanier Dr	Lanier Dr	Hearst Dr	518	24	1,382	3	Local	1	Asphalt	3010	3010 - Lanier Dr + Others	2863	6250	42	56

City of Brookhaven, GA
Appendix A - Street Inventory and Condition Summary

Segment ID	GISID	Street Number	Block Number	Street Name	From Street	To Street	Pavement Length (ft)	Pavement Width (ft)	Pavement Area (yd2)	Agency FunCL Cd	Functional Class	Pavement Type Cd	Pavement Type	Owner	Condition Summary								
															Strength Rating	Condition Rating	Roughness Index (RI)	Surface Distress Index (SDI)	Pavement Condition Index (PCI)	Override PCI	Current PCI	Survey Date	Load Assoc Distresses (LAD)
500000048	20178	5540	10	Lanier Mnr	Lanier Dr	SE END	285	31	981	3	Local	1	Asphalt	City	3	Marginal	43	58	53	53	9/5/2016	31.9	9.7
408880263	3459	2740	10	Le Conte Ave	Windsor Pkwy	Inman Dr	942	25	2,618	3	Local	1	Asphalt	City	1	Marginal	60	38	46	45	9/5/2016	47.6	13.9
343243904	4963	2750	5	Lenox Crest	WEST END	Shady Valley Dr	331	31	1,140	3	Local	1	Asphalt	City	3	Very Good	66	81	76	76	9/5/2016	15.1	4.2
397314380	180	2760	5	Lenox Park Blvd	Lenox Park Blvd	Lenox Park Blvd	1,798	34	6,793	2	Collector	1	Asphalt	City	2	Excellent	87	96	93	93	9/5/2016	0.0	4.1
404094571	103	2760	10	Lenox Park Blvd	Park Vista Dr	Lenox Park Blvd	1,627	53	9,581	2	Collector	1	Asphalt	City	2	Excellent	94	99	98	97	9/5/2016	0.0	0.6
442751112	5110	2770	5	Lenox Park Blvd	Lenox Park Blvd	Lenox Park Blvd	1,743	29	5,615	2	Collector	1	Asphalt	City	3	Excellent	92	84	87	86	9/5/2016	12.3	3.7
408880051	5185	2780	5	Lenox Park Blvd	Lynmoor Dr	Park Vista Dr	380	62	2,614	2	Collector	1	Asphalt	City	2	Excellent	90	99	96	96	9/5/2016	0.0	0.9
408880055	5186	2780	10	Lenox Park Blvd	N Druid Hills Rd	Lynmoor Dr	454	60	3,029	2	Collector	1	Asphalt	City	2	Excellent	89	98	95	95	9/5/2016	0.0	1.8
408880147	115	2790	5	Lenox Ridge Ct	SOUTH END	Colonial Dr	464	30	1,545	3	Local	1	Asphalt	City	1	Poor	43	35	37	37	9/5/2016	43.7	21.5
343253477	4966	2800	5	Lenox Valley	Lenox Vw	NW END	410	31	1,412	3	Local	1	Asphalt	City	3	Very Good	66	85	79	78	9/5/2016	10.2	5.1
500000025	10000	5000	5	Lenox Vw	Lenox Valley	EAST END	495	22	1,211	3	Local	1	Asphalt	City	2	Very Good	68	87	81	81	9/5/2016	0.0	12.7
408880154	5227	2810	5	Lenox Walk	SOUTH END	Colonial Dr	376	29	1,211	3	Local	1	Asphalt	City	1	Marginal	60	37	45	44	9/5/2016	58.5	4.6
343245250	168	2830	5	Lindenwood Ln	N Druid Hills Rd	Fairway Cir	372	24	992	3	Local	1	Asphalt	City	3	Fair	52	59	57	57	9/5/2016	33.2	7.4
343245254	2519	2830	10	Lindenwood Ln	Fairway Cir	EAST END	542	30	1,807	3	Local	1	Asphalt	City	3	Good	69	73	72	72	9/5/2016	5.6	21.4
343245268	2542	2840	5	Logan Cir	Briarwood Rd	NW END	687	25	1,908	3	Local	1	Asphalt	City	3	Fair	57	56	56	56	9/5/2016	36.8	7.6
408857987	1666	2850	5	Long Branch Ct	Candler Lake West	NORTH END	720	20	1,601	3	Local	1	Asphalt	City	1	Poor	59	25	36	36	9/5/2016	55.4	19.8
343245240	5115	2870	5	Loraine St	Pine Grove Ave	Standard Dr	792	26	2,289	3	Local	1	Asphalt	City	1	Poor	63	24	37	37	9/5/2016	60.6	15.3
442752682	5166	2880	5	Lynmoor Dr	WEST END	Lenox Park Blvd	1,688	24	4,502	3	Local	1	Asphalt	City	3	Fair	57	60	59	59	9/5/2016	18.1	22.2
343246226	3826	2890	5	Lynwood Dr	Silver Lake Dr	Osborne Rd	2,419	16	4,300	3	Local	1	Asphalt	City	3	Fair	67	64	65	64	9/5/2016	27.9	8.6
343243988	3799	2900	5	Mabry Ln	SW END	Mabry Rd	1,315	26	3,800	3	Local	1	Asphalt	City	3	Excellent	89	97	95	95	9/5/2016	2.0	0.5
500000030	10009	5080	5	Mabry Oaks Dr	Mabry Rd	EAST END	800	24	2,134	3	Local	1	Asphalt	City	2	Excellent	90	99	96	96	9/5/2016	0.0	1.3
343244019	1184	2910	5	Mabry Rd	Wimberly Rd	Antioch Dr	215	21	503	3	Local	1	Asphalt	City	3	Good	74	67	69	69	9/5/2016	23.3	10.0
465684117	1183	2910	10	Mabry Rd	Havenridge Ln	Wimberly Rd	112	21	262	3	Local	1	Asphalt	City	3	Fair	75	58	64	64	9/5/2016	30.3	11.3
465684119	1182	2910	15	Mabry Rd	Club PI	Havenridge Ln	232	23	593	3	Local	1	Asphalt	City	3	Good	70	73	72	72	9/5/2016	16.8	9.9
470878262	1181	2910	20	Mabry Rd	Mabry Rd	Club PI	253	22	618	3	Local	1	Asphalt	City	3	Fair	84	55	65	65	9/5/2016	32.2	12.5
470878263	3777	2910	25	Mabry Rd	E Brookhaven Dr	Mabry Rd	603	33	2,211	3	Local	1	Asphalt	City	3	Fair	77	51	60	60	9/5/2016	36.4	12.2
343243994	3778	2910	30	Mabry Rd	Brookhaven Ln	Brookhaven Walk Way	1,079	27	3,238	3	Local	1	Asphalt	City	1	Marginal	74	41	52	52	9/5/2016	50.8	7.9
442738563	4046	2910	35	Mabry Rd	Hunters Brook Ct	Brookhaven Ln	573	23	1,464	3	Local	1	Asphalt	City	3	Good	84	62	69	69	9/5/2016	23.5	14.8
343255442	1039	2910	40	Mabry Rd	Fuller Rd	Hunters Brook Ct	1,087	23	2,777	3	Local	1	Asphalt	City	3	Fair	78	49	58	58	9/5/2016	37.6	13.7
343243979	1038	2910	45	Mabry Rd	Club Commons Cir	Fuller Rd	148	23	378	3	Local	1	Asphalt	City	3	Very Good	100	74	83	83	9/5/2016	23.9	1.6
343243972	3779	2910	50	Mabry Rd	Farmington Ln	Club Commons Cir	616	19	1,301	3	Local	1	Asphalt	City	3	Fair	89	46	60	60	9/5/2016	44.5	9.6
343243958	3780	2910	55	Mabry Rd	E Brookhaven Dr	Farmington Ln	2,017	25	5,604	3	Local	1	Asphalt	City	2	Marginal	69	46	54	53	9/5/2016	41.9	12.3
445260864	3933	2920	5	Madison Ave	Georgia Ave	Antioch Dr	754	17	1,425	3	Local	1	Asphalt	City	1	Poor	62	21	34	34	9/5/2016	67.8	11.6
343246222	3930	2930	5	Mae Ave	Cates Ave	Osborne Rd	528	21	1,231	3	Local	1	Asphalt	City	3	Good	59	72	68	68	9/5/2016	13.6	14.2
343245709	3931	2930	10	Mae Ave	Victoria St	Osborne Rd	1,026	21	2,395	3	Local	1	Asphalt	City	3	Good	64	78	73	73	9/5/2016	19.7	2.6
343245708	3932	2930	15	Mae Ave	Windsor Pkwy	Victoria St	331	20	737	3	Local	1	Asphalt	City	3	Good	67	74	72	72	9/5/2016	18.0	7.8
343245998	1566	2940	5	Manville Dr	Archway Dr	Clairmont Rd	908	22	2,220	3	Local	1	Asphalt	City	2	Marginal	72	38	50	49	9/5/2016	46.6	15.1

City of Brookhaven, GA

Appendix A - Street Inventory and Condition Summary

Segment ID	GISID	Street Number	Block Number	Street Name	From Street	To Street	Pavement Length (ft)	Pavement Width (ft)	Pavement Area (yd2)	Agency FunCL Cd	Functional Class	Pavement Type Cd	Pavement Type	Condition Details									
														IRI Value (mm/m)	Rutting / Transverse Profile	Trans-Long Crk - Linear Crk	Alligator Crk / Divided Slab	Map Crk / Corner Break	Edge Crk / Joint Spall	Distortions / Faulting	Bleeding / Polished Agg	Raveling / Scaling	Patching
500000048	20178	5540	10	Lanier Mnr	Lanier Dr	SE END	285	31	981	3	Local	1	Asphalt	7.9	9.1	8.9	7.7	10.0	10.0	10.0	10.0	9.9	9.9
408880263	3459	2740	10	Le Conte Ave	Windsor Pkwy	Inman Dr	942	25	2,618	3	Local	1	Asphalt	4.8	10.0	8.7	5.8	10.0	10.0	9.5	10.0	9.3	9.7
343243904	4963	2750	5	Lenox Crest	WEST END	Shady Valley Dr	331	31	1,140	3	Local	1	Asphalt	4.0	10.0	9.6	8.5	10.0	10.0	10.0	9.9	9.8	10.0
397314380	180	2760	5	Lenox Park Blvd	Lenox Park Blvd	Lenox Park Blvd	1,798	34	6,793	2	Collector	1	Asphalt	2.2	10.0	9.6	10.0	10.0	10.0	10.0	10.0	9.8	10.0
404094571	103	2760	10	Lenox Park Blvd	Park Vista Dr	Lenox Park Blvd	1,627	53	9,581	2	Collector	1	Asphalt	1.8	10.0	10.0	10.0	10.0	10.0	10.0	10.0	10.0	10.0
442751112	5110	2770	5	Lenox Park Blvd	Lenox Park Blvd	Lenox Park Blvd	1,743	29	5,615	2	Collector	1	Asphalt	1.9	10.0	9.5	8.8	10.0	10.0	10.0	10.0	10.0	10.0
408880051	5185	2780	5	Lenox Park Blvd	Lynmoor Dr	Park Vista Dr	380	62	2,614	2	Collector	1	Asphalt	2.2	10.0	10.0	10.0	10.0	10.0	10.0	9.8	10.0	10.0
408880055	5186	2780	10	Lenox Park Blvd	N Druid Hills Rd	Lynmoor Dr	454	60	3,029	2	Collector	1	Asphalt	6.3	10.0	10.0	10.0	10.0	10.0	10.0	9.9	9.7	10.0
408880147	115	2790	5	Lenox Ridge Ct	SOUTH END	Colonial Dr	464	30	1,545	3	Local	1	Asphalt	7.9	10.0	9.1	5.9	8.7	10.0	10.0	10.0	8.8	9.7
343253477	4966	2800	5	Lenox Valley	Lenox Vw	NW END	410	31	1,412	3	Local	1	Asphalt	4.3	10.0	10.0	9.0	9.4	10.0	10.0	10.0	9.6	10.0
500000025	10000	5000	5	Lenox Vw	Lenox Valley	EAST END	495	22	1,211	3	Local	1	Asphalt	4.1	10.0	10.0	10.0	10.0	10.0	10.0	10.0	7.7	10.0
408880154	5227	2810	5	Lenox Walk	SOUTH END	Colonial Dr	376	29	1,211	3	Local	1	Asphalt	4.7	10.0	9.6	4.1	10.0	10.0	10.0	10.0	9.7	10.0
343245250	168	2830	5	Lindenwood Ln	N Druid Hills Rd	Fairway Cir	372	24	992	3	Local	1	Asphalt	6.1	10.0	9.3	6.8	10.0	10.0	9.8	10.0	9.6	10.0
343245254	2519	2830	10	Lindenwood Ln	Fairway Cir	EAST END	542	30	1,807	3	Local	1	Asphalt	3.7	10.0	7.6	9.5	10.0	10.0	10.0	10.0	9.6	10.0
343245268	2542	2840	5	Logan Cir	Briarwood Rd	NW END	687	25	1,908	3	Local	1	Asphalt	5.3	10.0	9.3	7.7	9.8	10.0	9.6	10.0	9.8	8.6
408857987	1666	2850	5	Long Branch Ct	Candler Lake West	NORTH END	720	20	1,601	3	Local	1	Asphalt	5.0	9.6	7.9	5.2	9.6	10.0	10.0	10.0	9.9	9.6
343245240	5115	2870	5	Loraine St	Pine Grove Ave	Standard Dr	792	26	2,289	3	Local	1	Asphalt	4.4	9.6	8.4	4.7	10.0	10.0	10.0	10.0	9.6	9.6
442752682	5166	2880	5	Lynmoor Dr	WEST END	Lenox Park Blvd	1,688	24	4,502	3	Local	1	Asphalt	5.3	9.9	9.7	8.7	10.0	10.0	9.9	10.0	6.3	9.6
343246226	3826	2890	5	Lynwood Dr	Silver Lake Dr	Osborne Rd	2,419	16	4,300	3	Local	1	Asphalt	4.0	10.0	9.2	8.7	9.6	10.0	8.8	10.0	10.0	9.2
343243988	3799	2900	5	Mabry Ln	SW END	Mabry Rd	1,315	26	3,800	3	Local	1	Asphalt	3.4	9.9	9.9	10.0	10.0	10.0	9.8	10.0	10.0	10.0
500000030	10009	5080	5	Mabry Oaks Dr	Mabry Rd	EAST END	800	24	2,134	3	Local	1	Asphalt	4.9	10.0	10.0	10.0	10.0	10.0	10.0	10.0	9.8	10.0
343244019	1184	2910	5	Mabry Rd	Wimberly Rd	Antioch Dr	215	21	503	3	Local	1	Asphalt	3.3	10.0	8.8	7.7	10.0	10.0	10.0	10.0	10.0	10.0
465684117	1183	2910	10	Mabry Rd	Havenridge Ln	Wimberly Rd	112	21	262	3	Local	1	Asphalt	3.1	10.0	8.6	7.0	10.0	10.0	10.0	10.0	10.0	10.0
465684119	1182	2910	15	Mabry Rd	Club Pl	Havenridge Ln	232	23	593	3	Local	1	Asphalt	3.6	10.0	8.8	9.0	10.0	10.0	10.0	10.0	10.0	9.2
470878262	1181	2910	20	Mabry Rd	Mabry Rd	Club Pl	253	22	618	3	Local	1	Asphalt	2.4	10.0	8.4	7.0	10.0	10.0	10.0	10.0	10.0	9.7
470878263	3777	2910	25	Mabry Rd	E Brookhaven Dr	Mabry Rd	603	33	2,211	3	Local	1	Asphalt	3.0	10.0	8.5	6.8	10.0	10.0	10.0	10.0	10.0	9.5
343243994	3778	2910	30	Mabry Rd	Brookhaven Ln	Brookhaven Walk Way	1,079	27	3,238	3	Local	1	Asphalt	3.3	8.4	9.1	6.9	10.0	10.0	10.0	10.0	10.0	9.4
442738563	4046	2910	35	Mabry Rd	Hunters Brook Ct	Brookhaven Ln	573	23	1,464	3	Local	1	Asphalt	2.4	10.0	8.2	7.7	10.0	10.0	10.0	10.0	10.0	9.9
343255442	1039	2910	40	Mabry Rd	Fuller Rd	Hunters Brook Ct	1,087	23	2,777	3	Local	1	Asphalt	2.9	10.0	8.3	6.7	10.0	10.0	9.9	10.0	10.0	9.5
343243979	1038	2910	45	Mabry Rd	Club Commons Cir	Fuller Rd	148	23	378	3	Local	1	Asphalt	1.4	10.0	9.8	7.6	10.0	10.0	10.0	10.0	10.0	10.0
343243972	3779	2910	50	Mabry Rd	Farmington Ln	Club Commons Cir	616	19	1,301	3	Local	1	Asphalt	2.1	10.0	8.9	5.5	10.0	10.0	10.0	10.0	9.9	10.0
343243958	3780	2910	55	Mabry Rd	E Brookhaven Dr	Farmington Ln	2,017	25	5,604	3	Local	1	Asphalt	3.7	10.0	8.9	5.8	10.0	10.0	10.0	10.0	9.4	10.0
445260864	3933	2920	5	Madison Ave	Georgia Ave	Antioch Dr	754	17	1,425	3	Local	1	Asphalt	4.5	10.0	8.8	3.4	10.0	10.0	10.0	10.0	9.7	9.8
343246222	3930	2930	5	Mae Ave	Cates Ave	Osborne Rd	528	21	1,231	3	Local	1	Asphalt	5.0	10.0	8.5	8.8	9.8	10.0	10.0	10.0	9.8	9.8
343245709	3931	2930	10	Mae Ave	Victoria St	Osborne Rd	1,026	21	2,395	3	Local	1	Asphalt	4.3	9.9	9.8	8.9	10.0	10.0	10.0	10.0	9.9	8.9
343245708	3932	2930	15	Mae Ave	Windsor Pkwy	Victoria St	331	20	737	3	Local	1	Asphalt	3.9	10.0	9.0	8.2	10.0	10.0	10.0	10.0	10.0	10.0
343245998	1566	2940	5	Manville Dr	Archway Dr	Clairmont Rd	908	22	2,220	3	Local	1	Asphalt	3.4	10.0	9.0	6.0	8.9	10.0	10.0	10.0	9.8	9.2

City of Brookhaven, GA

Appendix A - Street Inventory and Condition Summary

Segment ID	GISID	Street Number	Block Number	Street Name	From Street	To Street	Pavement Length (ft)	Pavement Width (ft)	Pavement Area (yd2)	Agency FunCL Cd	Functional Class	Pavement Type Cd	Pavement Type	SuperSegment Details					
														SuperSeg ID	SuperSeg Description	SuperSeg Length (ft)	SuperSeg Area (yd2)	SuperSeg LAD	SuperSeg PCI
500000048	20178	5540	10	Lanier Mnr	Lanier Dr	SE END	285	31	981	3	Local	1	Asphalt	3020	3020 - Lanier Mnr + Others	496	1780	28	56
408880263	3459	2740	10	Le Conte Ave	Windsor Pkwy	Inman Dr	942	25	2,618	3	Local	1	Asphalt	3030	3030 - Le Conte Ave	942	2618	48	45
343243904	4963	2750	5	Lenox Crest	WEST END	Shady Valley Dr	331	31	1,140	3	Local	1	Asphalt	3060	3060 - Lenox Vw + Others	1236	3762	8	78
397314380	180	2760	5	Lenox Park Blvd	Lenox Park Blvd	Lenox Park Blvd	1,798	34	6,793	2	Collector	1	Asphalt	3040	3040 - Lenox Park Blvd + Others	5168	21989	3	93
404094571	103	2760	10	Lenox Park Blvd	Park Vista Dr	Lenox Park Blvd	1,627	53	9,581	2	Collector	1	Asphalt	3040	3040 - Lenox Park Blvd + Others	5168	21989	3	93
442751112	5110	2770	5	Lenox Park Blvd	Lenox Park Blvd	Lenox Park Blvd	1,743	29	5,615	2	Collector	1	Asphalt	3040	3040 - Lenox Park Blvd + Others	5168	21989	3	93
408880051	5185	2780	5	Lenox Park Blvd	Lynmoor Dr	Park Vista Dr	380	62	2,614	2	Collector	1	Asphalt	3050	3050 - Lenox Park Blvd	834	5643	0	96
408880055	5186	2780	10	Lenox Park Blvd	N Druid Hills Rd	Lynmoor Dr	454	60	3,029	2	Collector	1	Asphalt	3050	3050 - Lenox Park Blvd	834	5643	0	96
408880147	115	2790	5	Lenox Ridge Ct	SOUTH END	Colonial Dr	464	30	1,545	3	Local	1	Asphalt	3070	3070 - Lenox Ridge Ct + Others	839	2756	50	40
343253477	4966	2800	5	Lenox Valley	Lenox Vw	NW END	410	31	1,412	3	Local	1	Asphalt	3060	3060 - Lenox Vw + Others	1236	3762	8	78
500000025	10000	5000	5	Lenox Vw	Lenox Valley	EAST END	495	22	1,211	3	Local	1	Asphalt	3060	3060 - Lenox Vw + Others	1236	3762	8	78
408880154	5227	2810	5	Lenox Walk	SOUTH END	Colonial Dr	376	29	1,211	3	Local	1	Asphalt	3070	3070 - Lenox Ridge Ct + Others	839	2756	50	40
343245250	168	2830	5	Lindenwood Ln	N Druid Hills Rd	Fairway Cir	372	24	992	3	Local	1	Asphalt	3080	3080 - Lindenwood Ln	914	2799	15	66
343245254	2519	2830	10	Lindenwood Ln	Fairway Cir	EAST END	542	30	1,807	3	Local	1	Asphalt	3080	3080 - Lindenwood Ln	914	2799	15	66
343245268	2542	2840	5	Logan Cir	Briarwood Rd	NW END	687	25	1,908	3	Local	1	Asphalt	3090	3090 - Logan Cir	687	1908	37	56
408857987	1666	2850	5	Long Branch Ct	Candler Lake West	NORTH END	720	20	1,601	3	Local	1	Asphalt	1780	1780 - Candler Lake West + Others	4202	10948	40	49
343245240	5115	2870	5	Loraine St	Pine Grove Ave	Standard Dr	792	26	2,289	3	Local	1	Asphalt	3100	3100 - Loraine St	792	2289	61	37
442752682	5166	2880	5	Lynmoor Dr	WEST END	Lenox Park Blvd	1,688	24	4,502	3	Local	1	Asphalt	3110	3110 - Lynmoor Dr	1688	4502	18	59
343246226	3826	2890	5	Lynwood Dr	Silver Lake Dr	Osborne Rd	2,419	16	4,300	3	Local	1	Asphalt	3120	3120 - Lynwood Dr + Others	2784	5111	27	64
343243988	3799	2900	5	Mabry Ln	SW END	Mabry Rd	1,315	26	3,800	3	Local	1	Asphalt	2880	2880 - Mabry Ln + Others	1722	5111	2	94
500000030	10009	5080	5	Mabry Oaks Dr	Mabry Rd	EAST END	800	24	2,134	3	Local	1	Asphalt	3130	3130 - Mabry Oaks Dr	800	2134	0	96
343244019	1184	2910	5	Mabry Rd	Wimberly Rd	Antioch Dr	215	21	503	3	Local	1	Asphalt	3140	3140 - Mabry Rd	1416	4187	31	64
465684117	1183	2910	10	Mabry Rd	Havenridge Ln	Wimberly Rd	112	21	262	3	Local	1	Asphalt	3140	3140 - Mabry Rd	1416	4187	31	64
465684119	1182	2910	15	Mabry Rd	Club Pl	Havenridge Ln	232	23	593	3	Local	1	Asphalt	3140	3140 - Mabry Rd	1416	4187	31	64
470878262	1181	2910	20	Mabry Rd	Mabry Rd	Club Pl	253	22	618	3	Local	1	Asphalt	3140	3140 - Mabry Rd	1416	4187	31	64
470878263	3777	2910	25	Mabry Rd	E Brookhaven Dr	Mabry Rd	603	33	2,211	3	Local	1	Asphalt	3140	3140 - Mabry Rd	1416	4187	31	64
343243994	3778	2910	30	Mabry Rd	Brookhaven Ln	Brookhaven Walk Way	1,079	27	3,238	3	Local	1	Asphalt	3150	3150 - Mabry Rd	2739	7479	41	58
442738563	4046	2910	35	Mabry Rd	Hunters Brook Ct	Brookhaven Ln	573	23	1,464	3	Local	1	Asphalt	3150	3150 - Mabry Rd	2739	7479	41	58
343255442	1039	2910	40	Mabry Rd	Fuller Rd	Hunters Brook Ct	1,087	23	2,777	3	Local	1	Asphalt	3150	3150 - Mabry Rd	2739	7479	41	58
343243979	1038	2910	45	Mabry Rd	Club Commons Cir	Fuller Rd	148	23	378	3	Local	1	Asphalt	3160	3160 - Mabry Rd	2782	7283	41	56
343243972	3779	2910	50	Mabry Rd	Farmington Ln	Club Commons Cir	616	19	1,301	3	Local	1	Asphalt	3160	3160 - Mabry Rd	2782	7283	41	56
343243958	3780	2910	55	Mabry Rd	E Brookhaven Dr	Farmington Ln	2,017	25	5,604	3	Local	1	Asphalt	3160	3160 - Mabry Rd	2782	7283	41	56
445260864	3933	2920	5	Madison Ave	Georgia Ave	Antioch Dr	754	17	1,425	3	Local	1	Asphalt	1030	1030 - Antioch Dr + Others	2725	5791	39	48
343246222	3930	2930	5	Mae Ave	Cates Ave	Osborne Rd	528	21	1,231	3	Local	1	Asphalt	1860	1860 - Cates Ave + Others	3698	7686	18	68
343245709	3931	2930	10	Mae Ave	Victoria St	Osborne Rd	1,026	21	2,395	3	Local	1	Asphalt	3170	3170 - Mae Ave + Others	1939	4293	20	71
343245708	3932	2930	15	Mae Ave	Windsor Pkwy	Victoria St	331	20	737	3	Local	1	Asphalt	3170	3170 - Mae Ave + Others	1939	4293	20	71
343245998	1566	2940	5	Manville Dr	Archway Dr	Clairmont Rd	908	22	2,220	3	Local	1	Asphalt	3180	3180 - Manville Dr	908	2220	47	49

City of Brookhaven, GA
Appendix A - Street Inventory and Condition Summary

Segment ID	GISID	Street Number	Block Number	Street Name	From Street	To Street	Pavement Length (ft)	Pavement Width (ft)	Pavement Area (yd2)	Agency FunCL Cd	Functional Class	Pavement Type Cd	Pavement Type	Owner	Condition Summary								
															Strength Rating	Condition Rating	Roughness Index (RI)	Surface Distress Index (SDI)	Pavement Condition Index (PCI)	Override PCI	Current PCI	Survey Date	Load Assoc Distresses (LAD)
500000056	20202	5650	5	Marlow Pl	Inglewood Way	Lambert Ln	210	23	537	3	Local	1	Asphalt	City	3	Very Good	81	78	79	79	9/5/2016	18.0	3.8
500000055	20201	5650	10	Marlow Pl	Lambert Ln	Gambrell Ln	220	23	563	3	Local	1	Asphalt	City	3	Very Good	67	86	80	80	9/5/2016	5.6	8.4
500000049	20182	5650	15	Marlow Pl	Gambrell Ln	Ashcroft Bend	253	23	647	3	Local	1	Asphalt	City	3	Very Good	76	76	76	76	9/5/2016	18.8	5.5
343245283	5113	2950	5	Matthews St	Thornwell Dr	Standard Dr	429	23	1,096	3	Local	1	Asphalt	City	3	Good	65	77	73	73	9/5/2016	18.0	5.4
343245277	5114	2950	10	Matthews St	Oglethorpe Ave	Thornwell Dr	426	20	947	3	Local	1	Asphalt	City	2	Excellent	83	94	90	90	9/5/2016	0.0	6.0
343245247	177	2950	15	Matthews St	Pine Grove Ave	Oglethorpe Ave	405	23	1,036	3	Local	1	Asphalt	City	3	Very Good	68	82	78	78	9/5/2016	10.8	6.8
343245237	176	2950	20	Matthews St	Colonial Dr	Pine Grove Ave	671	23	1,715	3	Local	1	Asphalt	City	3	Very Good	66	82	77	77	9/5/2016	10.6	7.1
343245236	175	2950	25	Matthews St	SOUTH END	Colonial Dr	219	22	536	3	Local	1	Asphalt	City	3	Good	61	79	73	73	9/5/2016	16.3	4.6
442732576	3914	2960	5	Mendell Cir	WEST END	Osborne Rd	1,156	23	2,954	3	Local	1	Asphalt	City	1	Marginal	62	38	46	46	9/5/2016	46.7	14.9
343251233	2763	2970	5	Mill Creek Ct	Harts Mill Rd	NORTH END	691	29	2,225	3	Local	1	Asphalt	City	1	Poor	39	29	32	32	9/5/2016	57.7	13.6
424393939	710	2980	5	Mill Creek Rd	Highgrove Way	Johnson Ferry Rd	283	29	913	2	Collector	1	Asphalt	City	3	Very Good	68	84	79	79	9/5/2016	10.9	4.9
465684147	4427	2980	10	Mill Creek Rd	Saint James Xing	Highgrove Way	548	29	1,765	2	Collector	1	Asphalt	City	3	Good	66	79	75	75	9/5/2016	13.9	7.3
343254280	709	2980	15	Mill Creek Rd	Tennyson Pl	Saint James Xing	103	29	330	2	Collector	1	Asphalt	City	3	Very Good	71	89	83	83	9/5/2016	2.4	8.5
343246164	706	2980	20	Mill Creek Rd	Knollhaven Dr	Tennyson Pl	558	26	1,612	2	Collector	1	Asphalt	City	3	Very Good	79	85	83	83	9/5/2016	8.0	7.0
408880323	708	2980	25	Mill Creek Rd	Evergreen Dr	Knollhaven Dr	32	27	97	2	Collector	1	Asphalt	City	3	Very Good	67	86	80	79	9/5/2016	4.0	10.3
408880331	707	2980	30	Mill Creek Rd	SOUTH END	Evergreen Dr	1,081	18	2,161	3	Local	1	Asphalt	City	3	Good	59	78	72	72	9/5/2016	16.0	5.7
500000032	10011	5100	5	Mill Overlook	Mill Creek Rd	EAST END	659	27	1,977	3	Local	1	Asphalt	City	3	Fair	61	62	62	61	9/5/2016	32.8	5.2
343245547	3319	2990	5	Milowyn Pl	Thompson Rd	Alta Vista Dr	778	25	2,160	3	Local	1	Asphalt	City	1	Poor	64	13	30	94	9/6/2016	66.6	20.6
442738783	3909	3000	5	Mitchell Cv	Ashton Trce	NE END	680	27	2,041	3	Local	1	Asphalt	City	1	Poor	55	24	34	34	9/5/2016	64.4	11.4
343251396	3910	3000	10	Mitchell Cv	Ashton Trce	SE END	217	32	771	3	Local	1	Asphalt	City	1	Marginal	50	37	42	41	9/5/2016	53.0	9.8
343246526	1667	3010	5	Murphey Candler Ct	WEST END	Candler Lake West	174	41	793	3	Local	1	Asphalt	City	3	Poor	44	36	39	38	9/5/2016	27.9	36.3
343246408	4767	4500	10	Nancy Creek Ct	W Nancy Creek Dr	W Nancy Creek Ct	780	24	2,081	3	Local	1	Asphalt	City	3	Very Good	73	88	83	83	9/5/2016	11.3	0.2
408880383	1874	1840	5	Nancy Creek Dr	Driveway	Berkford Cir	97	24	259	3	Local	1	Asphalt	City	2	Excellent	93	92	92	92	9/5/2016	0.0	7.9
343246955	3222	1840	10	Nancy Creek Dr	Berkford Cir	Dunwoody Ter	404	22	987	3	Local	1	Asphalt	City	3	Very Good	87	78	81	81	9/5/2016	18.7	3.0
408880800	3221	1840	15	Nancy Creek Dr	Dunwoody Ter	Chamblee Dunwoody Rd	647	22	1,582	3	Local	1	Asphalt	City	3	Very Good	80	83	82	82	9/5/2016	11.3	5.2
343282659	2953	1850	5	Nancy Creek Dr	Candler Lake East	Berkford Cir	298	26	860	3	Local	1	Asphalt	City	3	Very Good	78	85	83	83	9/5/2016	9.4	5.5
343282656	1700	1850	10	Nancy Creek Dr	Berkford Cir	Nancy Creek Way	845	25	2,347	3	Local	1	Asphalt	City	3	Very Good	82	80	81	81	9/5/2016	16.7	3.0
343246926	2952	1850	15	Nancy Creek Dr	Nancy Creek Way	Tripple Creek Ct	258	28	802	3	Local	1	Asphalt	City	3	Very Good	85	81	82	82	9/5/2016	16.0	3.2
408880384	2951	1850	20	Nancy Creek Dr	Tripple Creek Ct	Driveway	232	29	748	3	Local	1	Asphalt	City	3	Very Good	70	88	82	82	9/5/2016	7.2	5.1
343246286	440	4510	5	Nancy Creek Dr	SW END	Chelsea Cres	296	25	823	3	Local	1	Asphalt	City	2	Very Good	75	77	77	76	9/5/2016	0.0	22.8
343246393	4763	4510	10	Nancy Creek Dr	Chelsea Cres	Oxford Cres	1,009	26	2,914	3	Local	1	Asphalt	City	3	Fair	79	56	64	64	9/5/2016	18.9	25.0
343246396	4762	4510	15	Nancy Creek Dr	Oxford Cres	Old Johnson Ferry Rd	343	24	913	3	Local	1	Asphalt	City	3	Good	77	62	67	67	9/5/2016	11.5	26.2
343246397	4761	4510	20	Nancy Creek Dr	Old Johnson Ferry Rd	Brooklawn Rd	537	27	1,611	3	Local	1	Asphalt	City	2	Excellent	87	96	93	93	9/5/2016	0.0	3.6
343246410	441	4510	25	Nancy Creek Dr	Brooklawn Rd	The Ascent	1,213	28	3,775	3	Local	1	Asphalt	City	3	Excellent	87	91	90	89	9/5/2016	6.6	2.4
343246418	2950	4510	30	Nancy Creek Dr	The Ascent	Parkcrest Dr	515	26	1,488	3	Local	1	Asphalt	City	2	Excellent	100	97	98	98	9/5/2016	0.0	2.6
343246419	2949	4510	35	Nancy Creek Dr	Parkcrest Dr	Ashford Dunwoody Rd	928	24	2,475	3	Local	1	Asphalt	City	3	Very Good	76	80	79	78	9/5/2016	16.3	3.9
343246425	1702	4510	40	Nancy Creek Dr	Ashford Dunwoody Rd	Brenton Way	491	25	1,365	3	Local	1	Asphalt	City	2	Excellent	95	100	98	98	9/5/2016	0.0	0.1

City of Brookhaven, GA
Appendix A - Street Inventory and Condition Summary

Segment ID	GISID	Street Number	Block Number	Street Name	From Street	To Street	Pavement Length (ft)	Pavement Width (ft)	Pavement Area (yd2)	Agency FunCL Cd	Functional Class	Pavement Type Cd	Pavement Type	Condition Details									
														IRI Value (mm/m)	Rutting / Transverse Profile	Trans-Long Crk - Linear Crk	Alligator Crk / Divided Slab	Map Crk / Corner Break	Edge Crk / Joint Spall	Distortions / Faulting	Bleeding / Polished Agg	Raveling / Scaling	Patching
500000056	20202	5650	5	Marlow Pl	Inglewood Way	Lambert Ln	210	23	537	3	Local	1	Asphalt	2.6	10.0	9.6	8.2	10.0	10.0	10.0	9.9	10.0	10.0
500000055	20201	5650	10	Marlow Pl	Lambert Ln	Gambrell Ln	220	23	563	3	Local	1	Asphalt	4.6	10.0	9.2	9.4	10.0	10.0	10.0	9.7	9.8	10.0
500000049	20182	5650	15	Marlow Pl	Gambrell Ln	Ashcroft Bend	253	23	647	3	Local	1	Asphalt	3.0	10.0	9.3	8.1	10.0	10.0	10.0	10.0	10.0	10.0
343245283	5113	2950	5	Matthews St	Thornwell Dr	Standard Dr	429	23	1,096	3	Local	1	Asphalt	4.1	10.0	9.7	8.2	10.0	10.0	10.0	10.0	9.4	10.0
343245277	5114	2950	10	Matthews St	Oglethorpe Ave	Thornwell Dr	426	20	947	3	Local	1	Asphalt	5.1	10.0	10.0	10.0	10.0	10.0	10.0	10.0	8.9	10.0
343245247	177	2950	15	Matthews St	Pine Grove Ave	Oglethorpe Ave	405	23	1,036	3	Local	1	Asphalt	3.8	10.0	9.6	8.9	10.0	10.0	10.0	10.0	9.4	10.0
343245237	176	2950	20	Matthews St	Colonial Dr	Pine Grove Ave	671	23	1,715	3	Local	1	Asphalt	4.1	10.0	9.3	9.2	10.0	10.0	9.9	10.0	9.8	9.8
343245236	175	2950	25	Matthews St	SOUTH END	Colonial Dr	219	22	536	3	Local	1	Asphalt	4.6	10.0	9.5	8.6	10.0	10.0	10.0	10.0	9.9	9.7
442732576	3914	2960	5	Mendell Cir	WEST END	Osborne Rd	1,156	23	2,954	3	Local	1	Asphalt	4.5	10.0	8.7	7.6	9.4	10.0	8.2	10.0	9.8	8.8
343251233	2763	2970	5	Mill Creek Ct	Harts Mill Rd	NORTH END	691	29	2,225	3	Local	1	Asphalt	8.7	9.4	8.7	5.7	9.9	10.0	9.8	10.0	9.5	9.0
424393939	710	2980	5	Mill Creek Rd	Highgrove Way	Johnson Ferry Rd	283	29	913	2	Collector	1	Asphalt	3.8	10.0	9.4	8.9	10.0	10.0	10.0	10.0	10.0	10.0
465684147	4427	2980	10	Mill Creek Rd	Saint James Xing	Highgrove Way	548	29	1,765	2	Collector	1	Asphalt	4.0	10.0	9.2	8.7	10.0	10.0	9.9	10.0	9.8	10.0
343254280	709	2980	15	Mill Creek Rd	Tennynson Pl	Saint James Xing	103	29	330	2	Collector	1	Asphalt	3.5	10.0	8.9	9.8	10.0	10.0	10.0	10.0	10.0	10.0
343246164	706	2980	20	Mill Creek Rd	Knollhaven Dr	Tennynson Pl	558	26	1,612	2	Collector	1	Asphalt	2.8	10.0	9.2	9.2	10.0	10.0	10.0	10.0	9.9	10.0
408880323	708	2980	25	Mill Creek Rd	Evergreen Dr	Knollhaven Dr	32	27	97	2	Collector	1	Asphalt	9.2	10.0	8.8	9.6	10.0	10.0	10.0	10.0	9.9	10.0
408880331	707	2980	30	Mill Creek Rd	SOUTH END	Evergreen Dr	1,081	18	2,161	3	Local	1	Asphalt	4.9	10.0	9.5	8.5	10.0	10.0	10.0	10.0	9.7	9.9
500000032	10011	5100	5	Mill Overlook	Mill Creek Rd	EAST END	659	27	1,977	3	Local	1	Asphalt	4.7	9.9	9.5	6.9	10.0	10.0	9.9	10.0	9.8	9.9
343245547	3319	2990	5	Milowyn Pl	Thompson Rd	Alta Vista Dr	778	25	2,160	3	Local	1	Asphalt	4.2	10.0	8.4	3.4	10.0	10.0	10.0	10.0	8.6	9.9
442738783	3909	3000	5	Mitchell Cv	Ashton Trce	NE END	680	27	2,041	3	Local	1	Asphalt	5.6	9.4	8.7	4.3	10.0	10.0	10.0	10.0	9.9	9.8
343251396	3910	3000	10	Mitchell Cv	Ashton Trce	SE END	217	32	771	3	Local	1	Asphalt	6.3	10.0	8.9	4.7	10.0	10.0	10.0	10.0	9.8	10.0
343246526	1667	3010	5	Murphey Candler Ct	WEST END	Candler Lake West	174	41	793	3	Local	1	Asphalt	7.5	10.0	7.5	7.9	7.2	10.0	10.0	10.0	9.9	9.1
343246408	4767	4500	10	Nancy Creek Ct	W Nancy Creek Dr	W Nancy Creek Ct	780	24	2,081	3	Local	1	Asphalt	3.4	10.0	10.0	9.0	10.0	10.0	9.8	10.0	10.0	10.0
408880383	1874	1840	5	Nancy Creek Dr	Driveway	Berkford Cir	97	24	259	3	Local	1	Asphalt	1.9	10.0	9.0	10.0	10.0	10.0	10.0	10.0	10.0	10.0
343246955	3222	1840	10	Nancy Creek Dr	Berkford Cir	Dunwoody Ter	404	22	987	3	Local	1	Asphalt	2.2	10.0	9.6	8.1	10.0	10.0	10.0	10.0	10.0	10.0
408880800	3221	1840	15	Nancy Creek Dr	Dunwoody Ter	Chamblee Dunwoody Rd	647	22	1,582	3	Local	1	Asphalt	2.7	10.0	9.3	8.9	10.0	10.0	10.0	10.0	10.0	10.0
343282659	2953	1850	5	Nancy Creek Dr	Candler Lake East	Berkford Cir	298	26	860	3	Local	1	Asphalt	2.9	10.0	9.3	9.1	10.0	10.0	10.0	10.0	10.0	10.0
343282656	1700	1850	10	Nancy Creek Dr	Berkford Cir	Nancy Creek Way	845	25	2,347	3	Local	1	Asphalt	2.6	10.0	9.6	8.4	10.0	10.0	10.0	10.0	10.0	9.9
343246926	2952	1850	15	Nancy Creek Dr	Nancy Creek Way	Tripple Creek Ct	258	28	802	3	Local	1	Asphalt	2.3	10.0	9.6	8.4	10.0	10.0	10.0	10.0	10.0	10.0
408880384	2951	1850	20	Nancy Creek Dr	Tripple Creek Ct	Driveway	232	29	748	3	Local	1	Asphalt	3.7	10.0	9.4	9.3	10.0	10.0	10.0	10.0	10.0	10.0
343246286	440	4510	5	Nancy Creek Dr	SW END	Chelsea Cres	296	25	823	3	Local	1	Asphalt	3.1	10.0	9.6	10.0	6.4	10.0	10.0	10.0	10.0	10.0
343246393	4763	4510	10	Nancy Creek Dr	Chelsea Cres	Oxford Cres	1,009	26	2,914	3	Local	1	Asphalt	2.8	10.0	9.2	8.1	6.6	10.0	10.0	10.0	10.0	10.0
343246396	4762	4510	15	Nancy Creek Dr	Oxford Cres	Old Johnson Ferry Rd	343	24	913	3	Local	1	Asphalt	2.9	10.0	8.8	8.9	7.0	10.0	10.0	10.0	10.0	10.0
343246397	4761	4510	20	Nancy Creek Dr	Old Johnson Ferry Rd	Brooklawn Rd	537	27	1,611	3	Local	1	Asphalt	2.5	10.0	9.7	10.0	9.8	10.0	10.0	10.0	10.0	10.0
343246410	441	4510	25	Nancy Creek Dr	Brooklawn Rd	The Ascent	1,213	28	3,775	3	Local	1	Asphalt	2.3	10.0	9.8	9.3	10.0	10.0	10.0	10.0	9.8	10.0
343246418	2950	4510	30	Nancy Creek Dr	The Ascent	Parkcrest Dr	515	26	1,488	3	Local	1	Asphalt	1.5	10.0	9.8	10.0	10.0	10.0	10.0	10.0	9.8	10.0
343246419	2949	4510	35	Nancy Creek Dr	Parkcrest Dr	Ashford Dunwoody Rd	928	24	2,475	3	Local	1	Asphalt	3.0	8.3	9.6	10.0	10.0	10.0	10.0	10.0	9.9	10.0
343246425	1702	4510	40	Nancy Creek Dr	Ashford Dunwoody Rd	Brenton Way	491	25	1,365	3	Local	1	Asphalt	1.7	10.0	10.0	10.0	10.0	10.0	10.0	10.0	10.0	10.0

City of Brookhaven, GA

Appendix A - Street Inventory and Condition Summary

Segment ID	GISID	Street Number	Block Number	Street Name	From Street	To Street	Pavement Length (ft)	Pavement Width (ft)	Pavement Area (yd2)	Agency FunCL Cd	Functional Class	Pavement Type Cd	Pavement Type	SuperSegment Details					
														SuperSeg ID	SuperSeg Description	SuperSeg Length (ft)	SuperSeg Area (Yd2)	SuperSeg LAD	SuperSeg PCI
500000056	20202	5650	5	Marlow Pl	Inglewood Way	Lambert Ln	210	23	537	3	Local	1	Asphalt	3190	3190 - Danbury Parc Pl + Others	4367	11254	11	82
500000055	20201	5650	10	Marlow Pl	Lambert Ln	Gambrell Ln	220	23	563	3	Local	1	Asphalt	3190	3190 - Danbury Parc Pl + Others	4367	11254	11	82
500000049	20182	5650	15	Marlow Pl	Gambrell Ln	Ashcroft Bend	253	23	647	3	Local	1	Asphalt	3190	3190 - Danbury Parc Pl + Others	4367	11254	11	82
343245283	5113	2950	5	Matthews St	Thornwell Dr	Standard Dr	429	23	1,096	3	Local	1	Asphalt	3200	3200 - Matthews St	2151	5330	11	78
343245277	5114	2950	10	Matthews St	Oglethorpe Ave	Thornwell Dr	426	20	947	3	Local	1	Asphalt	3200	3200 - Matthews St	2151	5330	11	78
343245247	177	2950	15	Matthews St	Pine Grove Ave	Oglethorpe Ave	405	23	1,036	3	Local	1	Asphalt	3200	3200 - Matthews St	2151	5330	11	78
343245237	176	2950	20	Matthews St	Colonial Dr	Pine Grove Ave	671	23	1,715	3	Local	1	Asphalt	3200	3200 - Matthews St	2151	5330	11	78
343245236	175	2950	25	Matthews St	SOUTH END	Colonial Dr	219	22	536	3	Local	1	Asphalt	3200	3200 - Matthews St	2151	5330	11	78
442732576	3914	2960	5	Mendell Cir	WEST END	Osborne Rd	1,156	23	2,954	3	Local	1	Asphalt	3210	3210 - Mendell Cir	1156	2954	47	46
343251233	2763	2970	5	Mill Creek Ct	Harts Mill Rd	NORTH END	691	29	2,225	3	Local	1	Asphalt	3920	3920 - Sidestreet + Others	2010	6537	52	38
424393939	710	2980	5	Mill Creek Rd	Highgrove Way	Johnson Ferry Rd	283	29	913	2	Collector	1	Asphalt	3220	3220 - Mill Creek Rd	1524	4717	10	79
465684147	4427	2980	10	Mill Creek Rd	Saint James Xing	Highgrove Way	548	29	1,765	2	Collector	1	Asphalt	3220	3220 - Mill Creek Rd	1524	4717	10	79
343254280	709	2980	15	Mill Creek Rd	Tennynson Pl	Saint James Xing	103	29	330	2	Collector	1	Asphalt	3220	3220 - Mill Creek Rd	1524	4717	10	79
343246164	706	2980	20	Mill Creek Rd	Knollhaven Dr	Tennynson Pl	558	26	1,612	2	Collector	1	Asphalt	3220	3220 - Mill Creek Rd	1524	4717	10	79
408880323	708	2980	25	Mill Creek Rd	Evergreen Dr	Knollhaven Dr	32	27	97	2	Collector	1	Asphalt	3220	3220 - Mill Creek Rd	1524	4717	10	79
408880331	707	2980	30	Mill Creek Rd	SOUTH END	Evergreen Dr	1,081	18	2,161	3	Local	1	Asphalt	3230	3230 - Mill Creek Rd + Others	1740	4138	24	67
500000032	10011	5100	5	Mill Overlook	Mill Creek Rd	EAST END	659	27	1,977	3	Local	1	Asphalt	3230	3230 - Mill Creek Rd + Others	1740	4138	24	67
343245547	3319	2990	5	Milowyn Pl	Thompson Rd	Alta Vista Dr	778	25	2,160	3	Local	1	Asphalt	3240	3240 - Milowyn Pl + Others	1172	3431	62	94
442738783	3909	3000	5	Mitchell Cv	Ashton Trce	NE END	680	27	2,041	3	Local	1	Asphalt	3250	3250 - Mitchell Cv + Others	1410	4122	58	37
343251396	3910	3000	10	Mitchell Cv	Ashton Trce	SE END	217	32	771	3	Local	1	Asphalt	3250	3250 - Mitchell Cv + Others	1410	4122	58	37
343246526	1667	3010	5	Murphey Candler Ct	WEST END	Candler Lake West	174	41	793	3	Local	1	Asphalt	1780	1780 - Candler Lake West + Others	4202	10948	40	49
343246408	4767	4500	10	Nancy Creek Ct	W Nancy Creek Dr	W Nancy Creek Ct	780	24	2,081	3	Local	1	Asphalt	3260	3260 - Nancy Creek Ct	780	2081	11	83
408880383	1874	1840	5	Nancy Creek Dr	Driveway	Berkford Cir	97	24	259	3	Local	1	Asphalt	3270	3270 - Nancy Creek Dr	1148	2829	13	83
343246955	3222	1840	10	Nancy Creek Dr	Berkford Cir	Dunwoody Ter	404	22	987	3	Local	1	Asphalt	3270	3270 - Nancy Creek Dr	1148	2829	13	83
408880800	3221	1840	15	Nancy Creek Dr	Dunwoody Ter	Chamblee Dunwoody Rd	647	22	1,582	3	Local	1	Asphalt	3270	3270 - Nancy Creek Dr	1148	2829	13	83
343282659	2953	1850	5	Nancy Creek Dr	Candler Lake East	Berkford Cir	298	26	860	3	Local	1	Asphalt	3280	3280 - Nancy Creek Dr	1633	4758	14	81
343282656	1700	1850	10	Nancy Creek Dr	Berkford Cir	Nancy Creek Way	845	25	2,347	3	Local	1	Asphalt	3280	3280 - Nancy Creek Dr	1633	4758	14	81
343246926	2952	1850	15	Nancy Creek Dr	Nancy Creek Way	Tripple Creek Ct	258	28	802	3	Local	1	Asphalt	3280	3280 - Nancy Creek Dr	1633	4758	14	81
408880384	2951	1850	20	Nancy Creek Dr	Tripple Creek Ct	Driveway	232	29	748	3	Local	1	Asphalt	3280	3280 - Nancy Creek Dr	1633	4758	14	81
343246286	440	4510	5	Nancy Creek Dr	SW END	Chelsea Cres	296	25	823	3	Local	1	Asphalt	3290	3290 - Nancy Creek Dr + Others	3431	10335	34	52
343246393	4763	4510	10	Nancy Creek Dr	Chelsea Cres	Oxford Cres	1,009	26	2,914	3	Local	1	Asphalt	3290	3290 - Nancy Creek Dr + Others	3431	10335	34	52
343246396	4762	4510	15	Nancy Creek Dr	Oxford Cres	Old Johnson Ferry Rd	343	24	913	3	Local	1	Asphalt	3290	3290 - Nancy Creek Dr + Others	3431	10335	34	52
343246397	4761	4510	20	Nancy Creek Dr	Old Johnson Ferry Rd	Brooklawn Rd	537	27	1,611	3	Local	1	Asphalt	3300	3300 - Nancy Creek Dr	3194	9349	7	89
343246410	441	4510	25	Nancy Creek Dr	Brooklawn Rd	The Ascent	1,213	28	3,775	3	Local	1	Asphalt	3300	3300 - Nancy Creek Dr	3194	9349	7	89
343246418	2950	4510	30	Nancy Creek Dr	The Ascent	Parkcrest Dr	515	26	1,488	3	Local	1	Asphalt	3300	3300 - Nancy Creek Dr	3194	9349	7	89
343246419	2949	4510	35	Nancy Creek Dr	Parkcrest Dr	Ashford Dunwoody Rd	928	24	2,475	3	Local	1	Asphalt	3300	3300 - Nancy Creek Dr	3194	9349	7	89
343246425	1702	4510	40	Nancy Creek Dr	Ashford Dunwoody Rd	Brenton Way	491	25	1,365	3	Local	1	Asphalt	3310	3310 - Nancy Creek Dr	6157	18440	0	95

City of Brookhaven, GA
Appendix A - Street Inventory and Condition Summary

Segment ID	GISID	Street Number	Block Number	Street Name	From Street	To Street	Pavement Length (ft)	Pavement Width (ft)	Pavement Area (yd2)	Agency FunCL Cd	Functional Class	Pavement Type Cd	Pavement Type	Owner	Condition Summary									
															Strength Rating	Condition Rating	Roughness Index (RI)	Surface Distress Index (SDI)	Pavement Condition Index (PCI)	Override PCI	Current PCI	Survey Date	Load Assoc Distresses (LAD)	Non-Load Distresses (NLAD)
343246427	2948	4510	45	Nancy Creek Dr	Brenton Way	Edenton Ct	552	27	1,655	3	Local	1	Asphalt	City	2	Excellent	90	100	97	97	9/5/2016	0.0	0.0	
470107523	1703	4510	50	Nancy Creek Dr	Edenton Ct	Saint Clair Ct	464	25	1,288	3	Local	1	Asphalt	City	2	Excellent	90	100	97	97	9/5/2016	0.0	0.0	
408858050	1704	4510	55	Nancy Creek Dr	Saint Clair Ct	Chesson Ct	390	28	1,213	3	Local	1	Asphalt	City	2	Excellent	90	100	97	97	9/5/2016	0.0	0.0	
343246521	2947	4510	60	Nancy Creek Dr	Chesson Ct	Candler Lake West	292	28	909	3	Local	1	Asphalt	City	2	Excellent	90	100	97	96	9/5/2016	0.0	0.2	
343246522	1705	4510	65	Nancy Creek Dr	Candler Lake West	Candler Lake East	1,774	29	5,716	3	Local	1	Asphalt	City	2	Excellent	90	99	96	96	9/5/2016	0.0	1.0	
343282673	2946	4510	70	Nancy Creek Dr	Candler Lake East	Bonnington Ct	639	27	1,918	3	Local	1	Asphalt	City	2	Excellent	82	90	87	87	9/5/2016	0.0	9.6	
343282671	3220	4510	75	Nancy Creek Dr	Bonnington Ct	Battleford Ct	524	26	1,513	3	Local	1	Asphalt	City	2	Excellent	90	100	97	97	9/5/2016	0.0	0.1	
343282665	3219	4510	80	Nancy Creek Dr	Battleford Ct	Barkston Ct	368	25	1,022	3	Local	1	Asphalt	City	2	Excellent	90	99	96	96	9/5/2016	0.0	0.5	
343246541	3218	4510	85	Nancy Creek Dr	Barkston Ct	Ashentree Dr	662	25	1,840	3	Local	1	Asphalt	City	2	Excellent	90	99	96	96	9/5/2016	0.0	0.6	
408880387	1696	3050	5	Nancy Creek Way	Candler Lake East	E Nancy Creek Dr	941	25	2,614	3	Local	1	Asphalt	City	3	Marginal	63	44	50	50	9/5/2016	37.3	19.0	
343246471	1608	3070	5	Navajo Pl	WEST END	Navajo Trl	272	34	1,028	3	Local	1	Asphalt	City	1	Poor	38	27	31	30	9/5/2016	41.1	32.1	
343246470	1693	3080	5	Navajo Trl	Oconee Pass	Navajo Pl	742	26	2,145	3	Local	1	Asphalt	City	3	Very Good	78	81	80	80	9/5/2016	18.5	0.7	
343246472	2962	3080	10	Navajo Trl	Navajo Pl	Chippewa Pl	462	26	1,334	3	Local	1	Asphalt	City	3	Excellent	76	90	85	85	9/5/2016	3.4	6.6	
343246478	2961	3080	15	Navajo Trl	Chippewa Pl	Shawnee Ln	607	24	1,618	3	Local	1	Asphalt	City	3	Very Good	73	87	82	82	9/5/2016	12.6	0.9	
343246480	2960	3080	20	Navajo Trl	Shawnee Ln	Candler Lake West	1,128	24	3,007	3	Local	1	Asphalt	City	3	Very Good	72	81	78	78	9/5/2016	13.0	6.0	
343245475	2830	3090	5	Nesbitt Dr	Cortez Ln	Drew Valley Rd	1,343	27	4,029	3	Local	1	Asphalt	City	3	Marginal	58	49	52	52	9/5/2016	17.9	32.9	
343245450	2831	3090	10	Nesbitt Dr	Drew Valley Rd	Cortez Ln	357	26	1,031	3	Local	1	Asphalt	City	3	Fair	67	56	59	59	9/5/2016	27.3	16.9	
343254453	1041	3100	5	Newbridge Trce	WEST END	Bankshill Row	236	29	762	3	Local	1	Asphalt	City	1	Very Poor	53	10	24	24	9/5/2016	59.4	30.6	
343245660	4043	3100	10	Newbridge Trce	Bankshill Row	NE END	715	27	2,145	3	Local	1	Asphalt	City	1	Poor	51	33	39	39	9/5/2016	50.0	17.1	
465684017	3038	3110	5	Newhaven Cir	Harts Mill Rd	NORTH END	304	30	1,012	3	Local	1	Asphalt	City	3	Marginal	47	53	51	51	9/5/2016	33.5	13.5	
343245321	2829	3130	5	Noel Dr	Coosawattee Dr	Cortez Way	1,045	21	2,439	3	Local	1	Asphalt	City	3	Marginal	60	45	50	50	9/5/2016	31.7	22.9	
408880144	169	3140	5	Nottingham Ln	SW END	Park Vista Dr	604	26	1,746	3	Local	1	Asphalt	City	3	Fair	62	65	64	64	9/5/2016	27.5	7.3	
343246917	1668	3150	5	Oak Forest Ct	WEST END	Oak Forest Way	169	25	469	3	Local	1	Asphalt	City	1	Marginal	67	29	41	41	9/5/2016	60.1	11.3	
343246918	1669	3150	10	Oak Forest Ct	Oak Forest Way	EAST END	458	27	1,373	3	Local	1	Asphalt	City	1	Poor	58	25	36	36	9/5/2016	62.3	12.8	
470107558	3407	3160	5	Oak Forest Dr	Oak Forest Dr	Ashwoody Trl	1,587	24	4,231	3	Local	1	Asphalt	City	1	Poor	62	23	35	94	94	9/6/2016	62.4	15.1
437233547	3408	3160	10	Oak Forest Dr	Oak Forest Dr	Oak Forest Dr	172	26	497	3	Local	1	Asphalt	City	3	Marginal	71	38	49	94	94	9/6/2016	20.7	41.7
437233548	3240	3170	5	Oak Forest Dr	Oak Forest Dr	Ashwoody Trl	152	49	827	3	Local	1	Asphalt	City	3	Marginal	40	49	46	94	94	9/6/2016	15.4	35.4
437233539	1502	3170	10	Oak Forest Dr	Oak Forest Dr	Ashwoody Trl	153	45	767	3	Local	1	Asphalt	City	3	Marginal	70	46	54	94	94	9/6/2016	26.0	27.6
437233538	1503	3170	15	Oak Forest Dr	Oak Forest Dr	Oak Forest Dr	299	29	965	3	Local	1	Asphalt	City	3	Marginal	77	44	55	94	94	9/6/2016	24.0	32.1
343246916	1697	3180	5	Oak Forest Way	Ashwoody Trl	Oak Forest Ct	266	39	1,152	3	Local	1	Asphalt	City	1	Poor	53	28	36	94	94	9/6/2016	59.3	13.1
343282688	1265	3190	5	Oakbrook Way	WEST END	Osborne Rd	340	28	1,058	3	Local	1	Asphalt	City	3	Very Good	70	89	83	83	9/5/2016	9.1	1.5	
343245691	4042	3200	5	Oakland Trce	WEST END	Osborne Rd	825	25	2,293	3	Local	1	Asphalt	City	1	Poor	55	20	31	94	94	9/6/2016	58.6	21.9
343254438	1365	3210	5	Oaklawn Ave	Apple Valley Rd	Caldwell Rd	728	25	2,023	3	Local	1	Asphalt	City	3	Marginal	66	37	46	46	9/5/2016	25.9	37.5	
343246459	1681	3220	5	Oconee Pass	Ashford Dunwoody Rd	Navajo Trl	345	29	1,112	3	Local	1	Asphalt	City	2	Very Good	68	86	80	80	9/5/2016	0.0	13.6	
343246465	1682	3220	10	Oconee Pass	Navajo Trl	Chippewa Pl	356	24	951	3	Local	1	Asphalt	City	3	Very Good	71	86	81	81	9/5/2016	8.1	6.0	
470108912	2999	3220	15	Oconee Pass	Chippewa Pl	Shawnee Ln	651	25	1,807	3	Local	1	Asphalt	City	3	Very Good	78	76	77	76	9/5/2016	12.3	11.8	
470108910	3142	3220	20	Oconee Pass	Shawnee Ln	EAST END	303	27	909	3	Local	1	Asphalt	City	3	Very Good	82	81	82	82	9/5/2016	8.1	10.6	

City of Brookhaven, GA
Appendix A - Street Inventory and Condition Summary

Segment ID	GISID	Street Number	Block Number	Street Name	From Street	To Street	Pavement Length (ft)	Pavement Width (ft)	Pavement Area (yd2)	Agency FunCL Cd	Functional Class	Pavement Type Cd	Pavement Type	Condition Details									
														IRI Value (mm/m)	Rutting / Transverse Profile	Trans-Long Crk - Linear Crk	Alligator Crk / Divided Slab	Map Crk / Corner Break	Edge Crk / Joint Spall	Distortions / Faulting	Bleeding / Polished Agg	Raveling / Scaling	Patching
343246427	2948	4510	45	Nancy Creek Dr	Brenton Way	Edenton Ct	552	27	1,655	3	Local	1	Asphalt	2.5	10.0	10.0	10.0	10.0	10.0	10.0	10.0	10.0	10.0
470107523	1703	4510	50	Nancy Creek Dr	Edenton Ct	Saint Clair Ct	464	25	1,288	3	Local	1	Asphalt	2.1	10.0	10.0	10.0	10.0	10.0	10.0	10.0	10.0	10.0
408858050	1704	4510	55	Nancy Creek Dr	Saint Clair Ct	Chesson Ct	390	28	1,213	3	Local	1	Asphalt	2.9	10.0	10.0	10.0	10.0	10.0	10.0	10.0	10.0	10.0
343246521	2947	4510	60	Nancy Creek Dr	Chesson Ct	Candler Lake West	292	28	909	3	Local	1	Asphalt	3.0	10.0	10.0	10.0	10.0	10.0	10.0	10.0	10.0	10.0
343246522	1705	4510	65	Nancy Creek Dr	Candler Lake West	Candler Lake East	1,774	29	5,716	3	Local	1	Asphalt	3.0	10.0	10.0	10.0	10.0	10.0	10.0	10.0	9.8	10.0
343282673	2946	4510	70	Nancy Creek Dr	Candler Lake East	Bonnington Ct	639	27	1,918	3	Local	1	Asphalt	2.6	10.0	8.9	10.0	10.0	10.0	10.0	10.0	9.9	10.0
343282671	3220	4510	75	Nancy Creek Dr	Bonnington Ct	Battleford Ct	524	26	1,513	3	Local	1	Asphalt	3.3	10.0	10.0	10.0	10.0	10.0	10.0	10.0	10.0	10.0
343282665	3219	4510	80	Nancy Creek Dr	Battleford Ct	Barkston Ct	368	25	1,022	3	Local	1	Asphalt	2.6	10.0	10.0	10.0	10.0	10.0	10.0	9.9	10.0	10.0
343246541	3218	4510	85	Nancy Creek Dr	Barkston Ct	Ashentree Dr	662	25	1,840	3	Local	1	Asphalt	2.6	10.0	10.0	10.0	10.0	10.0	10.0	9.9	10.0	10.0
408880387	1696	3050	5	Nancy Creek Way	Candler Lake East	E Nancy Creek Dr	941	25	2,614	3	Local	1	Asphalt	4.4	10.0	8.4	6.3	9.4	10.0	10.0	10.0	9.4	10.0
343246471	1608	3070	5	Navajo Pl	WEST END	Navajo Trl	272	34	1,028	3	Local	1	Asphalt	8.9	9.6	7.8	6.5	7.6	10.0	10.0	10.0	9.8	9.7
343246470	1693	3080	5	Navajo Trl	Oconee Pass	Navajo Pl	742	26	2,145	3	Local	1	Asphalt	2.9	10.0	9.9	8.2	10.0	10.0	10.0	10.0	10.0	9.9
343246472	2962	3080	10	Navajo Trl	Navajo Pl	Chippewa Pl	462	26	1,334	3	Local	1	Asphalt	3.0	10.0	9.9	10.0	9.0	10.0	10.0	10.0	10.0	9.6
343246478	2961	3080	15	Navajo Trl	Chippewa Pl	Shawnee Ln	607	24	1,618	3	Local	1	Asphalt	3.4	10.0	9.9	8.7	10.0	10.0	10.0	10.0	10.0	10.0
343246480	2960	3080	20	Navajo Trl	Shawnee Ln	Candler Lake West	1,128	24	3,007	3	Local	1	Asphalt	3.4	9.7	9.3	9.0	10.0	10.0	10.0	10.0	9.9	10.0
343245475	2830	3090	5	Nesbitt Dr	Cortez Ln	Drew Valley Rd	1,343	27	4,029	3	Local	1	Asphalt	5.2	10.0	7.7	8.5	7.5	10.0	9.9	10.0	9.9	9.7
343245450	2831	3090	10	Nesbitt Dr	Drew Valley Rd	Cortez Ln	357	26	1,031	3	Local	1	Asphalt	4.0	10.0	8.3	8.2	9.4	10.0	9.0	10.0	10.0	9.7
343254453	1041	3100	5	Newbridge Trce	WEST END	Bankshill Row	236	29	762	3	Local	1	Asphalt	6.0	10.0	7.5	4.6	10.0	10.0	10.0	10.0	8.1	9.3
343245660	4043	3100	10	Newbridge Trce	Bankshill Row	NE END	715	27	2,145	3	Local	1	Asphalt	6.1	10.0	8.8	5.9	10.0	10.0	9.6	10.0	8.6	9.3
465684017	3038	3110	5	Newhaven Cir	Harts Mill Rd	NORTH END	304	30	1,012	3	Local	1	Asphalt	7.0	10.0	8.5	6.7	9.9	10.0	10.0	10.0	9.8	10.0
343245321	2829	3130	5	Noel Dr	Coosawattee Dr	Cortez Way	1,045	21	2,439	3	Local	1	Asphalt	4.8	9.7	9.0	7.8	9.1	10.0	9.9	10.0	8.2	9.2
408880144	169	3140	5	Nottingham Ln	SW END	Park Vista Dr	604	26	1,746	3	Local	1	Asphalt	4.5	9.4	9.2	7.9	10.0	10.0	10.0	10.0	9.9	10.0
343246917	1668	3150	5	Oak Forest Ct	WEST END	Oak Forest Way	169	25	469	3	Local	1	Asphalt	3.9	10.0	8.6	4.3	10.0	10.0	10.0	10.0	10.0	9.7
343246918	1669	3150	10	Oak Forest Ct	Oak Forest Way	EAST END	458	27	1,373	3	Local	1	Asphalt	5.1	10.0	8.5	3.8	10.0	10.0	10.0	10.0	9.9	10.0
470107558	3407	3160	5	Oak Forest Dr	Oak Forest Dr	Ashwoody Trl	1,587	24	4,231	3	Local	1	Asphalt	4.6	10.0	8.5	4.0	9.8	10.0	10.0	10.0	9.7	9.7
437233547	3408	3160	10	Oak Forest Dr	Oak Forest Dr	Oak Forest Dr	172	26	497	3	Local	1	Asphalt	3.5	10.0	7.3	7.9	6.5	10.0	10.0	10.0	9.8	10.0
437233548	3240	3170	5	Oak Forest Dr	Oak Forest Dr	Ashwoody Trl	152	49	827	3	Local	1	Asphalt	8.5	9.8	9.4	8.7	4.6	10.0	10.0	10.0	9.8	10.0
437233539	1502	3170	10	Oak Forest Dr	Oak Forest Dr	Ashwoody Trl	153	45	767	3	Local	1	Asphalt	3.6	10.0	7.6	7.4	8.5	10.0	10.0	10.0	10.0	10.0
437233538	1503	3170	15	Oak Forest Dr	Oak Forest Dr	Oak Forest Dr	299	29	965	3	Local	1	Asphalt	3.0	10.0	8.8	7.8	6.6	10.0	10.0	10.0	9.3	9.8
343246916	1697	3180	5	Oak Forest Way	Ashwoody Trl	Oak Forest Ct	266	39	1,152	3	Local	1	Asphalt	6.0	9.4	8.5	5.4	10.0	10.0	10.0	10.0	9.9	9.0
343282688	1265	3190	5	Oakbrook Way	WEST END	Osborne Rd	340	28	1,058	3	Local	1	Asphalt	7.0	9.0	10.0	10.0	10.0	10.0	10.0	10.0	9.7	10.0
343245691	4042	3200	5	Oakland Trce	WEST END	Osborne Rd	825	25	2,293	3	Local	1	Asphalt	5.6	10.0	7.4	4.8	10.0	10.0	9.8	10.0	9.8	9.3
343254438	1365	3210	5	Oaklawn Ave	Apple Valley Rd	Caldwell Rd	728	25	2,023	3	Local	1	Asphalt	4.0	10.0	7.3	9.3	7.4	10.0	10.0	10.0	9.7	7.6
343246459	1681	3220	5	Oconee Pass	Ashford Dunwoody Rd	Navajo Trl	345	29	1,112	3	Local	1	Asphalt	6.5	10.0	8.5	10.0	10.0	10.0	10.0	10.0	9.8	10.0
343246465	1682	3220	10	Oconee Pass	Navajo Trl	Chippewa Pl	356	24	951	3	Local	1	Asphalt	3.5	10.0	9.2	9.4	10.0	10.0	10.0	10.0	10.0	9.7
470108912	2999	3220	15	Oconee Pass	Chippewa Pl	Shawnee Ln	651	25	1,807	3	Local	1	Asphalt	2.9	10.0	9.4	8.8	8.7	10.0	10.0	10.0	10.0	10.0
470108910	3142	3220	20	Oconee Pass	Shawnee Ln	EAST END	303	27	909	3	Local	1	Asphalt	2.5	10.0	8.7	9.2	10.0	10.0	10.0	10.0	10.0	10.0

City of Brookhaven, GA

Appendix A - Street Inventory and Condition Summary

Segment ID	GISID	Street Number	Block Number	Street Name	From Street	To Street	Pavement Length (ft)	Pavement Width (ft)	Pavement Area (yd2)	Agency FunCL Cd	Functional Class	Pavement Type Cd	Pavement Type	SuperSegment Details					
														SuperSeg ID	SuperSeg Description	SuperSeg Length (ft)	SuperSeg Area (yd2)	SuperSeg LAD	SuperSeg PCI
343246427	2948	4510	45	Nancy Creek Dr	Brenton Way	Edenton Ct	552	27	1,655	3	Local	1	Asphalt	3310	3310 - Nancy Creek Dr	6157	18440	0	95
470107523	1703	4510	50	Nancy Creek Dr	Edenton Ct	Saint Clair Ct	464	25	1,288	3	Local	1	Asphalt	3310	3310 - Nancy Creek Dr	6157	18440	0	95
408858050	1704	4510	55	Nancy Creek Dr	Saint Clair Ct	Chesson Ct	390	28	1,213	3	Local	1	Asphalt	3310	3310 - Nancy Creek Dr	6157	18440	0	95
343246521	2947	4510	60	Nancy Creek Dr	Chesson Ct	Candler Lake West	292	28	909	3	Local	1	Asphalt	3310	3310 - Nancy Creek Dr	6157	18440	0	95
343246522	1705	4510	65	Nancy Creek Dr	Candler Lake West	Candler Lake East	1,774	29	5,716	3	Local	1	Asphalt	3310	3310 - Nancy Creek Dr	6157	18440	0	95
343282673	2946	4510	70	Nancy Creek Dr	Candler Lake East	Bonnington Ct	639	27	1,918	3	Local	1	Asphalt	3310	3310 - Nancy Creek Dr	6157	18440	0	95
343282671	3220	4510	75	Nancy Creek Dr	Bonnington Ct	Battleford Ct	524	26	1,513	3	Local	1	Asphalt	3310	3310 - Nancy Creek Dr	6157	18440	0	95
343282665	3219	4510	80	Nancy Creek Dr	Battleford Ct	Barkston Ct	368	25	1,022	3	Local	1	Asphalt	3310	3310 - Nancy Creek Dr	6157	18440	0	95
343246541	3218	4510	85	Nancy Creek Dr	Barkston Ct	Ashentree Dr	662	25	1,840	3	Local	1	Asphalt	3310	3310 - Nancy Creek Dr	6157	18440	0	95
408880387	1696	3050	5	Nancy Creek Way	Candler Lake East	E Nancy Creek Dr	941	25	2,614	3	Local	1	Asphalt	3320	3320 - Nancy Creek Way	941	2614	37	50
343246471	1608	3070	5	Navajo Pl	WEST END	Navajo Trl	272	34	1,028	3	Local	1	Asphalt	3330	3330 - Navajo Pl	272	1028	41	30
343246470	1693	3080	5	Navajo Trl	Oconee Pass	Navajo Pl	742	26	2,145	3	Local	1	Asphalt	3340	3340 - Navajo Trl	2939	8105	13	80
343246472	2962	3080	10	Navajo Trl	Navajo Pl	Chippewa Pl	462	26	1,334	3	Local	1	Asphalt	3340	3340 - Navajo Trl	2939	8105	13	80
343246478	2961	3080	15	Navajo Trl	Chippewa Pl	Shawnee Ln	607	24	1,618	3	Local	1	Asphalt	3340	3340 - Navajo Trl	2939	8105	13	80
343246480	2960	3080	20	Navajo Trl	Shawnee Ln	Candler Lake West	1,128	24	3,007	3	Local	1	Asphalt	3340	3340 - Navajo Trl	2939	8105	13	80
343245475	2830	3090	5	Nesbitt Dr	Cortez Ln	Drew Valley Rd	1,343	27	4,029	3	Local	1	Asphalt	2480	2480 - Nesbitt Dr + Others	3812	11077	31	50
343245450	2831	3090	10	Nesbitt Dr	Drew Valley Rd	Cortez Ln	357	26	1,031	3	Local	1	Asphalt	2480	2480 - Nesbitt Dr + Others	3812	11077	31	50
343254453	1041	3100	5	Newbridge Trce	WEST END	Bankshill Row	236	29	762	3	Local	1	Asphalt	1230	1230 - Newbridge Trce + Others	2258	6878	61	30
343245660	4043	3100	10	Newbridge Trce	Bankshill Row	NE END	715	27	2,145	3	Local	1	Asphalt	1230	1230 - Newbridge Trce + Others	2258	6878	61	30
465684017	3038	3110	5	Newhaven Cir	Harts Mill Rd	NORTH END	304	30	1,012	3	Local	1	Asphalt	2760	2760 - Harts Mill Ln + Others	4850	14304	43	47
343245321	2829	3130	5	Noel Dr	Coosawattee Dr	Cortez Way	1,045	21	2,439	3	Local	1	Asphalt	2120	2120 - Noel Dr + Others	1869	4110	34	50
408880144	169	3140	5	Nottingham Ln	SW END	Park Vista Dr	604	26	1,746	3	Local	1	Asphalt	3350	3350 - Nottingham Ln	604	1746	28	64
343246917	1668	3150	5	Oak Forest Ct	WEST END	Oak Forest Way	169	25	469	3	Local	1	Asphalt	3360	3360 - Oak Forest Ct	627	1842	62	37
343246918	1669	3150	10	Oak Forest Ct	Oak Forest Way	EAST END	458	27	1,373	3	Local	1	Asphalt	3360	3360 - Oak Forest Ct	627	1842	62	37
470107558	3407	3160	5	Oak Forest Dr	Oak Forest Dr	Ashwoody Trl	1,587	24	4,231	3	Local	1	Asphalt	3370	3370 - Oak Forest Dr	1759	4728	58	94
437233547	3408	3160	10	Oak Forest Dr	Oak Forest Dr	Oak Forest Dr	172	26	497	3	Local	1	Asphalt	3370	3370 - Oak Forest Dr	1759	4728	58	94
437233548	3240	3170	5	Oak Forest Dr	Oak Forest Dr	Ashwoody Trl	152	49	827	3	Local	1	Asphalt	3380	3380 - Oak Forest Dr	605	2559	22	94
437233539	1502	3170	10	Oak Forest Dr	Oak Forest Dr	Ashwoody Trl	153	45	767	3	Local	1	Asphalt	3380	3380 - Oak Forest Dr	605	2559	22	94
437233538	1503	3170	15	Oak Forest Dr	Oak Forest Dr	Oak Forest Dr	299	29	965	3	Local	1	Asphalt	3380	3380 - Oak Forest Dr	605	2559	22	94
343246916	1697	3180	5	Oak Forest Way	Ashwoody Trl	Oak Forest Ct	266	39	1,152	3	Local	1	Asphalt	3390	3390 - Oak Forest Way	266	1152	59	94
343282688	1265	3190	5	Oakbrook Way	WEST END	Osborne Rd	340	28	1,058	3	Local	1	Asphalt	3400	3400 - Oakbrook Way	340	1058	9	83
343245691	4042	3200	5	Oakland Trce	WEST END	Osborne Rd	825	25	2,293	3	Local	1	Asphalt	3410	3410 - Oakland Trce	825	2293	59	94
343254438	1365	3210	5	Oaklawn Ave	Apple Valley Rd	Caldwell Rd	728	25	2,023	3	Local	1	Asphalt	4040	4040 - Sunland Dr + Others	1841	4808	38	44
343246459	1681	3220	5	Oconee Pass	Ashford Dunwoody Rd	Navajo Trl	345	29	1,112	3	Local	1	Asphalt	3420	3420 - Oconee Pass	1655	4779	8	79
343246465	1682	3220	10	Oconee Pass	Navajo Trl	Chippewa Pl	356	24	951	3	Local	1	Asphalt	3420	3420 - Oconee Pass	1655	4779	8	79
470108912	2999	3220	15	Oconee Pass	Chippewa Pl	Shawnee Ln	651	25	1,807	3	Local	1	Asphalt	3420	3420 - Oconee Pass	1655	4779	8	79
470108910	3142	3220	20	Oconee Pass	Shawnee Ln	EAST END	303	27	909	3	Local	1	Asphalt	3420	3420 - Oconee Pass	1655	4779	8	79

City of Brookhaven, GA
Appendix A - Street Inventory and Condition Summary

Segment ID	GISID	Street Number	Block Number	Street Name	From Street	To Street	Pavement Length (ft)	Pavement Width (ft)	Pavement Area (yd2)	Agency FunCL Cd	Functional Class	Pavement Type Cd	Pavement Type	Owner	Condition Summary									
															Strength Rating	Condition Rating	Roughness Index (RI)	Surface Distress Index (SDI)	Pavement Condition Index (PCI)	Override PCI	Current PCI	Survey Date	Load Assoc Distresses (LAD)	Non-Load Distresses (NLAD)
343245246	5191	3240	5	Oglethorpe Ave	Colonial Dr	Matthews St	751	25	2,087	3	Local	1	Asphalt	City	3	Marginal	50	47	48	48	9/5/2016	20.4	32.4	
343245265	96	3240	10	Oglethorpe Ave	Matthews St	N Druid Hills Rd	448	24	1,194	3	Local	1	Asphalt	City	2	Marginal	42	39	40	40	9/5/2016	31.1	29.4	
500000061	20212	5770	5	Oglethorpe Way	SOUTH END	Windsor Pkwy	1,558	26	4,501	3	Local	1	Asphalt	City	3	Very Good	68	86	80	80	9/5/2016	9.5	4.1	
445267436	4426	3280	10	Old Johnson Ferry Rd	Old Johnson Ferry Rd	Byrnwyck Pl	811	25	2,252	3	Local	1	Asphalt	City	3	Very Good	76	86	83	83	9/5/2016	2.3	11.7	
408880370	4425	3280	15	Old Johnson Ferry Rd	Byrnwyck Pl	Westbrooke Way	403	42	1,881	3	Local	1	Asphalt	City	2	Excellent	90	100	97	97	9/5/2016	0.0	0.0	
408880367	4424	3280	20	Old Johnson Ferry Rd	Westbrooke Way	W Nancy Creek Dr	1,078	26	3,113	3	Local	1	Asphalt	City	3	Excellent	81	92	88	88	9/5/2016	7.1	1.4	
343245405	1420	3290	5	Oostanaula Dr	Etowah Dr	Canoochee Dr	440	23	1,125	3	Local	1	Asphalt	City	2	Marginal	54	38	43	43	9/5/2016	40.0	22.0	
343245341	1419	3290	10	Oostanaula Dr	Cartecay Dr	Etowah Dr	698	23	1,784	3	Local	1	Asphalt	City	2	Marginal	62	43	50	49	9/5/2016	40.6	16.0	
422298291	1418	3290	15	Oostanaula Dr	SOUTH END	Cartecay Dr	212	21	494	3	Local	1	Asphalt	City	3	Fair	55	60	59	59	9/5/2016	22.9	16.6	
343245425	3277	1860	5	Osborne Rd	Apple Valley Rd	Caldwell Rd	522	19	1,101	3	Local	1	Asphalt	City	3	Fair	73	60	64	64	9/5/2016	35.3	4.9	
470111153	3278	1860	10	Osborne Rd	Caldwell Rd	Green Meadows Ln	475	16	844	3	Local	1	Asphalt	City	3	Good	69	71	71	70	9/5/2016	27.9	0.7	
343245442	1488	1870	5	Osborne Rd	Green Meadows Ln	Dogwood Ter	459	23	1,173	3	Local	1	Asphalt	City	2	Marginal	66	48	54	53	9/5/2016	42.1	10.2	
442732565	3279	1870	10	Osborne Rd	Dogwood Ter	Camille Dr	461	23	1,178	3	Local	1	Asphalt	City	2	Marginal	68	47	54	54	9/5/2016	41.8	11.6	
445259039	3767	3310	5	Osborne Rd	Devine Cir	Devine Cir	353	24	940	3	Local	1	Asphalt	City	3	Very Good	82	72	75	75	9/5/2016	12.3	15.8	
445259040	1210	3310	10	Osborne Rd	Lynwood Dr	Devine Cir	708	22	1,731	3	Local	1	Asphalt	City	3	Very Good	88	76	80	80	9/5/2016	9.9	14.4	
343246229	1209	3310	15	Osborne Rd	Mendell Cir	Lynwood Dr	64	23	164	3	Local	1	Asphalt	City	3	Very Good	77	81	80	80	9/5/2016	1.9	17.1	
343246228	3768	3310	20	Osborne Rd	Cates Ave	Mendell Cir	607	20	1,350	3	Local	1	Asphalt	City	3	Very Good	77	79	79	78	9/5/2016	4.8	16.1	
343246225	1208	3310	25	Osborne Rd	Mae Ave	Cates Ave	276	21	643	3	Local	1	Asphalt	City	3	Good	76	68	71	71	9/5/2016	9.4	22.6	
343246223	1207	3310	30	Osborne Rd	Francis St	Mae Ave	330	20	734	3	Local	1	Asphalt	City	3	Good	65	77	73	73	9/5/2016	5.7	17.3	
343245706	3769	3310	35	Osborne Rd	Victoria St	Francis St	297	19	628	3	Local	1	Asphalt	City	3	Good	70	74	73	73	9/5/2016	6.0	20.0	
343245704	1206	3310	40	Osborne Rd	Victoria St	Victoria St	67	20	149	3	Local	1	Asphalt	City	3	Very Good	64	82	76	76	9/5/2016	3.0	14.6	
343245703	1205	3310	45	Osborne Rd	Windsor Pkwy	Victoria St	298	20	663	3	Local	1	Asphalt	City	3	Good	71	76	74	74	9/5/2016	4.0	20.0	
408880252	1204	3310	50	Osborne Rd	Wimberly Rd	Windsor Pkwy	210	28	655	2	Collector	1	Asphalt	City	3	Very Good	78	82	81	80	9/5/2016	4.4	13.6	
408880254	1203	3310	55	Osborne Rd	Brookhaven Gln	Wimberly Rd	153	27	460	2	Collector	1	Asphalt	City	3	Good	86	69	74	74	9/5/2016	8.0	23.2	
442739854	3770	3310	60	Osborne Rd	Haven Brook Ln	Brookhaven Gln	580	28	1,805	2	Collector	1	Asphalt	City	3	Good	94	58	70	70	9/5/2016	10.3	31.7	
343258470	1201	3310	70	Osborne Rd	Oakland Trce	Osborne Rd	243	28	755	2	Collector	1	Asphalt	City	3	Very Good	91	73	79	78	9/5/2016	5.7	21.7	
442738591	3771	3310	75	Osborne Rd	Club Trce	Oakland Trce	242	29	779	2	Collector	1	Asphalt	City	3	Very Good	75	83	81	80	9/5/2016	3.4	13.2	
343251406	1199	3310	85	Osborne Rd	Bailliff Ct	Haven Brook Way	238	27	714	2	Collector	1	Asphalt	City	3	Very Good	90	69	76	76	9/5/2016	6.7	24.6	
343245690	1198	3310	90	Osborne Rd	Haven Glen Ln	Manchester Way	272	23	695	2	Collector	1	Asphalt	City	3	Fair	76	52	60	60	9/5/2016	30.9	17.2	
343251403	1197	3310	95	Osborne Rd	Alexandria Ct	Haven Glen Ln	170	27	509	2	Collector	1	Asphalt	City	3	Very Good	80	81	81	81	9/5/2016	4.0	15.2	
343245654	3772	3310	100	Osborne Rd	Capital Club Cir	Alexandria Ct	227	22	554	2	Collector	1	Asphalt	City	3	Very Good	79	77	78	78	9/5/2016	7.0	15.7	
343245661	1196	3310	105	Osborne Rd	Chalfont Walk	Capital Club Cir	347	24	926	2	Collector	1	Asphalt	City	3	Excellent	91	89	90	89	9/5/2016	2.1	8.9	
343245657	1195	3310	110	Osborne Rd	Ashton Trce	Chalfont Walk	159	25	443	2	Collector	1	Asphalt	City	3	Excellent	94	82	86	86	9/5/2016	3.6	14.2	
442738588	3773	3310	115	Osborne Rd	Oakbrook Way	Ashton Trce	410	27	1,229	2	Collector	1	Asphalt	City	3	Very Good	76	77	77	77	9/5/2016	5.5	17.6	
446990459	1194	3310	120	Osborne Rd	Dorby Park Dr	Oakbrook Way	208	23	532	2	Collector	1	Asphalt	City	3	Fair	83	56	65	65	9/5/2016	11.6	32.4	
343253523	1193	3310	125	Osborne Rd	Fuller Rd	Dorby Park Dr	123	30	409	2	Collector	1	Asphalt	City	3	Very Good	80	78	79	78	9/5/2016	4.5	17.5	
343245635	1192	3310	130	Osborne Rd	Kendrick Rd	Fuller Rd	250	24	666	2	Collector	1	Asphalt	City	3	Good	63	72	69	69	9/5/2016	10.5	17.5	

City of Brookhaven, GA
Appendix A - Street Inventory and Condition Summary

Segment ID	GISID	Street Number	Block Number	Street Name	From Street	To Street	Pavement Length (ft)	Pavement Width (ft)	Pavement Area (yd2)	Agency FunCL Cd	Functional Class	Pavement Type Cd	Pavement Type	Condition Details									
														IRI Value (mm/m)	Rutting / Transverse Profile	Trans-Long Crk - Linear Crk	Alligator Crk / Divided Slab	Map Crk / Corner Break	Edge Crk / Joint Spall	Distortions / Faulting	Bleeding / Polished Agg	Raveling / Scaling	Patching
343245246	5191	3240	5	Oglethorpe Ave	Colonial Dr	Matthews St	751	25	2,087	3	Local	1	Asphalt	6.4	10.0	9.1	10.0	6.9	10.0	9.9	10.0	8.5	7.5
343245265	96	3240	10	Oglethorpe Ave	Matthews St	N Druid Hills Rd	448	24	1,194	3	Local	1	Asphalt	8.1	10.0	9.3	8.1	6.7	10.0	10.0	10.0	8.9	8.5
500000061	20212	5770	5	Oglethorpe Way	SOUTH END	Windsor Pkwy	1,558	26	4,501	3	Local	1	Asphalt	5.4	10.0	9.7	9.7	10.0	10.0	10.0	10.0	9.8	9.2
445267436	4426	3280	10	Old Johnson Ferry Rd	Old Johnson Ferry Rd	Byrnwyck Pl	811	25	2,252	3	Local	1	Asphalt	3.1	10.0	8.7	9.8	9.9	10.0	10.0	10.0	10.0	10.0
408880370	4425	3280	15	Old Johnson Ferry Rd	Byrnwyck Pl	Westbrooke Way	403	42	1,881	3	Local	1	Asphalt	2.9	10.0	10.0	10.0	10.0	10.0	10.0	10.0	10.0	10.0
408880367	4424	3280	20	Old Johnson Ferry Rd	Westbrooke Way	W Nancy Creek Dr	1,078	26	3,113	3	Local	1	Asphalt	2.6	9.3	10.0	10.0	10.0	10.0	10.0	10.0	9.7	10.0
343245405	1420	3290	5	Oostanaula Dr	Etowah Dr	Canoochee Dr	440	23	1,125	3	Local	1	Asphalt	5.8	10.0	8.7	7.5	8.1	10.0	8.8	10.0	9.9	9.2
343245341	1419	3290	10	Oostanaula Dr	Cartecay Dr	Etowah Dr	698	23	1,784	3	Local	1	Asphalt	4.5	10.0	8.7	8.5	9.0	10.0	8.3	10.0	9.9	8.3
422298291	1418	3290	15	Oostanaula Dr	SOUTH END	Cartecay Dr	212	21	494	3	Local	1	Asphalt	5.5	10.0	9.1	8.6	8.4	10.0	9.1	10.0	9.9	9.6
343245425	3277	1860	5	Osborne Rd	Apple Valley Rd	Caldwell Rd	522	19	1,101	3	Local	1	Asphalt	3.3	9.6	9.8	7.1	10.0	9.4	10.0	10.0	9.5	10.0
470111153	3278	1860	10	Osborne Rd	Caldwell Rd	Green Meadows Ln	475	16	844	3	Local	1	Asphalt	3.7	7.9	9.9	9.3	10.0	9.8	10.0	10.0	10.0	10.0
343245442	1488	1870	5	Osborne Rd	Green Meadows Ln	Dogwood Ter	459	23	1,173	3	Local	1	Asphalt	4.1	10.0	8.8	6.6	10.0	10.0	10.0	10.0	9.9	9.0
442732565	3279	1870	10	Osborne Rd	Dogwood Ter	Camille Dr	461	23	1,178	3	Local	1	Asphalt	3.8	10.0	8.6	6.7	10.0	10.0	9.5	10.0	10.0	9.3
445259039	3767	3310	5	Osborne Rd	Devine Cir	Devine Cir	353	24	940	3	Local	1	Asphalt	2.5	10.0	9.2	8.8	9.1	10.0	10.0	10.0	9.1	10.0
445259040	1210	3310	10	Osborne Rd	Lynwood Dr	Devine Cir	708	22	1,731	3	Local	1	Asphalt	2.1	10.0	9.2	9.1	9.4	10.0	10.0	10.0	9.3	9.9
343246229	1209	3310	15	Osborne Rd	Mendell Cir	Lynwood Dr	64	23	164	3	Local	1	Asphalt	2.9	10.0	8.1	9.8	9.8	10.0	10.0	10.0	9.9	10.0
343246228	3768	3310	20	Osborne Rd	Cates Ave	Mendell Cir	607	20	1,350	3	Local	1	Asphalt	2.9	10.0	8.1	9.6	10.0	10.0	10.0	10.0	9.9	10.0
343246225	1208	3310	25	Osborne Rd	Mae Ave	Cates Ave	276	21	643	3	Local	1	Asphalt	3.0	10.0	7.3	9.1	10.0	10.0	10.0	10.0	9.8	10.0
343246223	1207	3310	30	Osborne Rd	Francis St	Mae Ave	330	20	734	3	Local	1	Asphalt	4.2	10.0	7.9	9.6	10.0	9.9	10.0	10.0	9.9	9.8
343245706	3769	3310	35	Osborne Rd	Victoria St	Francis St	297	19	628	3	Local	1	Asphalt	3.6	10.0	7.7	9.4	10.0	10.0	10.0	10.0	9.8	10.0
343245704	1206	3310	40	Osborne Rd	Victoria St	Victoria St	67	20	149	3	Local	1	Asphalt	6.0	10.0	8.2	9.7	10.0	10.0	10.0	10.0	10.0	10.0
343245703	1205	3310	45	Osborne Rd	Windsor Pkwy	Victoria St	298	20	663	3	Local	1	Asphalt	3.6	10.0	7.6	9.6	9.8	10.0	10.0	10.0	10.0	10.0
408880252	1204	3310	50	Osborne Rd	Wimberly Rd	Windsor Pkwy	210	28	655	2	Collector	1	Asphalt	2.9	10.0	8.4	9.7	10.0	10.0	9.9	10.0	9.9	9.9
408880254	1203	3310	55	Osborne Rd	Brookhaven Gln	Wimberly Rd	153	27	460	2	Collector	1	Asphalt	2.3	10.0	7.2	9.2	10.0	9.9	10.0	10.0	9.8	10.0
442739854	3770	3310	60	Osborne Rd	Haven Brook Ln	Brookhaven Gln	580	28	1,805	2	Collector	1	Asphalt	1.8	10.0	6.4	9.1	10.0	9.8	10.0	10.0	9.4	10.0
343258470	1201	3310	70	Osborne Rd	Oakland Trce	Osborne Rd	243	28	755	2	Collector	1	Asphalt	2.0	10.0	7.4	9.5	10.0	9.9	10.0	10.0	9.8	10.0
442738591	3771	3310	75	Osborne Rd	Club Trce	Oakland Trce	242	29	779	2	Collector	1	Asphalt	3.2	10.0	8.5	9.7	9.9	10.0	10.0	10.0	9.9	10.0
343251406	1199	3310	85	Osborne Rd	Bailiff Ct	Haven Brook Way	238	27	714	2	Collector	1	Asphalt	2.0	10.0	7.2	9.4	9.9	9.9	10.0	10.0	9.8	10.0
343245690	1198	3310	90	Osborne Rd	Haven Glen Ln	Manchester Way	272	23	695	2	Collector	1	Asphalt	3.1	10.0	8.7	7.3	10.0	10.0	10.0	10.0	8.7	9.5
343251403	1197	3310	95	Osborne Rd	Alexandria Ct	Haven Glen Ln	170	27	509	2	Collector	1	Asphalt	2.7	10.0	8.3	9.6	10.0	10.0	10.0	10.0	9.7	10.0
343245654	3772	3310	100	Osborne Rd	Capital Club Cir	Alexandria Ct	227	22	554	2	Collector	1	Asphalt	2.8	10.0	8.1	9.4	10.0	9.8	10.0	10.0	9.8	10.0
343245661	1196	3310	105	Osborne Rd	Chalfont Walk	Capital Club Cir	347	24	926	2	Collector	1	Asphalt	2.0	10.0	9.0	9.8	10.0	10.0	10.0	10.0	9.9	10.0
343245657	1195	3310	110	Osborne Rd	Ashton Trce	Chalfont Walk	159	25	443	2	Collector	1	Asphalt	1.8	10.0	8.3	9.7	10.0	9.9	10.0	10.0	9.8	10.0
442738588	3773	3310	115	Osborne Rd	Oakbrook Way	Ashton Trce	410	27	1,229	2	Collector	1	Asphalt	3.0	10.0	7.9	9.7	10.0	10.0	9.9	10.0	9.8	9.8
446990459	1194	3310	120	Osborne Rd	Dorby Park Dr	Oakbrook Way	208	23	532	2	Collector	1	Asphalt	2.5	10.0	6.3	9.1	10.0	9.9	10.0	10.0	9.4	9.7
343253523	1193	3310	125	Osborne Rd	Fuller Rd	Dorby Park Dr	123	30	409	2	Collector	1	Asphalt	2.7	10.0	8.1	9.6	9.9	10.0	10.0	10.0	9.7	10.0
343245635	1192	3310	130	Osborne Rd	Kendrick Rd	Fuller Rd	250	24	666	2	Collector	1	Asphalt	4.4	10.0	8.1	9.2	10.0	9.9	10.0	10.0	9.6	9.7

City of Brookhaven, GA

Appendix A - Street Inventory and Condition Summary

SuperSegment Details

Segment ID	GISID	Street Number	Block Number	Street Name	From Street	To Street	Pavement Length (ft)	Pavement Width (ft)	Pavement Area (yd2)	Agency FunCL Cd	Functional Class	Pavement Type Cd	Pavement Type	SuperSeg ID	SuperSeg Description	SuperSeg Length (ft)	SuperSeg Area (yd2)	SuperSeg LAD	SuperSeg PCI
343245246	5191	3240	5	Oglethorpe Ave	Colonial Dr	Matthews St	751	25	2,087	3	Local	1	Asphalt	3430	3430 - Oglethorpe Ave	1199	3281	24	45
343245265	96	3240	10	Oglethorpe Ave	Matthews St	N Druid Hills Rd	448	24	1,194	3	Local	1	Asphalt	3430	3430 - Oglethorpe Ave	1199	3281	24	45
500000061	20212	5770	5	Oglethorpe Way	SOUTH END	Windsor Pkwy	1,558	26	4,501	3	Local	1	Asphalt	3440	3440 - Oglethorpe Way	1558	4501	10	80
445267436	4426	3280	10	Old Johnson Ferry Rd	Old Johnson Ferry Rd	Byrnwyck Pl	811	25	2,252	3	Local	1	Asphalt	3450	3450 - Old Johnson Ferry Rd	2291	7246	4	89
408880370	4425	3280	15	Old Johnson Ferry Rd	Byrnwyck Pl	Westbrooke Way	403	42	1,881	3	Local	1	Asphalt	3450	3450 - Old Johnson Ferry Rd	2291	7246	4	89
408880367	4424	3280	20	Old Johnson Ferry Rd	Westbrooke Way	W Nancy Creek Dr	1,078	26	3,113	3	Local	1	Asphalt	3450	3450 - Old Johnson Ferry Rd	2291	7246	4	89
343245405	1420	3290	5	Oostanaula Dr	Etowah Dr	Canoochee Dr	440	23	1,125	3	Local	1	Asphalt	3460	3460 - Oostanaula Dr + Others	1838	4814	33	48
343245341	1419	3290	10	Oostanaula Dr	Cartecay Dr	Etowah Dr	698	23	1,784	3	Local	1	Asphalt	3460	3460 - Oostanaula Dr + Others	1838	4814	33	48
422298291	1418	3290	15	Oostanaula Dr	SOUTH END	Cartecay Dr	212	21	494	3	Local	1	Asphalt	3460	3460 - Oostanaula Dr + Others	1838	4814	33	48
343245425	3277	1860	5	Osborne Rd	Apple Valley Rd	Caldwell Rd	522	19	1,101	3	Local	1	Asphalt	3470	3470 - Osborne Rd	996	1945	32	67
470111153	3278	1860	10	Osborne Rd	Caldwell Rd	Green Meadows Ln	475	16	844	3	Local	1	Asphalt	3470	3470 - Osborne Rd	996	1945	32	67
343245442	1488	1870	5	Osborne Rd	Green Meadows Ln	Dogwood Ter	459	23	1,173	3	Local	1	Asphalt	3480	3480 - Osborne Rd	920	2350	42	54
442732565	3279	1870	10	Osborne Rd	Dogwood Ter	Camille Dr	461	23	1,178	3	Local	1	Asphalt	3480	3480 - Osborne Rd	920	2350	42	54
445259039	3767	3310	5	Osborne Rd	Devine Cir	Devine Cir	353	24	940	3	Local	1	Asphalt	3490	3490 - Osborne Rd + Others	3350	7932	8	75
445259040	1210	3310	10	Osborne Rd	Lynwood Dr	Devine Cir	708	22	1,731	3	Local	1	Asphalt	3490	3490 - Osborne Rd + Others	3350	7932	8	75
343246229	1209	3310	15	Osborne Rd	Mendell Cir	Lynwood Dr	64	23	164	3	Local	1	Asphalt	3490	3490 - Osborne Rd + Others	3350	7932	8	75
343246228	3768	3310	20	Osborne Rd	Cates Ave	Mendell Cir	607	20	1,350	3	Local	1	Asphalt	3490	3490 - Osborne Rd + Others	3350	7932	8	75
343246225	1208	3310	25	Osborne Rd	Mae Ave	Cates Ave	276	21	643	3	Local	1	Asphalt	3490	3490 - Osborne Rd + Others	3350	7932	8	75
343246223	1207	3310	30	Osborne Rd	Francis St	Mae Ave	330	20	734	3	Local	1	Asphalt	3490	3490 - Osborne Rd + Others	3350	7932	8	75
343245706	3769	3310	35	Osborne Rd	Victoria St	Francis St	297	19	628	3	Local	1	Asphalt	3490	3490 - Osborne Rd + Others	3350	7932	8	75
343245704	1206	3310	40	Osborne Rd	Victoria St	Victoria St	67	20	149	3	Local	1	Asphalt	3490	3490 - Osborne Rd + Others	3350	7932	8	75
343245703	1205	3310	45	Osborne Rd	Windsor Pkwy	Victoria St	298	20	663	3	Local	1	Asphalt	3490	3490 - Osborne Rd + Others	3350	7932	8	75
408880252	1204	3310	50	Osborne Rd	Wimberly Rd	Windsor Pkwy	210	28	655	2	Collector	1	Asphalt	3500	3500 - Osborne Rd	3832	11131	8	76
408880254	1203	3310	55	Osborne Rd	Brookhaven Gln	Wimberly Rd	153	27	460	2	Collector	1	Asphalt	3500	3500 - Osborne Rd	3832	11131	8	76
442739854	3770	3310	60	Osborne Rd	Haven Brook Ln	Brookhaven Gln	580	28	1,805	2	Collector	1	Asphalt	3500	3500 - Osborne Rd	3832	11131	8	76
343258470	1201	3310	70	Osborne Rd	Oakland Trce	Osborne Rd	243	28	755	2	Collector	1	Asphalt	3500	3500 - Osborne Rd	3832	11131	8	76
442738591	3771	3310	75	Osborne Rd	Club Trce	Oakland Trce	242	29	779	2	Collector	1	Asphalt	3500	3500 - Osborne Rd	3832	11131	8	76
343251406	1199	3310	85	Osborne Rd	Bailiff Ct	Haven Brook Way	238	27	714	2	Collector	1	Asphalt	3500	3500 - Osborne Rd	3832	11131	8	76
343245690	1198	3310	90	Osborne Rd	Haven Glen Ln	Manchester Way	272	23	695	2	Collector	1	Asphalt	3500	3500 - Osborne Rd	3832	11131	8	76
343251403	1197	3310	95	Osborne Rd	Alexandria Ct	Haven Glen Ln	170	27	509	2	Collector	1	Asphalt	3500	3500 - Osborne Rd	3832	11131	8	76
343245654	3772	3310	100	Osborne Rd	Capital Club Cir	Alexandria Ct	227	22	554	2	Collector	1	Asphalt	3500	3500 - Osborne Rd	3832	11131	8	76
343245661	1196	3310	105	Osborne Rd	Chalfont Walk	Capital Club Cir	347	24	926	2	Collector	1	Asphalt	3500	3500 - Osborne Rd	3832	11131	8	76
343245657	1195	3310	110	Osborne Rd	Ashton Trce	Chalfont Walk	159	25	443	2	Collector	1	Asphalt	3500	3500 - Osborne Rd	3832	11131	8	76
442738588	3773	3310	115	Osborne Rd	Oakbrook Way	Ashton Trce	410	27	1,229	2	Collector	1	Asphalt	3500	3500 - Osborne Rd	3832	11131	8	76
446990459	1194	3310	120	Osborne Rd	Dorby Park Dr	Oakbrook Way	208	23	532	2	Collector	1	Asphalt	3500	3500 - Osborne Rd	3832	11131	8	76
343253523	1193	3310	125	Osborne Rd	Fuller Rd	Dorby Park Dr	123	30	409	2	Collector	1	Asphalt	3500	3500 - Osborne Rd	3832	11131	8	76
343245635	1192	3310	130	Osborne Rd	Kendrick Rd	Fuller Rd	250	24	666	2	Collector	1	Asphalt	3500	3500 - Osborne Rd	3832	11131	8	76

City of Brookhaven, GA
Appendix A - Street Inventory and Condition Summary

Segment ID	GISID	Street Number	Block Number	Street Name	From Street	To Street	Pavement Length (ft)	Pavement Width (ft)	Pavement Area (yd2)	Agency FunCL Cd	Functional Class	Pavement Type Cd	Pavement Type	Owner	Condition Summary								
															Strength Rating	Condition Rating	Roughness Index (RI)	Surface Distress Index (SDI)	Pavement Condition Index (PCI)	Override PCI	Current PCI	Survey Date	Load Assoc Distresses (LAD)
465684347	1191	3310	135	Osborne Rd	Brookhaven Walk	Kendrick Rd	728	26	2,103	2	Collector	1	Asphalt	City	3	Fair	70	55	60	60	9/5/2016	26.9	17.9
465684344	1190	3310	140	Osborne Rd	Brookhaven Walk	Brookhaven Walk	205	24	546	2	Collector	1	Asphalt	City	3	Very Good	88	83	85	85	9/5/2016	4.1	12.9
465684343	3774	3310	145	Osborne Rd	Pelly Cir	Brookhaven Walk	198	23	505	2	Collector	1	Asphalt	City	3	Fair	89	47	61	61	9/5/2016	23.1	30.1
446992299	1189	3310	150	Osborne Rd	Pelly Cir	Pelly Cir	194	30	645	2	Collector	1	Asphalt	City	3	Fair	71	54	60	60	9/5/2016	27.4	18.1
375123255	1187	3310	160	Osborne Rd	Tallulah Dr	Pelly Cir	484	26	1,398	2	Collector	1	Asphalt	City	3	Good	87	62	70	70	9/5/2016	13.2	25.1
470109196	1186	3310	165	Osborne Rd	Brookhaven Park Pl	Tallulah Dr	130	27	391	2	Collector	1	Asphalt	City	3	Good	86	63	71	71	9/5/2016	12.0	25.0
470109223	1185	3310	170	Osborne Rd	Peachtree Rd	Brookhaven Park Pl	371	31	1,278	2	Collector	1	Asphalt	City	1	Marginal	72	29	43	43	9/5/2016	44.2	26.8
343246394	4456	3320	5	Oxford Cres	SW END	W Nancy Creek Dr	696	36	2,786	3	Local	1	Asphalt	City	1	Marginal	57	34	42	41	9/5/2016	48.8	17.4
408860435	3381	3330	5	Pamela Dr	Tryon Rd	Cravenridge Dr	759	26	2,194	3	Local	1	Asphalt	City	3	Very Good	71	86	81	81	9/5/2016	7.9	6.1
470111124	1362	3340	5	Park Ave	WEST END	Apple Valley Rd	247	27	741	3	Local	1	Asphalt	City	1	Poor	43	28	33	33	9/5/2016	64.1	7.5
343246357	3033	3350	5	Park Creek Cv	WEST END	Park Creek Ln	264	32	938	3	Local	1	Asphalt	City	1	Poor	43	21	28	28	9/5/2016	69.3	9.9
343246358	3005	3360	5	Park Creek Ln	NW END	Park Creek Cv	419	26	1,211	3	Local	1	Asphalt	City	1	Poor	48	21	30	29	9/5/2016	74.3	5.1
343246359	3004	3360	10	Park Creek Ln	Park Creek Cv	Donaldson Dr	540	23	1,381	3	Local	1	Asphalt	City	2	Marginal	47	42	44	44	9/5/2016	39.2	18.5
343245813	1576	3370	3	Park Ln	Park Ln	8th St	160	24	428	3	Local	1	Asphalt	City	3	Good	62	67	65	65	9/5/2016	20.9	12.3
343245809	1575	3370	5	Park Ln	9th St	Park Ln	295	23	753	3	Local	1	Asphalt	City	3	Very Good	81	76	78	78	9/5/2016	4.0	20.1
343245808	1574	3370	10	Park Ln	SOUTH END	9th St	120	23	307	3	Local	1	Asphalt	City	3	Very Good	68	82	77	77	9/5/2016	7.8	10.0
408880048	5174	3380	5	Park Vista Dr	Lenox Park Blvd	Village Run	277	28	863	3	Local	1	Asphalt	City	1	Poor	45	27	33	33	9/5/2016	57.0	15.8
408880135	128	3390	5	Park Vista Dr	Lake Blvd	Nottingham Ln	175	24	467	3	Local	1	Asphalt	City	2	Excellent	90	100	97	97	9/5/2016	0.0	0.0
408880142	5164	3390	10	Park Vista Dr	Nottingham Ln	Lenox Park Blvd	1,659	25	4,609	3	Local	1	Asphalt	City	2	Excellent	90	100	97	97	9/5/2016	0.0	0.0
465684539	5163	3400	5	Park Vista Dr	Village Run	Reserve Dr	533	27	1,600	3	Local	1	Asphalt	City	1	Marginal	67	28	41	41	9/5/2016	59.1	13.0
465684541	5162	3400	10	Park Vista Dr	Reserve Dr	NE END	113	44	554	3	Local	1	Asphalt	City	1	Poor	47	18	28	28	9/5/2016	65.0	16.6
343246451	1401	3410	5	Parkcrest Dr	Rains Ct	Ashford Dunwoody Rd	481	26	1,389	3	Local	1	Asphalt	City	1	Marginal	64	30	41	94	9/6/2016	42.3	28.1
343246420	3406	3410	10	Parkcrest Dr	W Nancy Creek Dr	Rains Ct	1,529	23	3,908	3	Local	1	Asphalt	City	1	Poor	56	26	36	94	9/6/2016	55.5	18.5
343245802	1423	3420	3	Parkridge Dr	Parkridge Dr	Caldwell Rd	134	50	746	3	Local	1	Asphalt	City	1	Poor	43	33	36	36	9/5/2016	55.4	11.7
343245800	3380	3420	5	Parkridge Dr	Templewood Dr	Parkridge Dr	478	21	1,115	3	Local	1	Asphalt	City	3	Good	86	59	68	68	9/5/2016	18.5	22.4
470108465	1422	3420	10	Parkridge Dr	Tobey Rd	Templewood Dr	1,596	25	4,434	3	Local	1	Asphalt	City	2	Marginal	75	33	47	46	9/5/2016	43.8	23.3
470108466	1421	3420	15	Parkridge Dr	Tryon Rd	Tobey Rd	887	25	2,464	3	Local	1	Asphalt	City	3	Fair	78	50	59	59	9/5/2016	30.1	20.3
465684327	1424	3430	5	Parkside Dr	Apple Valley Rd	Fernwood Cir	988	21	2,305	3	Local	1	Asphalt	City	3	Marginal	54	44	47	47	9/5/2016	33.7	22.4
445260621	701	3440	5	Parkside Pl	Ramp	Lake Hearn Dr	196	40	870	3	Local	1	Asphalt	City	2	Excellent	90	100	96	96	9/5/2016	0.0	0.3
445260623	700	3440	10	Parkside Pl	Perimeter Summit Pkwy	Ramp	1,228	62	8,456	3	Local	1	Asphalt	City	3	Very Good	89	82	84	84	9/5/2016	10.5	8.0
343254418	3461	3450	5	Peachtree Vw	Apple Valley Rd	Fernwood Cir	992	21	2,314	3	Local	1	Asphalt	City	1	Poor	61	28	39	39	9/5/2016	45.2	26.7
446992298	1123	3460	5	Pelly Cir	Osborne Rd	Osborne Rd	789	22	1,928	3	Local	1	Asphalt	City	1	Poor	43	19	27	94	9/6/2016	64.7	16.7
500000070	20163	5760	10	Perimeter Center Pkwy	Lake Hearn Dr	Perimeter Center Pkwy	794	79	6,966	3	Local	2	Concrete	City	2	Excellent	90	100	97	97	9/5/2016	0.0	0.0
422408576	715	3470	5	Perimeter Summit Pkwy	Lake Hearn Dr	Parkside Pl	2,350	28	7,311	2	Collector	1	Asphalt	City	3	Very Good	90	82	85	84	9/5/2016	10.7	7.3
474613777	1707	3470	10	Perimeter Summit Pkwy	Parkside Pl	Ashford Dunwoody Rd	1,096	27	3,288	2	Collector	1	Asphalt	City	3	Very Good	81	81	81	81	9/5/2016	12.8	6.3
474613778	2945	3480	5	Perimeter Summit Pkwy	Parkside Pl	Ashford Dunwoody Rd	1,111	34	4,199	2	Collector	1	Asphalt	City	3	Very Good	74	90	84	84	9/5/2016	6.0	4.5
422408595	4408	3480	10	Perimeter Summit Pkwy	Perimeter Summit Pkwy	Parkside Pl	717	28	2,229	2	Collector	1	Asphalt	City	3	Excellent	100	85	90	90	9/5/2016	5.7	9.1

City of Brookhaven, GA
Appendix A - Street Inventory and Condition Summary

Segment ID	GISID	Street Number	Block Number	Street Name	From Street	To Street	Pavement Length (ft)	Pavement Width (ft)	Pavement Area (yd2)	Agency FunCL Cd	Functional Class	Pavement Type Cd	Pavement Type	Condition Details									
														IRI Value (mm/m)	Rutting / Transverse Profile	Trans-Long Crk - Linear Crk	Alligator Crk / Divided Slab	Map Crk / Corner Break	Edge Crk / Joint Spall	Distortions / Faulting	Bleeding / Polished Agg	Raveling / Scaling	Patching
465684347	1191	3310	135	Osborne Rd	Brookhaven Walk	Kendrick Rd	728	26	2,103	2	Collector	1	Asphalt	3.6	10.0	8.9	7.9	10.0	10.0	10.0	10.0	8.4	9.3
465684344	1190	3310	140	Osborne Rd	Brookhaven Walk	Brookhaven Walk	205	24	546	2	Collector	1	Asphalt	2.1	10.0	8.5	9.6	10.0	10.0	10.0	10.0	9.9	10.0
465684343	3774	3310	145	Osborne Rd	Pelly Cir	Brookhaven Walk	198	23	505	2	Collector	1	Asphalt	2.1	10.0	6.4	8.5	10.0	9.8	10.0	10.0	9.8	9.1
446992299	1189	3310	150	Osborne Rd	Pelly Cir	Pelly Cir	194	30	645	2	Collector	1	Asphalt	3.5	10.0	8.2	7.7	10.0	10.0	10.0	10.0	9.3	9.5
375123255	1187	3310	160	Osborne Rd	Tallulah Dr	Pelly Cir	484	26	1,398	2	Collector	1	Asphalt	2.2	10.0	7.2	8.8	10.0	9.9	10.0	10.0	9.5	9.9
470109196	1186	3310	165	Osborne Rd	Brookhaven Park Pl	Tallulah Dr	130	27	391	2	Collector	1	Asphalt	2.3	10.0	7.2	8.9	10.0	10.0	10.0	10.0	9.5	9.9
470109223	1185	3310	170	Osborne Rd	Peachtree Rd	Brookhaven Park Pl	371	31	1,278	2	Collector	1	Asphalt	3.4	10.0	8.0	5.8	9.8	10.0	10.0	9.8	8.4	9.7
343246394	4456	3320	5	Oxford Cres	SW END	W Nancy Creek Dr	696	36	2,786	3	Local	1	Asphalt	5.2	9.4	7.9	5.8	10.0	10.0	9.9	10.0	9.9	9.9
408860435	3381	3330	5	Pamela Dr	Tryon Rd	Cravenridge Dr	759	26	2,194	3	Local	1	Asphalt	3.6	10.0	9.9	9.6	10.0	10.0	9.5	10.0	9.0	10.0
470111124	1362	3340	5	Park Ave	WEST END	Apple Valley Rd	247	27	741	3	Local	1	Asphalt	7.9	9.0	10.0	4.8	8.9	10.0	10.0	10.0	9.8	9.6
343246357	3033	3350	5	Park Creek Cv	WEST END	Park Creek Ln	264	32	938	3	Local	1	Asphalt	7.8	9.4	8.9	4.1	10.0	10.0	10.0	10.0	9.8	9.4
343246358	3005	3360	5	Park Creek Ln	NW END	Park Creek Cv	419	26	1,211	3	Local	1	Asphalt	6.8	10.0	9.5	4.7	10.0	9.3	10.0	10.0	9.9	7.7
343246359	3004	3360	10	Park Creek Ln	Park Creek Cv	Donaldson Dr	540	23	1,381	3	Local	1	Asphalt	7.0	10.0	8.2	6.8	9.4	9.7	10.0	10.0	9.8	9.3
343245813	1576	3370	3	Park Ln	Park Ln	8th St	160	24	428	3	Local	1	Asphalt	4.5	10.0	9.0	7.9	10.0	10.0	10.0	10.0	9.2	10.0
343245809	1575	3370	5	Park Ln	9th St	Park Ln	295	23	753	3	Local	1	Asphalt	2.6	10.0	7.6	9.6	10.0	9.9	10.0	10.0	9.8	10.0
343245808	1574	3370	10	Park Ln	SOUTH END	9th St	120	23	307	3	Local	1	Asphalt	3.9	10.0	9.2	9.2	10.0	10.0	10.0	10.0	9.3	10.0
408880048	5174	3380	5	Park Vista Dr	Lenox Park Blvd	Village Run	277	28	863	3	Local	1	Asphalt	7.4	9.5	8.3	4.8	10.0	10.0	10.0	10.0	9.6	10.0
408880135	128	3390	5	Park Vista Dr	Lake Blvd	Nottingham Ln	175	24	467	3	Local	1	Asphalt	3.3	10.0	10.0	10.0	10.0	10.0	10.0	10.0	10.0	10.0
408880142	5164	3390	10	Park Vista Dr	Nottingham Ln	Lenox Park Blvd	1,659	25	4,609	3	Local	1	Asphalt	2.6	10.0	10.0	10.0	10.0	10.0	10.0	10.0	10.0	10.0
465684539	5163	3400	5	Park Vista Dr	Village Run	Reserve Dr	533	27	1,600	3	Local	1	Asphalt	3.9	10.0	8.8	4.5	10.0	10.0	10.0	10.0	9.3	9.5
465684541	5162	3400	10	Park Vista Dr	Reserve Dr	NE END	113	44	554	3	Local	1	Asphalt	7.0	8.0	8.6	5.4	10.0	10.0	10.0	10.0	9.1	10.0
343246451	1401	3410	5	Parkcrest Dr	Rains Ct	Ashford Dunwoody Rd	481	26	1,389	3	Local	1	Asphalt	4.2	10.0	8.2	6.0	7.7	10.0	10.0	10.0	9.9	9.7
343246420	3406	3410	10	Parkcrest Dr	W Nancy Creek Dr	Rains Ct	1,529	23	3,908	3	Local	1	Asphalt	5.3	9.5	8.4	7.0	9.1	10.0	9.1	10.0	9.9	8.2
343245802	1423	3420	3	Parkridge Dr	Parkridge Dr	Caldwell Rd	134	50	746	3	Local	1	Asphalt	7.8	10.0	8.7	4.5	10.0	10.0	10.0	10.0	9.8	10.0
343245800	3380	3420	5	Parkridge Dr	Templewood Dr	Parkridge Dr	478	21	1,115	3	Local	1	Asphalt	2.3	10.0	8.8	8.1	7.7	10.0	10.0	10.0	10.0	10.0
470108465	1422	3420	10	Parkridge Dr	Tobey Rd	Templewood Dr	1,596	25	4,434	3	Local	1	Asphalt	3.2	10.0	8.1	5.8	9.3	10.0	9.9	10.0	9.3	9.9
470108466	1421	3420	15	Parkridge Dr	Tryon Rd	Tobey Rd	887	25	2,464	3	Local	1	Asphalt	2.9	10.0	8.9	7.4	8.8	10.0	9.4	10.0	9.1	10.0
465684327	1424	3430	5	Parkside Dr	Apple Valley Rd	Fernwood Cir	988	21	2,305	3	Local	1	Asphalt	5.8	9.9	9.4	6.8	10.0	10.0	9.9	10.0	6.8	10.0
445260621	701	3440	5	Parkside Pl	Ramp	Lake Hearn Dr	196	40	870	3	Local	1	Asphalt	2.8	10.0	10.0	10.0	10.0	10.0	10.0	10.0	10.0	10.0
445260623	700	3440	10	Parkside Pl	Perimeter Summit Pkwy	Ramp	1,228	62	8,456	3	Local	1	Asphalt	2.1	10.0	9.1	9.0	10.0	10.0	10.0	10.0	9.9	10.0
343254418	3461	3450	5	Peachtree Vw	Apple Valley Rd	Fernwood Cir	992	21	2,314	3	Local	1	Asphalt	4.7	9.1	8.2	7.3	7.9	10.0	10.0	10.0	9.9	8.8
446992298	1123	3460	5	Pelly Cir	Osborne Rd	Osborne Rd	789	22	1,928	3	Local	1	Asphalt	7.7	9.5	9.9	4.0	10.0	10.0	10.0	10.0	7.1	9.9
500000070	20163	5760	10	Perimeter Center Pkwy	Lake Hearn Dr	Perimeter Center Pkwy	794	79	6,966	3	Local	2	Concrete	3.6	10.0	10.0	10.0	10.0	10.0	10.0	10.0	10.0	10.0
422408576	715	3470	5	Perimeter Summit Pkwy	Lake Hearn Dr	Parkside Pl	2,350	28	7,311	2	Collector	1	Asphalt	2.1	9.7	9.1	9.2	10.0	10.0	10.0	10.0	10.0	10.0
474613777	1707	3470	10	Perimeter Summit Pkwy	Parkside Pl	Ashford Dunwoody Rd	1,096	27	3,288	2	Collector	1	Asphalt	2.7	10.0	9.3	8.7	10.0	10.0	10.0	10.0	9.9	10.0
474613778	2945	3480	5	Perimeter Summit Pkwy	Parkside Pl	Ashford Dunwoody Rd	1,111	34	4,199	2	Collector	1	Asphalt	3.2	10.0	9.4	9.4	10.0	10.0	10.0	10.0	10.0	10.0
422408595	4408	3480	10	Perimeter Summit Pkwy	Perimeter Summit Pkwy	Parkside Pl	717	28	2,229	2	Collector	1	Asphalt	1.4	10.0	9.0	9.4	10.0	10.0	10.0	10.0	9.9	10.0

City of Brookhaven, GA

Appendix A - Street Inventory and Condition Summary

Segment ID	GISID	Street Number	Block Number	Street Name	From Street	To Street	Pavement Length (ft)	Pavement Width (ft)	Pavement Area (yd2)	Agency FunCL Cd	Functional Class	Pavement Type Cd	Pavement Type	SuperSegment Details					
														SuperSeg ID	SuperSeg Description	SuperSeg Length (ft)	SuperSeg Area (yd2)	SuperSeg LAD	SuperSeg PCI
465684347	1191	3310	135	Osborne Rd	Brookhaven Walk	Kendrick Rd	728	26	2,103	2	Collector	1	Asphalt	3510	3510 - Osborne Rd	2309	6866	24	61
465684344	1190	3310	140	Osborne Rd	Brookhaven Walk	Brookhaven Walk	205	24	546	2	Collector	1	Asphalt	3510	3510 - Osborne Rd	2309	6866	24	61
465684343	3774	3310	145	Osborne Rd	Pelly Cir	Brookhaven Walk	198	23	505	2	Collector	1	Asphalt	3510	3510 - Osborne Rd	2309	6866	24	61
446992299	1189	3310	150	Osborne Rd	Pelly Cir	Pelly Cir	194	30	645	2	Collector	1	Asphalt	3510	3510 - Osborne Rd	2309	6866	24	61
375123255	1187	3310	160	Osborne Rd	Tallulah Dr	Pelly Cir	484	26	1,398	2	Collector	1	Asphalt	3510	3510 - Osborne Rd	2309	6866	24	61
470109196	1186	3310	165	Osborne Rd	Brookhaven Park Pl	Tallulah Dr	130	27	391	2	Collector	1	Asphalt	3510	3510 - Osborne Rd	2309	6866	24	61
470109223	1185	3310	170	Osborne Rd	Peachtree Rd	Brookhaven Park Pl	371	31	1,278	2	Collector	1	Asphalt	3510	3510 - Osborne Rd	2309	6866	24	61
343246394	4456	3320	5	Oxford Cres	SW END	W Nancy Creek Dr	696	36	2,786	3	Local	1	Asphalt	3290	3290 - Nancy Creek Dr + Others	3431	10335	34	52
408860435	3381	3330	5	Pamela Dr	Tryon Rd	Cravenridge Dr	759	26	2,194	3	Local	1	Asphalt	3520	3520 - Pamela Dr	759	2194	8	81
470111124	1362	3340	5	Park Ave	WEST END	Apple Valley Rd	247	27	741	3	Local	1	Asphalt	3530	3530 - Park Ave	247	741	64	33
343246357	3033	3350	5	Park Creek Cv	WEST END	Park Creek Ln	264	32	938	3	Local	1	Asphalt	3540	3540 - Park Creek Ln + Others	1223	3530	59	35
343246358	3005	3360	5	Park Creek Ln	NW END	Park Creek Cv	419	26	1,211	3	Local	1	Asphalt	3540	3540 - Park Creek Ln + Others	1223	3530	59	35
343246359	3004	3360	10	Park Creek Ln	Park Creek Cv	Donaldson Dr	540	23	1,381	3	Local	1	Asphalt	3540	3540 - Park Creek Ln + Others	1223	3530	59	35
343245813	1576	3370	3	Park Ln	Park Ln	8th St	160	24	428	3	Local	1	Asphalt	3550	3550 - 9th St + Others	2406	6417	17	71
343245809	1575	3370	5	Park Ln	9th St	Park Ln	295	23	753	3	Local	1	Asphalt	3550	3550 - 9th St + Others	2406	6417	17	71
343245808	1574	3370	10	Park Ln	SOUTH END	9th St	120	23	307	3	Local	1	Asphalt	3550	3550 - 9th St + Others	2406	6417	17	71
408880048	5174	3380	5	Park Vista Dr	Lenox Park Blvd	Village Run	277	28	863	3	Local	1	Asphalt	3570	3570 - Park Vista Dr + Others	924	3016	60	36
408880135	128	3390	5	Park Vista Dr	Lake Blvd	Nottingham Ln	175	24	467	3	Local	1	Asphalt	3560	3560 - Park Vista Dr	1834	5076	0	97
408880142	5164	3390	10	Park Vista Dr	Nottingham Ln	Lenox Park Blvd	1,659	25	4,609	3	Local	1	Asphalt	3560	3560 - Park Vista Dr	1834	5076	0	97
465684539	5163	3400	5	Park Vista Dr	Village Run	Reserve Dr	533	27	1,600	3	Local	1	Asphalt	3570	3570 - Park Vista Dr + Others	924	3016	60	36
465684541	5162	3400	10	Park Vista Dr	Reserve Dr	NE END	113	44	554	3	Local	1	Asphalt	3570	3570 - Park Vista Dr + Others	924	3016	60	36
343246451	1401	3410	5	Parkcrest Dr	Rains Ct	Ashford Dunwoody Rd	481	26	1,389	3	Local	1	Asphalt	3580	3580 - Parkcrest Dr + Others	2489	6999	56	94
343246420	3406	3410	10	Parkcrest Dr	W Nancy Creek Dr	Rains Ct	1,529	23	3,908	3	Local	1	Asphalt	3580	3580 - Parkcrest Dr + Others	2489	6999	56	94
343245802	1423	3420	3	Parkridge Dr	Parkridge Dr	Caldwell Rd	134	50	746	3	Local	1	Asphalt	3590	3590 - Parkridge Dr	3096	8760	38	52
343245800	3380	3420	5	Parkridge Dr	Templewood Dr	Parkridge Dr	478	21	1,115	3	Local	1	Asphalt	3590	3590 - Parkridge Dr	3096	8760	38	52
470108465	1422	3420	10	Parkridge Dr	Tobey Rd	Templewood Dr	1,596	25	4,434	3	Local	1	Asphalt	3590	3590 - Parkridge Dr	3096	8760	38	52
470108466	1421	3420	15	Parkridge Dr	Tryon Rd	Tobey Rd	887	25	2,464	3	Local	1	Asphalt	3590	3590 - Parkridge Dr	3096	8760	38	52
465684327	1424	3430	5	Parkside Dr	Apple Valley Rd	Fernwood Cir	988	21	2,305	3	Local	1	Asphalt	3600	3600 - Parkside Dr	988	2305	34	47
445260621	701	3440	5	Parkside Pl	Ramp	Lake Hearn Dr	196	40	870	3	Local	1	Asphalt	3610	3610 - Parkside Pl + Others	1680	10125	9	85
445260623	700	3440	10	Parkside Pl	Perimeter Summit Pkwy	Ramp	1,228	62	8,456	3	Local	1	Asphalt	3610	3610 - Parkside Pl + Others	1680	10125	9	85
343254418	3461	3450	5	Peachtree Vw	Apple Valley Rd	Fernwood Cir	992	21	2,314	3	Local	1	Asphalt	3620	3620 - Peachtree Vw	992	2314	45	39
446992298	1123	3460	5	Pelly Cir	Osborne Rd	Osborne Rd	789	22	1,928	3	Local	1	Asphalt	3630	3630 - Pelly Cir	789	1928	65	94
500000070	20163	5760	10	Perimeter Center Pkwy	Lake Hearn Dr	Perimeter Center Pkwy	794	29	6,966	3	Local	2	Concrete	5010	5010 - Perimeter Center Pkwy	794	6966	0	97
422408576	715	3470	5	Perimeter Summit Pkwy	Lake Hearn Dr	Parkside Pl	2,350	28	7,311	2	Collector	1	Asphalt	3650	3650 - Perimeter Summit Pkwy + Others	6971	21363	8	85
474613777	1707	3470	10	Perimeter Summit Pkwy	Parkside Pl	Ashford Dunwoody Rd	1,096	27	3,288	2	Collector	1	Asphalt	3650	3650 - Perimeter Summit Pkwy + Others	6971	21363	8	85
474613778	2945	3480	5	Perimeter Summit Pkwy	Parkside Pl	Ashford Dunwoody Rd	1,111	34	4,199	2	Collector	1	Asphalt	3650	3650 - Perimeter Summit Pkwy + Others	6971	21363	8	85
422408595	4408	3480	10	Perimeter Summit Pkwy	Perimeter Summit Pkwy	Parkside Pl	717	28	2,229	2	Collector	1	Asphalt	3650	3650 - Perimeter Summit Pkwy + Others	6971	21363	8	85

City of Brookhaven, GA
Appendix A - Street Inventory and Condition Summary

Segment ID	GISID	Street Number	Block Number	Street Name	From Street	To Street	Pavement Length (ft)	Pavement Width (ft)	Pavement Area (yd2)	Agency FunCL Cd	Functional Class	Pavement Type Cd	Pavement Type	Owner	Condition Summary								
															Strength Rating	Condition Rating	Roughness Index (RI)	Surface Distress Index (SDI)	Pavement Condition Index (PCI)	Override PCI	Current PCI	Survey Date	Load Assoc Distresses (LAD)
474613781	714	3480	15	Perimeter Summit Pkwy	Lake Hearn Dr	Perimeter Summit Pkwy	1,697	23	4,336	2	Collector	1	Asphalt	City	3	Excellent	97	86	90	90	9/5/2016	4.7	9.1
408880031	2518	3490	5	Pine Cone Ln	SOUTH END	Briarwood Rd	1,374	20	3,052	3	Local	1	Asphalt	City	3	Fair	63	58	59	59	9/5/2016	33.5	9.0
343243934	97	3500	5	Pine Grove Ave	Standard Dr	Attaway Walk	969	23	2,476	3	Local	1	Asphalt	City	3	Good	75	68	70	70	9/5/2016	25.3	6.9
343253669	98	3500	10	Pine Grove Ave	Attaway Walk	Loraine St	163	25	453	3	Local	1	Asphalt	City	3	Very Good	67	84	79	78	9/5/2016	5.5	10.3
433599957	99	3500	15	Pine Grove Ave	Loraine St	Colonial Dr	354	26	1,022	3	Local	1	Asphalt	City	2	Good	69	78	75	75	9/5/2016	0.0	22.0
343245245	5190	3500	20	Pine Grove Ave	Colonial Dr	Matthews St	733	23	1,873	3	Local	1	Asphalt	City	3	Fair	46	70	62	62	9/5/2016	23.4	6.9
343245256	5189	3500	25	Pine Grove Ave	Matthews St	N Druid Hills Rd	437	22	1,069	3	Local	1	Asphalt	City	3	Good	61	74	69	69	9/5/2016	16.3	10.1
443674432	4892	3520	5	Pine Ridge Rd	Woods Cir	Pine Ridge Rd	399	23	1,021	3	Local	1	Asphalt	City	1	Marginal	51	36	41	40	9/5/2016	48.5	15.8
343245465	2530	3530	5	Poplar Springs Dr	Drew Valley Rd	Drew Valley Rd	1,628	21	3,798	3	Local	1	Asphalt	City	1	Poor	52	27	35	35	9/5/2016	55.3	18.1
343246429	4449	3540	5	Preston Ct	SOUTH END	Byrnwyck Rd	260	32	926	3	Local	1	Asphalt	City	2	Excellent	90	99	96	96	9/5/2016	0.0	1.4
343246295	3413	3550	5	Ragley Hall Rd	Wycherly Ct	Hampton Hall Dr	301	27	904	3	Local	1	Asphalt	City	3	Good	88	63	71	71	9/5/2016	28.4	8.5
343246256	3412	3550	10	Ragley Hall Rd	Epping Forest Dr	Wycherly Ct	2,713	27	8,139	3	Local	1	Asphalt	City	2	Marginal	81	40	53	53	9/5/2016	41.3	18.8
343246258	3411	3550	15	Ragley Hall Rd	Epping Forest Dr	Epping Forest Dr	3,052	26	8,816	3	Local	1	Asphalt	City	2	Marginal	78	35	49	49	9/5/2016	42.9	22.3
343246421	3018	3560	5	Rains Ct	SOUTH END	Parkcrest Dr	479	32	1,702	3	Local	1	Asphalt	City	1	Poor	45	20	28	94	9/6/2016	68.8	11.1
445260622	4397	3580	5	Ramp	Lake Hearn Dr	Parkside Pl	257	28	799	3	Local	1	Asphalt	City	3	Very Good	70	89	83	83	9/5/2016	8.7	1.9
424395289	3400	3590	5	Ramp	Johnson Ferry Rd	Johnson Ferry Rd	374	56	2,324	1	Arterial	1	Asphalt	City	2	Excellent	87	96	93	93	9/5/2016	0.0	3.7
424395286	3397	3590	10	Ramp	Johnson Ferry Rd	Ashford Dunwoody Rd	241	16	429	3	Local	1	Asphalt	City	2	Excellent	89	98	95	95	9/5/2016	0.0	1.9
424393733	3633	3610	5	Ramp	Dresden Dr	Peachtree Rd	228	21	533	3	Local	1	Asphalt	City	3	Excellent	83	94	90	90	9/5/2016	0.6	5.4
424393716	3631	3620	5	Ramp	N Druid Hills Rd	Peachtree Rd	285	23	728	3	Local	1	Asphalt	City	2	Good	60	80	73	73	9/5/2016	0.0	20.4
424393713	3630	3620	10	Ramp	Peachtree Rd	N Druid Hills Rd	164	15	273	3	Local	1	Asphalt	City	3	Good	60	79	73	73	9/5/2016	16.6	4.2
474618815	5101	3630	5	Ramp	E Roxboro Rd	Lake Blvd	224	15	373	2	Collector	1	Asphalt	City	2	Excellent	90	99	96	96	9/5/2016	0.0	1.1
443674371	5102	3630	10	Ramp	E Roxboro Rd	Lake Blvd	232	14	360	2	Collector	1	Asphalt	City	2	Excellent	89	98	95	94	9/5/2016	0.0	2.5
399731119	2191	5380	5	Ramp	Northeast Expy	N Druid Hills Rd	330	24	880	3	Local	1	Asphalt	City	3	Fair	69	61	64	63	9/5/2016	21.5	17.4
423460881	4399	5520	5	Ramp	Exit 29	Lake Hearn Dr	508	34	1,920	3	Local	1	Asphalt	City	2	Excellent	90	99	96	95	9/5/2016	0.0	1.5
343245603	3379	3640	5	Raven Hill Dr	Stoland Dr	Boland Dr	351	22	858	3	Local	1	Asphalt	City	1	Marginal	61	36	44	44	9/5/2016	47.8	16.0
343245871	3378	3640	10	Raven Hill Dr	Boland Dr	Clairmont Rd	364	26	1,053	3	Local	1	Asphalt	City	1	Marginal	72	41	51	51	9/5/2016	51.0	8.4
343245786	1471	3650	5	Redding Rd	Caldwell Rd	Caldwell Rd	633	36	2,532	3	Local	1	Asphalt	City	1	Marginal	68	28	41	41	9/5/2016	50.5	21.1
343258493	1400	3650	10	Redding Rd	Crossway Dr	Caldwell Rd	1,950	28	6,067	3	Local	1	Asphalt	City	2	Marginal	72	43	52	52	9/5/2016	41.8	15.6
442732579	3409	3650	15	Redding Rd	Redding Way	Crossway Dr	1,727	28	5,374	3	Local	1	Asphalt	City	3	Fair	68	56	60	60	9/5/2016	31.7	12.4
343245591	3410	3650	20	Redding Rd	Redding Way	SE END	372	28	1,156	3	Local	1	Asphalt	City	2	Very Good	72	91	85	85	9/5/2016	0.0	9.3
442738807	3282	3660	5	Redding Way	Ashford Rd	Winding Ln	555	19	1,172	3	Local	1	Asphalt	City	3	Excellent	83	94	90	90	9/5/2016	2.1	3.8
343245588	1483	3660	10	Redding Way	Winding Ln	Redding Rd	639	19	1,350	3	Local	1	Asphalt	City	3	Excellent	88	97	94	94	9/5/2016	2.4	0.4
343246517	2681	3690	5	Remington Rd	WEST END	Colt Dr	1,838	25	5,106	3	Local	1	Asphalt	City	3	Good	80	65	70	70	9/5/2016	24.2	10.8
343246535	1858	3690	10	Remington Rd	Colt Dr	Winchester Trl	342	26	987	3	Local	1	Asphalt	City	3	Fair	84	52	62	62	9/5/2016	35.9	12.0
424392546	1859	3690	15	Remington Rd	Winchester Trl	Gramercy Cir	979	26	2,829	3	Local	1	Asphalt	City	3	Good	85	67	73	73	9/5/2016	28.7	4.3
500000051	20184	6080	5	Renfroe Pl	Ellsworth Way	SE END	189	39	817	3	Local	1	Asphalt	City	3	Good	70	76	74	74	9/5/2016	15.5	8.1
343246245	3892	3700	5	Rennes Ct	Rennes Dr	EAST END	487	30	1,623	3	Local	1	Asphalt	City	1	Poor	52	14	27	27	9/5/2016	61.2	24.3

City of Brookhaven, GA
Appendix A - Street Inventory and Condition Summary

Segment ID	GISID	Street Number	Block Number	Street Name	From Street	To Street	Pavement Length (ft)	Pavement Width (ft)	Pavement Area (yd2)	Agency FunCL Cd	Functional Class	Pavement Type Cd	Pavement Type	Condition Details									
														IRI Value (mm/m)	Rutting / Transverse Profile	Trans-Long Crk - Linear Crk	Alligator Crk / Divided Slab	Map Crk / Corner Break	Edge Crk / Joint Spall	Distortions / Faulting	Bleeding / Polished Agg	Raveling / Scaling	Patching
474613781	714	3480	15	Perimeter Summit Pkwy	Lake Hearn Dr	Perimeter Summit Pkwy	1,697	23	4,336	2	Collector	1	Asphalt	1.7	10.0	8.9	9.5	10.0	10.0	10.0	10.0	10.0	10.0
408880031	2518	3490	5	Pine Cone Ln	SOUTH END	Briarwood Rd	1,374	20	3,052	3	Local	1	Asphalt	4.5	9.9	9.1	7.6	9.8	10.0	10.0	10.0	9.8	8.9
343243934	97	3500	5	Pine Grove Ave	Standard Dr	Attaway Walk	969	23	2,476	3	Local	1	Asphalt	3.2	10.0	9.1	9.5	10.0	10.0	7.2	10.0	10.0	9.9
343253669	98	3500	10	Pine Grove Ave	Attaway Walk	Loraine St	163	25	453	3	Local	1	Asphalt	3.9	10.0	8.7	9.5	10.0	10.0	10.0	10.0	10.0	10.0
433599957	99	3500	15	Pine Grove Ave	Loraine St	Colonial Dr	354	26	1,022	3	Local	1	Asphalt	3.8	10.0	8.0	10.0	10.0	10.0	10.0	10.0	9.0	10.0
343245245	5190	3500	20	Pine Grove Ave	Colonial Dr	Matthews St	733	23	1,873	3	Local	1	Asphalt	7.9	10.0	9.3	8.1	10.0	10.0	10.0	10.0	9.8	9.5
343245256	5189	3500	25	Pine Grove Ave	Matthews St	N Druid Hills Rd	437	22	1,069	3	Local	1	Asphalt	4.7	10.0	9.3	8.6	10.0	10.0	10.0	10.0	9.1	9.7
443674432	4892	3520	5	Pine Ridge Rd	Woods Cir	Pine Ridge Rd	399	23	1,021	3	Local	1	Asphalt	6.3	10.0	8.3	6.9	9.8	10.0	8.0	10.0	9.8	9.6
343245465	2530	3530	5	Poplar Springs Dr	Drew Valley Rd	Drew Valley Rd	1,628	21	3,798	3	Local	1	Asphalt	6.0	9.9	8.4	5.5	9.5	10.0	10.0	10.0	9.5	8.8
343246429	4449	3540	5	Preston Ct	SOUTH END	Byrnwyck Rd	260	32	926	3	Local	1	Asphalt	5.8	10.0	10.0	10.0	10.0	10.0	10.0	10.0	9.7	10.0
343246295	3413	3550	5	Ragley Hall Rd	Wycherly Ct	Hampton Hall Dr	301	27	904	3	Local	1	Asphalt	2.1	10.0	9.0	7.2	10.0	10.0	10.0	10.0	10.0	10.0
343246256	3412	3550	10	Ragley Hall Rd	Epping Forest Dr	Wycherly Ct	2,713	27	8,139	3	Local	1	Asphalt	2.7	10.0	8.5	6.4	8.8	10.0	9.9	10.0	10.0	9.4
343246258	3411	3550	15	Ragley Hall Rd	Epping Forest Dr	Epping Forest Dr	3,052	26	8,816	3	Local	1	Asphalt	2.9	10.0	8.2	6.0	8.5	10.0	9.9	10.0	10.0	9.7
343246421	3018	3560	5	Rains Ct	SOUTH END	Parkcrest Dr	479	32	1,702	3	Local	1	Asphalt	7.4	8.6	8.7	5.6	10.0	10.0	9.8	10.0	9.9	8.8
445260622	4397	3580	5	Ramp	Lake Hearn Dr	Parkside Pl	257	28	799	3	Local	1	Asphalt	4.4	10.0	10.0	9.1	10.0	10.0	10.0	10.0	9.7	10.0
424395289	3400	3590	5	Ramp	Johnson Ferry Rd	Johnson Ferry Rd	374	56	2,324	1	Arterial	1	Asphalt	3.2	10.0	9.5	10.0	10.0	10.0	10.0	10.0	10.0	10.0
424395286	3397	3590	10	Ramp	Johnson Ferry Rd	Ashford Dunwoody Rd	241	16	429	3	Local	1	Asphalt	5.9	10.0	10.0	10.0	10.0	10.0	10.0	10.0	9.7	10.0
424393733	3633	3610	5	Ramp	Dresden Dr	Peachtree Rd	228	21	533	3	Local	1	Asphalt	4.2	10.0	9.3	10.0	10.0	10.0	10.0	10.0	10.0	10.0
424393716	3631	3620	5	Ramp	N Druid Hills Rd	Peachtree Rd	285	23	728	3	Local	1	Asphalt	5.6	10.0	8.4	10.0	10.0	10.0	10.0	9.6	9.0	10.0
424393713	3630	3620	10	Ramp	Peachtree Rd	N Druid Hills Rd	164	15	273	3	Local	1	Asphalt	7.3	10.0	9.6	8.3	10.0	10.0	10.0	10.0	9.8	10.0
474618815	5101	3630	5	Ramp	E Roxboro Rd	Lake Blvd	224	15	373	2	Collector	1	Asphalt	3.1	10.0	9.9	10.0	10.0	10.0	10.0	10.0	10.0	10.0
443674371	5102	3630	10	Ramp	E Roxboro Rd	Lake Blvd	232	14	360	2	Collector	1	Asphalt	4.0	10.0	9.9	10.0	10.0	10.0	10.0	10.0	9.7	10.0
399731119	2191	5380	5	Ramp	Northeast Expy	N Druid Hills Rd	330	24	880	3	Local	1	Asphalt	3.8	10.0	8.3	7.9	10.0	10.0	10.0	10.0	9.3	10.0
423460881	4399	5520	5	Ramp	Exit 29	Lake Hearn Dr	508	34	1,920	3	Local	1	Asphalt	4.0	10.0	10.0	10.0	10.0	10.0	10.0	10.0	9.8	10.0
343245603	3379	3640	5	Raven Hill Dr	Stoland Dr	Boland Dr	351	22	858	3	Local	1	Asphalt	4.7	10.0	8.1	5.6	10.0	10.0	9.4	10.0	9.9	10.0
343245871	3378	3640	10	Raven Hill Dr	Boland Dr	Clairmont Rd	364	26	1,053	3	Local	1	Asphalt	3.4	10.0	9.0	5.9	10.0	10.0	8.7	10.0	9.9	9.9
343245786	1471	3650	5	Redding Rd	Caldwell Rd	Caldwell Rd	633	36	2,532	3	Local	1	Asphalt	3.9	10.0	7.5	5.0	10.0	10.0	9.9	10.0	9.8	10.0
343258493	1400	3650	10	Redding Rd	Crossway Dr	Caldwell Rd	1,950	28	6,067	3	Local	1	Asphalt	3.4	10.0	8.9	6.5	9.3	10.0	9.9	10.0	9.5	9.2
442732579	3409	3650	15	Redding Rd	Redding Way	Crossway Dr	1,727	28	5,374	3	Local	1	Asphalt	3.8	10.0	9.1	7.8	9.0	10.0	9.9	10.0	10.0	8.9
343245591	3410	3650	20	Redding Rd	Redding Way	SE END	372	28	1,156	3	Local	1	Asphalt	4.1	10.0	9.0	10.0	10.0	10.0	10.0	10.0	9.7	10.0
442738807	3282	3660	5	Redding Way	Ashford Rd	Winding Ln	555	19	1,172	3	Local	1	Asphalt	6.1	10.0	10.0	10.0	10.0	9.5	10.0	10.0	9.3	10.0
343245588	1483	3660	10	Redding Way	Winding Ln	Redding Rd	639	19	1,350	3	Local	1	Asphalt	2.8	10.0	10.0	10.0	10.0	9.5	10.0	10.0	10.0	10.0
343246517	2681	3690	5	Remington Rd	WEST END	Colt Dr	1,838	25	5,106	3	Local	1	Asphalt	2.7	10.0	8.8	8.7	10.0	10.0	8.4	10.0	9.8	10.0
343246535	1858	3690	10	Remington Rd	Colt Dr	Winchester Trl	342	26	987	3	Local	1	Asphalt	2.5	10.0	9.0	6.4	10.0	10.0	10.0	10.0	9.2	10.0
424392546	1859	3690	15	Remington Rd	Winchester Trl	Gramercy Cir	979	26	2,829	3	Local	1	Asphalt	2.4	10.0	9.5	7.5	10.0	10.0	9.6	10.0	10.0	9.9
500000051	20184	6080	5	Renfroe Pl	Ellsworth Way	SE END	189	39	817	3	Local	1	Asphalt	3.6	10.0	9.5	8.5	10.0	10.0	10.0	10.0	9.2	10.0
343246245	3892	3700	5	Rennes Ct	Rennes Dr	EAST END	487	30	1,623	3	Local	1	Asphalt	6.0	10.0	8.5	5.1	7.9	10.0	10.0	10.0	9.9	8.5

City of Brookhaven, GA

Appendix A - Street Inventory and Condition Summary

SuperSegment Details

Segment ID	GISID	Street Number	Block Number	Street Name	From Street	To Street	Pavement Length (ft)	Pavement Width (ft)	Pavement Area (yd2)	Agency FunCL Cd	Functional Class	Pavement Type Cd	Pavement Type	SuperSeg ID	SuperSeg Description	SuperSeg Length (ft)	SuperSeg Area (yd2)	SuperSeg LAD	SuperSeg PCI
474613781	714	3480	15	Perimeter Summit Pkwy	Lake Hearn Dr	Perimeter Summit Pkwy	1,697	23	4,336	2	Collector	1	Asphalt	3650	3650 - Perimeter Summit Pkwy + Others	6971	21363	8	85
408880031	2518	3490	5	Pine Cone Ln	SOUTH END	Briarwood Rd	1,374	20	3,052	3	Local	1	Asphalt	3660	3660 - Pine Cone Ln	1374	3052	33	59
343243934	97	3500	5	Pine Grove Ave	Standard Dr	Attaway Walk	969	23	2,476	3	Local	1	Asphalt	3670	3670 - Pine Grove Ave	2656	6892	18	69
343253669	98	3500	10	Pine Grove Ave	Attaway Walk	Loraine St	163	25	453	3	Local	1	Asphalt	3670	3670 - Pine Grove Ave	2656	6892	18	69
433599957	99	3500	15	Pine Grove Ave	Loraine St	Colonial Dr	354	26	1,022	3	Local	1	Asphalt	3670	3670 - Pine Grove Ave	2656	6892	18	69
343245245	5190	3500	20	Pine Grove Ave	Colonial Dr	Matthews St	733	23	1,873	3	Local	1	Asphalt	3670	3670 - Pine Grove Ave	2656	6892	18	69
343245256	5189	3500	25	Pine Grove Ave	Matthews St	N Druid Hills Rd	437	22	1,069	3	Local	1	Asphalt	3670	3670 - Pine Grove Ave	2656	6892	18	69
443674432	4892	3520	5	Pine Ridge Rd	Woods Cir	Pine Ridge Rd	399	23	1,021	3	Local	1	Asphalt	4430	4430 - Woods Cir + Others	1154	2991	40	53
343245465	2530	3530	5	Poplar Springs Dr	Drew Valley Rd	Drew Valley Rd	1,628	21	3,798	3	Local	1	Asphalt	3680	3680 - Poplar Springs Dr	1628	3798	55	35
343246429	4449	3540	5	Preston Ct	SOUTH END	Byrnwyck Rd	260	32	926	3	Local	1	Asphalt	1690	1690 - Byrnwyck Rd + Others	6901	19356	0	93
343246295	3413	3550	5	Ragley Hall Rd	Wycherly Ct	Hampton Hall Dr	301	27	904	3	Local	1	Asphalt	3690	3690 - Ragley Hall Rd	3015	9044	40	55
343246256	3412	3550	10	Ragley Hall Rd	Epping Forest Dr	Wycherly Ct	2,713	27	8,139	3	Local	1	Asphalt	3690	3690 - Ragley Hall Rd	3015	9044	40	55
343246258	3411	3550	15	Ragley Hall Rd	Epping Forest Dr	Epping Forest Dr	3,052	26	8,816	3	Local	1	Asphalt	3700	3700 - Ragley Hall Rd	3052	8816	43	49
343246421	3018	3560	5	Rains Ct	SOUTH END	Parkcrest Dr	479	32	1,702	3	Local	1	Asphalt	3580	3580 - Parkcrest Dr + Others	2489	6999	56	94
445260622	4397	3580	5	Ramp	Lake Hearn Dr	Parkside Pl	257	28	799	3	Local	1	Asphalt	3610	3610 - Parkside Pl + Others	1680	10125	9	85
424395289	3400	3590	5	Ramp	Johnson Ferry Rd	Johnson Ferry Rd	374	56	2,324	1	Arterial	1	Asphalt	2930	2930 - Johnson Ferry Rd + Others	5181	20579	26	73
424395286	3397	3590	10	Ramp	Johnson Ferry Rd	Ashford Dunwoody Rd	241	16	429	3	Local	1	Asphalt	1110	1110 - Ashford Dunwoody Rd + Others	4121	16652	2	91
424393733	3633	3610	5	Ramp	Dresden Dr	Peachtree Rd	228	21	533	3	Local	1	Asphalt	2220	2220 - Dresden Dr + Others	958	4082	19	67
424393716	3631	3620	5	Ramp	N Druid Hills Rd	Peachtree Rd	285	23	728	3	Local	1	Asphalt	3710	3710 - Ramp	449	1001	5	73
424393713	3630	3620	10	Ramp	Peachtree Rd	N Druid Hills Rd	164	15	273	3	Local	1	Asphalt	3710	3710 - Ramp	449	1001	5	73
474618815	5101	3630	5	Ramp	E Roxboro Rd	Lake Blvd	224	15	373	2	Collector	1	Asphalt	2970	2970 - Lake Blvd + Others	2287	8291	0	95
443674371	5102	3630	10	Ramp	E Roxboro Rd	Lake Blvd	232	14	360	2	Collector	1	Asphalt	2970	2970 - Lake Blvd + Others	2287	8291	0	95
399731119	2191	5380	5	Ramp	Northeast Expy	N Druid Hills Rd	330	24	880	3	Local	1	Asphalt	3720	3720 - Ramp	330	880	21	63
423460881	4399	5520	5	Ramp	Exit 29	Lake Hearn Dr	508	34	1,920	3	Local	1	Asphalt	3730	3730 - Ramp	508	1920	0	95
343245603	3379	3640	5	Raven Hill Dr	Stoland Dr	Boland Dr	351	22	858	3	Local	1	Asphalt	3740	3740 - Stoland Dr + Others	2288	6850	54	45
343245871	3378	3640	10	Raven Hill Dr	Boland Dr	Clairmont Rd	364	26	1,053	3	Local	1	Asphalt	3740	3740 - Stoland Dr + Others	2288	6850	54	45
343245786	1471	3650	5	Redding Rd	Caldwell Rd	Caldwell Rd	633	36	2,532	3	Local	1	Asphalt	3750	3750 - Redding Rd	4310	13972	39	53
343258493	1400	3650	10	Redding Rd	Crossway Dr	Caldwell Rd	1,950	28	6,067	3	Local	1	Asphalt	3750	3750 - Redding Rd	4310	13972	39	53
442732579	3409	3650	15	Redding Rd	Redding Way	Crossway Dr	1,727	28	5,374	3	Local	1	Asphalt	3750	3750 - Redding Rd	4310	13972	39	53
343245591	3410	3650	20	Redding Rd	Redding Way	SE END	372	28	1,156	3	Local	1	Asphalt	3760	3760 - Redding Way + Others	1566	3678	2	90
442738807	3282	3660	5	Redding Way	Ashford Rd	Winding Ln	555	19	1,172	3	Local	1	Asphalt	3760	3760 - Redding Way + Others	1566	3678	2	90
343245588	1483	3660	10	Redding Way	Winding Ln	Redding Rd	639	19	1,350	3	Local	1	Asphalt	3760	3760 - Redding Way + Others	1566	3678	2	90
343246517	2681	3690	5	Remington Rd	WEST END	Colt Dr	1,838	25	5,106	3	Local	1	Asphalt	3770	3770 - Remington Rd	3159	8922	27	70
343246535	1858	3690	10	Remington Rd	Colt Dr	Winchester Trl	342	26	987	3	Local	1	Asphalt	3770	3770 - Remington Rd	3159	8922	27	70
424392546	1859	3690	15	Remington Rd	Winchester Trl	Gramercy Cir	979	26	2,829	3	Local	1	Asphalt	3770	3770 - Remington Rd	3159	8922	27	70
500000051	20184	6080	5	Renfroe Pl	Ellsworth Way	SE END	189	39	817	3	Local	1	Asphalt	2430	2430 - Ellsworth Way + Others	396	1323	10	83
343246245	3892	3700	5	Rennes Ct	Rennes Dr	EAST END	487	30	1,623	3	Local	1	Asphalt	3780	3780 - Rennes Dr + Others	1204	3893	38	43

City of Brookhaven, GA
Appendix A - Street Inventory and Condition Summary

Segment ID	GISID	Street Number	Block Number	Street Name	From Street	To Street	Pavement Length (ft)	Pavement Width (ft)	Pavement Area (yd2)	Agency FunCL Cd	Functional Class	Pavement Type Cd	Pavement Type	Owner	Condition Summary									
															Strength Rating	Condition Rating	Roughness Index (RI)	Surface Distress Index (SDI)	Pavement Condition Index (PCI)	Override PCI	Current PCI	Survey Date	Load Assoc Distresses (LAD)	Non-Load Distresses (NLAD)
343246244	3823	3710	5	Rennes Dr	Rennes Ct	NORTH END	296	32	1,052	3	Local	1	Asphalt	City	3	Marginal	63	48	53	53	9/5/2016	7.4	44.4	
343246242	3824	3710	10	Rennes Dr	Breton Cir	Rennes Ct	422	26	1,218	3	Local	1	Asphalt	City	3	Fair	55	56	56	55	9/5/2016	33.5	10.9	
343245564	3377	3730	5	Richwood Dr	Wayland Cir	Wayland Cir	1,012	26	2,924	3	Local	1	Asphalt	City	1	Marginal	58	37	44	44	9/5/2016	46.3	16.8	
343245799	3121	3740	5	Ringle Rd	Surrey Ln	Parkridge Cres	1,741	27	5,222	3	Local	1	Asphalt	City	3	Marginal	76	44	55	54	9/5/2016	34.2	21.4	
343245777	1622	3740	10	Ringle Rd	Tobey Rd	Surrey Ln	303	26	875	3	Local	1	Asphalt	City	2	Fair	66	53	57	57	9/5/2016	44.2	2.9	
343243912	380	3760	3	Roxboro Dr	Roxboro Dr	Woodsdale Rd	165	24	441	3	Local	1	Asphalt	City	3	Marginal	72	44	54	53	9/5/2016	38.8	16.8	
343243916	4850	3760	5	Roxboro Dr	Woodsdale Rd	Tall Tree Dr	714	27	2,143	3	Local	1	Asphalt	City	3	Fair	75	56	63	62	9/5/2016	31.8	11.8	
343243918	4849	3760	10	Roxboro Dr	Tall Tree Dr	E Roxboro Rd	441	25	1,224	3	Local	1	Asphalt	City	2	Excellent	90	99	96	96	9/5/2016	0.0	1.1	
443674372	185	1880	10	Roxboro Rd	E Roxboro Rd	Lake Blvd	63	53	369	1	Arterial	1	Asphalt	City	1	Marginal	81	28	45	45	9/5/2016	53.1	19.2	
474618817	186	1880	20	Roxboro Rd	Lake Blvd	Ramp	98	75	817	1	Arterial	1	Asphalt	City	2	Marginal	79	40	53	53	9/5/2016	47.8	12.1	
399718043	4726	1890	5	Roxboro Rd	E Roxboro Rd	Ramp	751	50	4,173	1	Arterial	1	Asphalt	City	2	Excellent	90	97	95	94	9/5/2016	0.0	3.3	
343243929	294	1890	10	Roxboro Rd	Tall Tree Dr	E Roxboro Rd	421	32	1,495	1	Arterial	1	Asphalt	City	2	Excellent	96	97	97	97	9/5/2016	0.0	2.8	
343243924	4985	1890	15	Roxboro Rd	Wright Ave	Tall Tree Dr	334	31	1,149	1	Arterial	1	Asphalt	City	2	Excellent	89	98	95	94	9/5/2016	0.0	2.5	
343243922	4986	1890	20	Roxboro Rd	Roxboro Dr	Wright Ave	490	29	1,579	1	Arterial	1	Asphalt	City	2	Excellent	82	94	90	90	9/5/2016	0.0	6.3	
343244306	293	1890	25	Roxboro Rd	Goodwin Rd	Roxboro Dr	460	27	1,380	1	Arterial	1	Asphalt	City	3	Very Good	76	88	84	84	9/5/2016	8.2	4.0	
343244297	292	1890	30	Roxboro Rd	N Druid Hills Rd	Goodwin Rd	454	38	1,918	1	Arterial	1	Asphalt	City	2	Very Good	86	78	80	80	9/5/2016	0.0	22.5	
443674375	184	3770	5	Roxboro Rd	Ramp	E Roxboro Rd	104	55	637	1	Arterial	1	Asphalt	City	3	Excellent	84	95	91	91	9/5/2016	3.3	1.9	
343246482	3137	3780	5	Runnymede Rd	Bubbling Creek Rd	Shadow Ln	1,923	26	5,555	3	Local	1	Asphalt	City	1	Poor	54	31	39	38	9/5/2016	42.5	26.4	
343246487	2972	3780	10	Runnymede Rd	Shadow Ln	Donaldson Dr	881	26	2,544	3	Local	1	Asphalt	City	3	Marginal	66	46	53	53	9/5/2016	19.6	34.0	
442754804	3405	3790	5	Rustic Ridge Dr	Dunwoody Ln	Ashford Dunwoody Rd	1,292	25	3,588	3	Local	1	Asphalt	City	2	Excellent	83	94	90	90	9/5/2016	0.0	6.0	
343246463	3017	3830	5	Saint Clair Ct	Ashford Pl	NW END	782	29	2,520	3	Local	1	Asphalt	City	3	Marginal	71	45	53	53	9/5/2016	35.5	19.5	
343254281	4769	3840	5	Saint James Xing	NW END	Mill Creek Rd	708	25	1,968	3	Local	1	Asphalt	City	1	Marginal	39	41	41	40	9/5/2016	48.4	10.4	
470107592	93	5370	5	Saxon Pl	Saxon Valley Cir	Saxon Pl	336	25	933	3	Local	1	Asphalt	City	3	Good	56	70	65	65	9/5/2016	19.0	11.1	
470107595	92	5370	10	Saxon Pl	Saxon Pl	N Druid Hills Rd	91	32	325	3	Local	1	Asphalt	City	2	Good	59	78	72	71	9/5/2016	0.0	22.0	
442738592	3376	3850	5	Saybrook Dr	Oglethorpe Way	Inman Dr	1,204	25	3,345	3	Local	1	Asphalt	City	1	Marginal	62	34	43	43	9/5/2016	49.6	16.3	
465684314	3375	3860	5	Shadecrest Dr	Sunland Dr	NORTH END	251	23	641	3	Local	1	Asphalt	City	1	Poor	38	31	34	33	9/5/2016	65.9	2.8	
343246486	3003	3870	5	Shadow Ln	Bubbling Creek Rd	Runnymede Rd	755	26	2,181	3	Local	1	Asphalt	City	3	Marginal	61	47	52	52	9/5/2016	21.1	31.9	
408881853	387	3880	5	Shady Valley Dr	Lenox Crest	Goodwin Rd	559	21	1,303	3	Local	1	Asphalt	City	3	Good	69	66	67	66	9/5/2016	24.4	9.9	
343243902	386	3880	10	Shady Valley Dr	Childers Rd	Lenox Crest	311	22	760	3	Local	1	Asphalt	City	3	Good	71	69	70	69	9/5/2016	13.0	18.0	
343253476	385	3880	15	Shady Valley Dr	Lenox Vw	Childers Rd	242	26	699	3	Local	1	Asphalt	City	3	Good	70	73	72	72	9/5/2016	22.4	4.2	
408881859	384	3880	20	Shady Valley Dr	Shady Valley Dr	Lenox Vw	1,729	22	4,226	3	Local	1	Asphalt	City	3	Fair	60	54	56	56	9/5/2016	35.7	9.9	
343246910	3000	3890	5	Shawnee Ln	Navajo Trl	Ashwoody Ct	643	24	1,716	3	Local	1	Asphalt	City	3	Very Good	70	86	81	81	9/5/2016	12.8	1.1	
343246479	3001	3890	10	Shawnee Ln	Navajo Trl	Iroquois Path	1,092	25	3,034	3	Local	1	Asphalt	City	3	Very Good	81	86	85	84	9/5/2016	6.5	7.3	
470108911	3002	3890	15	Shawnee Ln	Oconee Pass	Iroquois Path	533	21	1,245	3	Local	1	Asphalt	City	3	Excellent	77	92	87	87	9/5/2016	6.6	1.3	
442738777	2781	3900	5	Sidestreet	Sidestreet Cir	NORTH END	496	29	1,599	3	Local	1	Asphalt	City	2	Marginal	59	36	43	43	9/5/2016	40.7	23.7	
343251235	2782	3900	10	Sidestreet	Sidestreet Ct	Sidestreet Cir	209	24	559	3	Local	1	Asphalt	City	1	Marginal	65	30	41	41	9/5/2016	58.5	11.8	
343251232	2783	3900	15	Sidestreet	Huntington Chase	Sidestreet Ct	273	25	759	3	Local	1	Asphalt	City	1	Marginal	54	36	42	42	9/5/2016	46.2	17.6	

City of Brookhaven, GA
Appendix A - Street Inventory and Condition Summary

Segment ID	GISID	Street Number	Block Number	Street Name	From Street	To Street	Pavement Length (ft)	Pavement Width (ft)	Pavement Area (yd2)	Agency FunCL Cd	Functional Class	Pavement Type Cd	Pavement Type	Condition Details									
														IRI Value (mm/m)	Rutting / Transverse Profile	Trans-Long Crk - Linear Crk	Alligator Crk / Divided Slab	Map Crk / Corner Break	Edge Crk / Joint Spall	Distortions / Faulting	Bleeding / Polished Agg	Raveling / Scaling	Patching
343246244	3823	3710	5	Rennes Dr	Rennes Ct	NORTH END	296	32	1,052	3	Local	1	Asphalt	4.4	10.0	5.8	9.4	8.3	10.0	10.0	10.0	9.6	9.9
343246242	3824	3710	10	Rennes Dr	Breton Cir	Rennes Ct	422	26	1,218	3	Local	1	Asphalt	5.5	10.0	8.7	6.7	10.0	10.0	10.0	10.0	9.9	10.0
343245564	3377	3730	5	Richwood Dr	Wayland Cir	Wayland Cir	1,012	26	2,924	3	Local	1	Asphalt	5.1	9.7	8.8	6.4	8.7	10.0	9.9	10.0	9.9	9.1
343245799	3121	3740	5	Ringle Rd	Surrey Ln	Parkridge Cres	1,741	27	5,222	3	Local	1	Asphalt	3.1	10.0	8.4	7.4	9.2	10.0	9.6	10.0	9.3	9.3
343245777	1622	3740	10	Ringle Rd	Tobey Rd	Surrey Ln	303	26	875	3	Local	1	Asphalt	4.0	10.0	9.8	6.5	9.9	10.0	10.0	10.0	9.9	8.8
343243912	380	3760	3	Roxboro Dr	Roxboro Dr	Woodsdale Rd	165	24	441	3	Local	1	Asphalt	3.4	10.0	8.8	6.1	9.1	10.0	10.0	10.0	9.7	10.0
343243916	4850	3760	5	Roxboro Dr	Woodsdale Rd	Tall Tree Dr	714	27	2,143	3	Local	1	Asphalt	3.1	10.0	9.1	7.5	9.2	10.0	10.0	10.0	10.0	9.1
343243918	4849	3760	10	Roxboro Dr	Tall Tree Dr	E Roxboro Rd	441	25	1,224	3	Local	1	Asphalt	3.3	10.0	10.0	10.0	10.0	10.0	10.0	10.0	9.8	10.0
443674372	185	1880	10	Roxboro Rd	E Roxboro Rd	Lake Blvd	63	53	369	1	Arterial	1	Asphalt	2.6	10.0	7.6	4.7	10.0	10.0	10.0	10.0	10.0	10.0
474618817	186	1880	20	Roxboro Rd	Lake Blvd	Ramp	98	75	817	1	Arterial	1	Asphalt	2.8	10.0	8.7	5.2	10.0	10.0	10.0	9.9	9.8	10.0
399718043	4726	1890	5	Roxboro Rd	E Roxboro Rd	Ramp	751	50	4,173	1	Arterial	1	Asphalt	2.0	10.0	9.6	10.0	10.0	10.0	10.0	10.0	10.0	10.0
343243929	294	1890	10	Roxboro Rd	Tall Tree Dr	E Roxboro Rd	421	32	1,495	1	Arterial	1	Asphalt	1.7	10.0	9.7	10.0	10.0	10.0	10.0	10.0	10.0	10.0
343243924	4985	1890	15	Roxboro Rd	Wright Ave	Tall Tree Dr	334	31	1,149	1	Arterial	1	Asphalt	2.3	10.0	9.7	10.0	10.0	10.0	10.0	10.0	10.0	10.0
343243922	4986	1890	20	Roxboro Rd	Roxboro Dr	Wright Ave	490	29	1,579	1	Arterial	1	Asphalt	2.6	10.0	9.4	10.0	10.0	10.0	10.0	9.9	9.8	10.0
343244306	293	1890	25	Roxboro Rd	Goodwin Rd	Roxboro Dr	460	27	1,380	1	Arterial	1	Asphalt	3.0	9.1	9.5	10.0	10.0	10.0	10.0	9.9	10.0	10.0
343244297	292	1890	30	Roxboro Rd	N Druid Hills Rd	Goodwin Rd	454	38	1,918	1	Arterial	1	Asphalt	2.3	10.0	7.4	10.0	10.0	10.0	10.0	9.7	10.0	10.0
443674375	184	3770	5	Roxboro Rd	Ramp	E Roxboro Rd	104	55	637	1	Arterial	1	Asphalt	2.7	10.0	9.8	9.7	10.0	10.0	10.0	10.0	9.9	10.0
343246482	3137	3780	5	Runnymede Rd	Bubbling Creek Rd	Shadow Ln	1,923	26	5,555	3	Local	1	Asphalt	5.7	10.0	8.6	6.5	7.3	10.0	10.0	10.0	9.9	9.1
343246487	2972	3780	10	Runnymede Rd	Shadow Ln	Donaldson Dr	881	26	2,544	3	Local	1	Asphalt	4.1	10.0	8.6	8.3	6.0	10.0	9.8	10.0	9.9	9.8
442754804	3405	3790	5	Rustic Ridge Dr	Dunwoody Ln	Ashford Dunwoody Rd	1,292	25	3,588	3	Local	1	Asphalt	3.7	10.0	9.3	10.0	10.0	10.0	10.0	10.0	10.0	10.0
343246463	3017	3830	5	Saint Clair Ct	Ashford Pl	NW END	782	29	2,520	3	Local	1	Asphalt	3.6	9.8	8.0	6.9	9.5	10.0	9.9	10.0	9.8	9.8
343254281	4769	3840	5	Saint James Xing	NW END	Mill Creek Rd	708	25	1,968	3	Local	1	Asphalt	8.7	9.6	8.8	5.7	10.0	10.0	10.0	10.0	9.8	9.8
470107592	93	5370	5	Saxon Pl	Saxon Valley Cir	Saxon Pl	336	25	933	3	Local	1	Asphalt	5.4	10.0	9.6	8.6	8.9	10.0	10.0	10.0	9.8	9.4
470107595	92	5370	10	Saxon Pl	Saxon Pl	N Druid Hills Rd	91	32	325	3	Local	1	Asphalt	9.6	10.0	9.7	10.0	6.7	10.0	10.0	10.0	9.7	10.0
442738592	3376	3850	5	Saybrook Dr	Oglethorpe Way	Inman Dr	1,204	25	3,345	3	Local	1	Asphalt	4.5	10.0	8.7	6.4	10.0	10.0	8.7	10.0	8.9	9.4
465684314	3375	3860	5	Shadecrest Dr	Sunland Dr	NORTH END	251	23	641	3	Local	1	Asphalt	8.9	10.0	10.0	4.3	10.0	10.0	10.0	10.0	9.5	8.9
343246486	3003	3870	5	Shadow Ln	Bubbling Creek Rd	Runnymede Rd	755	26	2,181	3	Local	1	Asphalt	4.6	10.0	8.7	8.5	6.2	10.0	9.5	10.0	9.9	9.6
408881853	387	3880	5	Shady Valley Dr	Lenox Crest	Goodwin Rd	559	21	1,303	3	Local	1	Asphalt	3.8	9.5	8.9	8.5	10.0	10.0	9.4	10.0	9.9	9.9
343243902	386	3880	10	Shady Valley Dr	Childers Rd	Lenox Crest	311	22	760	3	Local	1	Asphalt	3.5	10.0	7.8	9.3	10.0	10.0	9.4	10.0	10.0	9.8
343253476	385	3880	15	Shady Valley Dr	Lenox Vw	Childers Rd	242	26	699	3	Local	1	Asphalt	3.6	10.0	9.5	7.8	10.0	10.0	10.0	10.0	10.0	10.0
408881859	384	3880	20	Shady Valley Dr	Shady Valley Dr	Lenox Vw	1,729	22	4,226	3	Local	1	Asphalt	4.7	9.1	9.0	7.6	9.9	10.0	9.6	10.0	9.7	10.0
343246910	3000	3890	5	Shawnee Ln	Navajo Trl	Ashwoody Ct	643	24	1,716	3	Local	1	Asphalt	3.6	10.0	10.0	9.1	10.0	10.0	9.4	10.0	9.8	10.0
343246479	3001	3890	10	Shawnee Ln	Navajo Trl	Iroquois Path	1,092	25	3,034	3	Local	1	Asphalt	2.6	10.0	9.1	10.0	10.0	10.0	9.1	10.0	10.0	10.0
470108911	3002	3890	15	Shawnee Ln	Oconee Pass	Iroquois Path	533	21	1,245	3	Local	1	Asphalt	3.8	10.0	9.8	10.0	10.0	10.0	9.1	10.0	10.0	10.0
442738777	2781	3900	5	Sidestreet	Sidestreet Cir	NORTH END	496	29	1,599	3	Local	1	Asphalt	4.9	10.0	7.7	6.3	9.1	10.0	10.0	10.0	9.8	9.6
343251235	2782	3900	10	Sidestreet	Sidestreet Ct	Sidestreet Cir	209	24	559	3	Local	1	Asphalt	4.2	10.0	8.6	4.2	10.0	10.0	10.0	10.0	9.9	10.0
343251232	2783	3900	15	Sidestreet	Huntington Chase	Sidestreet Ct	273	25	759	3	Local	1	Asphalt	5.7	10.0	8.6	5.4	8.9	10.0	10.0	10.0	9.8	10.0

City of Brookhaven, GA
Appendix A - Street Inventory and Condition Summary

SuperSegment Details

Segment ID	GISID	Street Number	Block Number	Street Name	From Street	To Street	Pavement Length (ft)	Pavement Width (ft)	Pavement Area (yd2)	Agency FunCL Cd	Functional Class	Pavement Type Cd	Pavement Type	SuperSeg ID	SuperSeg Description	SuperSeg Length (ft)	SuperSeg Area (Yd2)	SuperSeg LAD	SuperSeg PCI
343246244	3823	3710	5	Rennes Dr	Rennes Ct	NORTH END	296	32	1,052	3	Local	1	Asphalt	3780	3780 - Rennes Dr + Others	1204	3893	38	43
343246242	3824	3710	10	Rennes Dr	Breton Cir	Rennes Ct	422	26	1,218	3	Local	1	Asphalt	3780	3780 - Rennes Dr + Others	1204	3893	38	43
343245564	3377	3730	5	Richwood Dr	Wayland Cir	Wayland Cir	1,012	26	2,924	3	Local	1	Asphalt	4320	4320 - Wayland Cir + Others	3351	8888	53	41
343245799	3121	3740	5	Ringle Rd	Surrey Ln	Parkridge Cres	1,741	27	5,222	3	Local	1	Asphalt	3790	3790 - Ringle Rd + Others	3974	10815	39	51
343245777	1622	3740	10	Ringle Rd	Tobey Rd	Surrey Ln	303	26	875	3	Local	1	Asphalt	3790	3790 - Ringle Rd + Others	3974	10815	39	51
343243912	380	3760	3	Roxboro Dr	Roxboro Dr	Woodsdale Rd	165	24	441	3	Local	1	Asphalt	3800	3800 - Roxboro Dr	880	2584	33	61
343243916	4850	3760	5	Roxboro Dr	Woodsdale Rd	Tall Tree Dr	714	27	2,143	3	Local	1	Asphalt	3800	3800 - Roxboro Dr	880	2584	33	61
343243918	4849	3760	10	Roxboro Dr	Tall Tree Dr	E Roxboro Rd	441	25	1,224	3	Local	1	Asphalt	3810	3810 - Roxboro Dr	441	1224	0	96
443674372	185	1880	10	Roxboro Rd	E Roxboro Rd	Lake Blvd	63	53	369	1	Arterial	1	Asphalt	3820	3820 - Roxboro Rd	161	1186	49	50
474618817	186	1880	20	Roxboro Rd	Lake Blvd	Ramp	98	75	817	1	Arterial	1	Asphalt	3820	3820 - Roxboro Rd	161	1186	49	50
399718043	4726	1890	5	Roxboro Rd	E Roxboro Rd	Ramp	751	50	4,173	1	Arterial	1	Asphalt	3830	3830 - Roxboro Rd + Others	3014	12331	1	91
343243929	294	1890	10	Roxboro Rd	Tall Tree Dr	E Roxboro Rd	421	32	1,495	1	Arterial	1	Asphalt	3830	3830 - Roxboro Rd + Others	3014	12331	1	91
343243924	4985	1890	15	Roxboro Rd	Wright Ave	Tall Tree Dr	334	31	1,149	1	Arterial	1	Asphalt	3830	3830 - Roxboro Rd + Others	3014	12331	1	91
343243922	4986	1890	20	Roxboro Rd	Roxboro Dr	Wright Ave	490	29	1,579	1	Arterial	1	Asphalt	3830	3830 - Roxboro Rd + Others	3014	12331	1	91
343244306	293	1890	25	Roxboro Rd	Goodwin Rd	Roxboro Dr	460	27	1,380	1	Arterial	1	Asphalt	3830	3830 - Roxboro Rd + Others	3014	12331	1	91
343244297	292	1890	30	Roxboro Rd	N Druid Hills Rd	Goodwin Rd	454	38	1,918	1	Arterial	1	Asphalt	3830	3830 - Roxboro Rd + Others	3014	12331	1	91
443674375	184	3770	5	Roxboro Rd	Ramp	E Roxboro Rd	104	55	637	1	Arterial	1	Asphalt	3830	3830 - Roxboro Rd + Others	3014	12331	1	91
343246482	3137	3780	5	Runnymede Rd	Bubbling Creek Rd	Shadow Ln	1,923	26	5,555	3	Local	1	Asphalt	3840	3840 - Runnymede Rd + Others	3558	10280	32	45
343246487	2972	3780	10	Runnymede Rd	Shadow Ln	Donaldson Dr	881	26	2,544	3	Local	1	Asphalt	3840	3840 - Runnymede Rd + Others	3558	10280	32	45
442754804	3405	3790	5	Rustic Ridge Dr	Dunwoody Ln	Ashford Dunwoody Rd	1,292	25	3,588	3	Local	1	Asphalt	3850	3850 - Rustic Ridge Dr	1292	3588	0	90
343246463	3017	3830	5	Saint Clair Ct	Ashford Pl	NW END	782	29	2,520	3	Local	1	Asphalt	3860	3860 - Saint Clair Ct	782	2520	35	53
343254281	4769	3840	5	Saint James Xing	NW END	Mill Creek Rd	708	25	1,968	3	Local	1	Asphalt	3870	3870 - Saint James Xing	708	1968	48	40
470107592	93	5370	5	Saxon Pl	Saxon Valley Cir	Saxon Pl	336	25	933	3	Local	1	Asphalt	3880	3880 - Saxon Pl	427	1258	14	67
470107595	92	5370	10	Saxon Pl	Saxon Pl	N Druid Hills Rd	91	32	325	3	Local	1	Asphalt	3880	3880 - Saxon Pl	427	1258	14	67
442738592	3376	3850	5	Saybrook Dr	Oglethorpe Way	Inman Dr	1,204	25	3,345	3	Local	1	Asphalt	3890	3890 - Saybrook Dr + Others	1902	4740	45	44
465684314	3375	3860	5	Shadecrest Dr	Sunland Dr	NORTH END	251	23	641	3	Local	1	Asphalt	4040	4040 - Sunland Dr + Others	1841	4808	38	44
343246486	3003	3870	5	Shadow Ln	Bubbling Creek Rd	Runnymede Rd	755	26	2,181	3	Local	1	Asphalt	3840	3840 - Runnymede Rd + Others	3558	10280	32	45
408881853	387	3880	5	Shady Valley Dr	Lenox Crest	Goodwin Rd	559	21	1,303	3	Local	1	Asphalt	3900	3900 - Shady Valley Dr	2840	6988	30	61
343243902	386	3880	10	Shady Valley Dr	Childers Rd	Lenox Crest	311	22	760	3	Local	1	Asphalt	3900	3900 - Shady Valley Dr	2840	6988	30	61
343253476	385	3880	15	Shady Valley Dr	Lenox Vw	Childers Rd	242	26	699	3	Local	1	Asphalt	3900	3900 - Shady Valley Dr	2840	6988	30	61
408881859	384	3880	20	Shady Valley Dr	Shady Valley Dr	Lenox Vw	1,729	22	4,226	3	Local	1	Asphalt	3900	3900 - Shady Valley Dr	2840	6988	30	61
343246910	3000	3890	5	Shawnee Ln	Navajo Trl	Ashwoody Ct	643	24	1,716	3	Local	1	Asphalt	3910	3910 - Shawnee Ln	2269	5994	8	84
343246479	3001	3890	10	Shawnee Ln	Navajo Trl	Iroquois Path	1,092	25	3,034	3	Local	1	Asphalt	3910	3910 - Shawnee Ln	2269	5994	8	84
470108911	3002	3890	15	Shawnee Ln	Oconee Pass	Iroquois Path	533	21	1,245	3	Local	1	Asphalt	3910	3910 - Shawnee Ln	2269	5994	8	84
442738777	2781	3900	5	Sidestreet	Sidestreet Cir	NORTH END	496	29	1,599	3	Local	1	Asphalt	3920	3920 - Sidestreet + Others	2010	6537	52	38
343251235	2782	3900	10	Sidestreet	Sidestreet Ct	Sidestreet Cir	209	24	559	3	Local	1	Asphalt	3920	3920 - Sidestreet + Others	2010	6537	52	38
343251232	2783	3900	15	Sidestreet	Huntington Chase	Sidestreet Ct	273	25	759	3	Local	1	Asphalt	3920	3920 - Sidestreet + Others	2010	6537	52	38

City of Brookhaven, GA
Appendix A - Street Inventory and Condition Summary

Segment ID	GISID	Street Number	Block Number	Street Name	From Street	To Street	Pavement Length (ft)	Pavement Width (ft)	Pavement Area (yd2)	Agency FunCL Cd	Functional Class	Pavement Type Cd	Pavement Type	Owner	Condition Summary									
															Strength Rating	Condition Rating	Roughness Index (RI)	Surface Distress Index (SDI)	Pavement Condition Index (PCI)	Override PCI	Current PCI	Survey Date	Load Assoc Distresses (LAD)	Non-Load Distresses (NLAD)
343251236	1815	3910	5	Sidestreet Cir	Sidestreet	NW END	155	38	656	3	Local	1	Asphalt	City	1	Marginal	47	38	41	41	9/5/2016	40.6	21.2	
343251234	1816	3920	5	Sidestreet Ct	Sidestreet	SE END	185	36	740	3	Local	1	Asphalt	City	1	Poor	52	29	37	36	9/5/2016	70.3	0.8	
343245717	3821	3930	5	Silver Lake Dr	Lynwood Dr	NORTH END	915	21	2,135	3	Local	1	Asphalt	City	1	Marginal	69	34	46	45	9/5/2016	55.7	10.2	
343245716	3822	3930	10	Silver Lake Dr	Fala Pl	Lynwood Dr	365	20	811	3	Local	1	Asphalt	City	3	Fair	58	66	63	63	9/5/2016	23.9	10.1	
343245781	3162	3950	5	Skyland Dr	Tobey Rd	8th St	1,963	22	4,799	3	Local	1	Asphalt	City	2	Marginal	77	38	51	51	9/5/2016	40.3	21.5	
343245778	3163	3950	10	Skyland Dr	Georgian Ter	Tobey Rd	382	24	1,020	3	Local	1	Asphalt	City	2	Marginal	81	40	53	53	9/5/2016	46.3	14.0	
343245767	3164	3950	15	Skyland Dr	Duke Rd	Georgian Ter	386	22	943	3	Local	1	Asphalt	City	2	Marginal	59	45	50	49	9/5/2016	44.1	11.1	
343245765	1572	3950	20	Skyland Dr	Bragg St	Duke Rd	410	23	1,048	3	Local	1	Asphalt	City	3	Good	73	66	68	68	9/5/2016	11.6	22.4	
367666024	3165	3950	25	Skyland Dr	S Bamby Ln	Bragg St	358	23	916	3	Local	1	Asphalt	City	3	Marginal	76	38	51	50	9/5/2016	34.7	27.2	
343245759	3371	3950	30	Skyland Dr	S Bamby Ln	Carlton Pl	270	23	690	3	Local	1	Asphalt	City	3	Fair	65	59	61	61	9/5/2016	22.5	18.3	
343245622	3372	3950	35	Skyland Dr	Dresden Dr	Carlton Pl	1,169	23	2,988	3	Local	1	Asphalt	City	3	Fair	79	54	63	62	9/5/2016	24.5	21.2	
442752290	3373	3950	40	Skyland Dr	S Garden Ct	Dresden Dr	533	24	1,421	3	Local	1	Asphalt	City	2	Marginal	77	38	51	51	9/5/2016	45.4	16.6	
422909404	1425	3950	45	Skyland Dr	Skyland Dr	Canmont Dr	815	31	2,807	3	Local	1	Asphalt	City	2	Marginal	60	44	49	49	9/5/2016	39.3	16.6	
343245599	1428	3950	50	Skyland Dr	Skyland Ter	Skyland Trl	108	33	394	3	Local	1	Asphalt	City	3	Fair	74	49	57	57	9/5/2016	33.2	17.8	
343245601	1478	3970	5	Skyland Ter	Skyland Dr	Stoland Dr	528	35	2,053	3	Local	1	Asphalt	City	1	Marginal	73	33	46	46	9/5/2016	54.6	12.7	
343245596	3289	3980	5	Skyland Trl	Gardenside Ct	Skyland Dr	1,350	24	3,600	3	Local	1	Asphalt	City	2	Marginal	74	41	52	51	9/5/2016	39.8	19.5	
408880161	3290	3980	10	Skyland Trl	Drew Valley Rd	Gardenside Ct	1,196	25	3,321	3	Local	1	Asphalt	City	3	Fair	82	46	58	58	9/5/2016	37.2	16.4	
343251667	2331	4020	5	Somervale Ct	SOUTH END	Clairmont Way	436	35	1,695	3	Local	1	Asphalt	City	1	Poor	51	23	32	94	9/6/2016	65.0	12.3	
470878286	5160	4060	5	Standard Dr	Pine Grove Ave	Brookhaven Hideaway Ct	139	23	356	3	Local	1	Asphalt	City	2	Marginal	27	54	45	45	9/5/2016	36.1	9.6	
404100266	129	4060	10	Standard Dr	Brookhaven Hideaway Ct	Loraine St	1,230	24	3,279	3	Local	1	Asphalt	City	3	Good	68	69	69	69	9/5/2016	25.3	5.4	
343245272	130	4060	15	Standard Dr	Loraine St	Colonial Dr	384	23	981	3	Local	1	Asphalt	City	3	Good	74	74	74	73	9/5/2016	20.0	6.5	
343245274	131	4060	20	Standard Dr	Colonial Dr	Thornwell Dr	164	29	528	3	Local	1	Asphalt	City	2	Good	61	80	74	74	9/5/2016	0.0	20.0	
343245282	3820	4060	25	Standard Dr	Thornwell Dr	Matthews St	450	24	1,200	3	Local	1	Asphalt	City	3	Very Good	71	85	80	80	9/5/2016	5.9	9.5	
343255436	3819	4060	30	Standard Dr	Matthews St	Brookhaven Heights Ct	369	25	1,026	3	Local	1	Asphalt	City	3	Good	52	72	66	66	9/5/2016	12.2	15.4	
343255437	1163	4060	35	Standard Dr	Brookhaven Heights Ct	N Druid Hills Rd	94	23	241	3	Local	1	Asphalt	City	3	Very Good	69	88	81	81	9/5/2016	4.0	8.3	
465684019	3370	4070	5	Star Dr	N Druid Hills Rd	Sylvan Cir	1,513	24	4,035	3	Local	1	Asphalt	City	2	Excellent	90	99	96	95	9/5/2016	0.0	1.5	
424393770	1112	5430	5	State Hwy 141	Glen Way	Glen Way	140	94	1,464	1	Arterial	1	Asphalt	City	3	Good	94	58	70	70	9/5/2016	10.1	31.6	
343245627	3369	4080	5	Stoland Dr	Raven Hill Dr	Canmont Dr	817	24	2,179	3	Local	1	Asphalt	City	1	Poor	65	28	40	40	9/5/2016	61.5	10.9	
343245602	1430	4080	10	Stoland Dr	Skyland Ter	Raven Hill Dr	227	28	707	3	Local	1	Asphalt	City	3	Marginal	57	48	51	51	9/5/2016	37.2	14.9	
343246319	3437	4090	5	Stratfield Cir	Stratfield Dr	Stratfield Dr	1,523	25	4,231	3	Local	1	Asphalt	City	1	Marginal	64	33	43	43	9/5/2016	51.4	15.7	
343246306	3365	4100	5	Stratfield Dr	NW END	Epping Forest Dr	794	28	2,470	3	Local	1	Asphalt	City	1	Marginal	70	30	43	43	9/5/2016	53.8	16.4	
343246321	3366	4100	10	Stratfield Dr	Kadleston Way	Epping Forest Dr	730	26	2,108	3	Local	1	Asphalt	City	1	Poor	63	27	39	39	9/5/2016	62.1	10.9	
343246320	1431	4100	15	Stratfield Dr	Stratfield Cir	Kadleston Way	160	27	481	3	Local	1	Asphalt	City	3	Fair	81	53	62	62	9/5/2016	33.0	14.2	
343246316	3367	4100	20	Stratfield Dr	Stratfield Cir	Stratfield Cir	794	25	2,205	3	Local	1	Asphalt	City	3	Marginal	72	43	53	53	9/5/2016	36.4	20.2	
343246315	3368	4100	25	Stratfield Dr	Ashford Dunwoody Rd	Stratfield Cir	1,067	25	2,964	3	Local	1	Asphalt	City	3	Excellent	82	94	90	90	9/5/2016	3.3	3.0	
343246289	3036	4110	5	Sunderland Cir	Sunderland Way	Sunderland Ct	1,304	26	3,767	3	Local	1	Asphalt	City	2	Marginal	73	37	49	49	9/5/2016	46.0	16.9	
343246290	3035	4110	10	Sunderland Cir	Sunderland Way	Sunderland Ct	1,471	26	4,249	3	Local	1	Asphalt	City	2	Marginal	75	44	55	54	9/5/2016	45.8	9.8	

City of Brookhaven, GA
Appendix A - Street Inventory and Condition Summary

Segment ID	GISID	Street Number	Block Number	Street Name	From Street	To Street	Pavement Length (ft)	Pavement Width (ft)	Pavement Area (yd2)	Agency FunCL Cd	Functional Class	Pavement Type Cd	Pavement Type	Condition Details									
														IRI Value (mm/m)	Rutting / Transverse Profile	Trans-Long Crk - Linear Crk	Alligator Crk / Divided Slab	Map Crk / Corner Break	Edge Crk / Joint Spall	Distortions / Faulting	Bleeding / Polished Agg	Raveling / Scaling	Patching
343251236	1815	3910	5	Sidestreet Cir	Sidestreet	NW END	155	38	656	3	Local	1	Asphalt	6.9	10.0	8.7	5.9	8.2	10.0	10.0	9.9	10.0	
343251234	1816	3920	5	Sidestreet Ct	Sidestreet	SE END	185	36	740	3	Local	1	Asphalt	6.0	10.0	10.0	5.4	10.0	10.0	10.0	9.9	6.9	
343245717	3821	3930	5	Silver Lake Dr	Lynwood Dr	NORTH END	915	21	2,135	3	Local	1	Asphalt	3.7	9.9	8.7	5.5	10.0	10.0	10.0	10.0	8.8	
343245716	3822	3930	10	Silver Lake Dr	Fala Pl	Lynwood Dr	365	20	811	3	Local	1	Asphalt	5.1	9.8	8.9	8.1	10.0	10.0	9.5	10.0	10.0	
343245781	3162	3950	5	Skyland Dr	Tobey Rd	8th St	1,963	22	4,799	3	Local	1	Asphalt	2.9	10.0	8.4	7.1	10.0	10.0	8.6	10.0	8.4	
343245778	3163	3950	10	Skyland Dr	Georgian Ter	Tobey Rd	382	24	1,020	3	Local	1	Asphalt	2.6	10.0	9.0	6.3	10.0	10.0	10.0	8.9	8.8	
343245767	3164	3950	15	Skyland Dr	Duke Rd	Georgian Ter	386	22	943	3	Local	1	Asphalt	4.9	10.0	9.2	6.7	10.0	10.0	10.0	9.1	8.6	
343245765	1572	3950	20	Skyland Dr	Bragg St	Duke Rd	410	23	1,048	3	Local	1	Asphalt	3.3	10.0	7.3	9.2	10.0	9.9	9.9	10.0	9.7	
367666024	3165	3950	25	Skyland Dr	S Bamby Ln	Bragg St	358	23	916	3	Local	1	Asphalt	3.0	10.0	7.0	7.3	10.0	9.8	10.0	10.0	9.4	
343245759	3371	3950	30	Skyland Dr	S Bamby Ln	Carlton Pl	270	23	690	3	Local	1	Asphalt	4.1	10.0	8.4	8.0	10.0	10.0	9.9	10.0	9.7	
343245622	3372	3950	35	Skyland Dr	Dresden Dr	Carlton Pl	1,169	23	2,988	3	Local	1	Asphalt	2.8	10.0	8.4	8.6	8.5	10.0	9.6	10.0	9.0	
442752290	3373	3950	40	Skyland Dr	S Garden Ct	Dresden Dr	533	24	1,421	3	Local	1	Asphalt	2.9	10.0	8.7	6.8	8.9	10.0	10.0	10.0	8.3	
422909404	1425	3950	45	Skyland Dr	Skyland Dr	Canmont Dr	815	31	2,807	3	Local	1	Asphalt	4.8	10.0	8.5	6.5	9.3	10.0	10.0	9.9	9.5	
343245599	1428	3950	50	Skyland Dr	Skyland Ter	Skyland Trl	108	33	394	3	Local	1	Asphalt	3.2	10.0	9.3	8.1	7.8	10.0	10.0	10.0	8.2	
343245601	1478	3970	5	Skyland Ter	Skyland Dr	Stoland Dr	528	35	2,053	3	Local	1	Asphalt	3.3	9.7	9.1	6.1	10.0	10.0	8.3	10.0	9.1	
343245596	3289	3980	5	Skyland Trl	Gardenside Ct	Skyland Dr	1,350	24	3,600	3	Local	1	Asphalt	3.3	10.0	9.2	6.5	8.3	10.0	9.9	10.0	9.3	
408880161	3290	3980	10	Skyland Trl	Drew Valley Rd	Gardenside Ct	1,196	25	3,321	3	Local	1	Asphalt	2.6	10.0	9.1	7.7	8.4	10.0	9.9	10.0	8.3	
343251667	2331	4020	5	Somervale Ct	SOUTH END	Clairmont Way	436	35	1,695	3	Local	1	Asphalt	6.3	10.0	9.5	4.7	10.0	10.0	10.0	10.0	8.6	
470878286	5160	4060	5	Standard Dr	Pine Grove Ave	Brookhaven Hideaway Ct	139	23	356	3	Local	1	Asphalt	12.2	10.0	8.9	8.7	10.0	10.0	6.7	10.0	9.8	
404100266	129	4060	10	Standard Dr	Brookhaven Hideaway Ct	Loraine St	1,230	24	3,279	3	Local	1	Asphalt	3.8	10.0	9.4	8.9	10.0	10.0	8.1	10.0	9.9	
343245272	130	4060	15	Standard Dr	Loraine St	Colonial Dr	384	23	981	3	Local	1	Asphalt	3.3	10.0	9.2	8.5	10.0	10.0	9.4	10.0	9.9	
343245274	131	4060	20	Standard Dr	Colonial Dr	Thornwell Dr	164	29	528	3	Local	1	Asphalt	5.1	10.0	8.0	10.0	10.0	10.0	10.0	9.3	10.0	
343245282	3820	4060	25	Standard Dr	Thornwell Dr	Matthews St	450	24	1,200	3	Local	1	Asphalt	3.5	10.0	8.8	9.4	10.0	10.0	10.0	10.0	10.0	
343255436	3819	4060	30	Standard Dr	Matthews St	Brookhaven Heights Ct	369	25	1,026	3	Local	1	Asphalt	6.0	10.0	9.1	8.9	8.6	10.0	10.0	10.0	9.8	
343255437	1163	4060	35	Standard Dr	Brookhaven Heights Ct	N Druid Hills Rd	94	23	241	3	Local	1	Asphalt	4.9	10.0	9.1	9.6	10.0	10.0	10.0	10.0	9.8	
465684019	3370	4070	5	Star Dr	N Druid Hills Rd	Sylvan Cir	1,513	24	4,035	3	Local	1	Asphalt	4.3	10.0	10.0	10.0	10.0	10.0	10.0	10.0	9.8	
424393770	1112	5430	5	State Hwy 141	Glen Way	Glen Way	140	94	1,464	1	Arterial	1	Asphalt	1.8	10.0	7.6	9.0	8.5	10.0	10.0	10.0	9.4	
343245627	3369	4080	5	Stoland Dr	Raven Hill Dr	Canmont Dr	817	24	2,179	3	Local	1	Asphalt	4.2	10.0	8.8	4.5	9.9	10.0	9.8	10.0	9.4	
343245602	1430	4080	10	Stoland Dr	Skyland Ter	Raven Hill Dr	227	28	707	3	Local	1	Asphalt	5.3	10.0	9.4	6.3	8.5	10.0	10.0	10.0	9.8	
343246319	3437	4090	5	Stratfield Cir	Stratfield Dr	Stratfield Dr	1,523	25	4,231	3	Local	1	Asphalt	4.2	9.8	8.7	5.7	10.0	10.0	9.3	10.0	9.7	
343246306	3365	4100	5	Stratfield Dr	NW END	Epping Forest Dr	794	28	2,470	3	Local	1	Asphalt	3.6	10.0	8.4	4.7	9.4	10.0	10.0	10.0	9.9	
343246321	3366	4100	10	Stratfield Dr	Kadleston Way	Epping Forest Dr	730	26	2,108	3	Local	1	Asphalt	4.4	10.0	8.8	3.8	10.0	10.0	10.0	10.0	9.8	
343246320	1431	4100	15	Stratfield Dr	Stratfield Cir	Kadleston Way	160	27	481	3	Local	1	Asphalt	2.6	10.0	9.0	6.7	8.9	10.0	10.0	10.0	10.0	
343246316	3367	4100	20	Stratfield Dr	Stratfield Cir	Stratfield Way	794	25	2,205	3	Local	1	Asphalt	3.4	10.0	8.6	6.4	9.0	10.0	10.0	10.0	9.4	
343246315	3368	4100	25	Stratfield Dr	Ashford Dunwoody Rd	Stratfield Cir	1,067	25	2,964	3	Local	1	Asphalt	3.1	10.0	9.8	9.7	9.9	10.0	10.0	10.0	9.8	
343246289	3036	4110	5	Sunderland Cir	Sunderland Way	Sunderland Ct	1,304	26	3,767	3	Local	1	Asphalt	3.3	10.0	8.0	6.0	9.9	10.0	10.0	10.0	9.3	
343246290	3035	4110	10	Sunderland Cir	Sunderland Way	Sunderland Ct	1,471	26	4,249	3	Local	1	Asphalt	3.1	10.0	8.8	6.0	10.0	10.0	9.9	10.0	9.4	

City of Brookhaven, GA

Appendix A - Street Inventory and Condition Summary

Segment ID	GISID	Street Number	Block Number	Street Name	From Street	To Street	Pavement Length (ft)	Pavement Width (ft)	Pavement Area (yd2)	Agency FunCL Cd	Functional Class	Pavement Type Cd	Pavement Type	SuperSegment Details					
														SuperSeg ID	SuperSeg Description	SuperSeg Length (ft)	SuperSeg Area (yd2)	SuperSeg LAD	SuperSeg PCI
343251236	1815	3910	5	Sidestreet Cir	Sidestreet	NW END	155	38	656	3	Local	1	Asphalt	3920	3920 - Sidestreet + Others	2010	6537	52	38
343251234	1816	3920	5	Sidestreet Ct	Sidestreet	SE END	185	36	740	3	Local	1	Asphalt	3920	3920 - Sidestreet + Others	2010	6537	52	38
343245717	3821	3930	5	Silver Lake Dr	Lynwood Dr	NORTH END	915	21	2,135	3	Local	1	Asphalt	3930	3930 - Silver Lake Dr	915	2135	56	45
343245716	3822	3930	10	Silver Lake Dr	Fala Pl	Lynwood Dr	365	20	811	3	Local	1	Asphalt	3120	3120 - Lynwood Dr + Others	2784	5111	27	64
343245781	3162	3950	5	Skyland Dr	Tobey Rd	8th St	1,963	22	4,799	3	Local	1	Asphalt	3940	3940 - Skyland Dr	4939	12404	33	56
343245778	3163	3950	10	Skyland Dr	Georgian Ter	Tobey Rd	382	24	1,020	3	Local	1	Asphalt	3940	3940 - Skyland Dr	4939	12404	33	56
343245767	3164	3950	15	Skyland Dr	Duke Rd	Georgian Ter	386	22	943	3	Local	1	Asphalt	3940	3940 - Skyland Dr	4939	12404	33	56
343245765	1572	3950	20	Skyland Dr	Bragg St	Duke Rd	410	23	1,048	3	Local	1	Asphalt	3940	3940 - Skyland Dr	4939	12404	33	56
367666024	3165	3950	25	Skyland Dr	S Bamby Ln	Bragg St	358	23	916	3	Local	1	Asphalt	3940	3940 - Skyland Dr	4939	12404	33	56
343245759	3371	3950	30	Skyland Dr	S Bamby Ln	Carlton Pl	270	23	690	3	Local	1	Asphalt	3940	3940 - Skyland Dr	4939	12404	33	56
343245622	3372	3950	35	Skyland Dr	Dresden Dr	Carlton Pl	1,169	23	2,988	3	Local	1	Asphalt	3940	3940 - Skyland Dr	4939	12404	33	56
442752290	3373	3950	40	Skyland Dr	S Garden Ct	Dresden Dr	533	24	1,421	3	Local	1	Asphalt	3950	3950 - Skyland Dr	1455	4622	41	50
422909404	1425	3950	45	Skyland Dr	Skyland Dr	Canmont Dr	815	31	2,807	3	Local	1	Asphalt	3950	3950 - Skyland Dr	1455	4622	41	50
343245599	1428	3950	50	Skyland Dr	Skyland Ter	Skyland Trl	108	33	394	3	Local	1	Asphalt	3950	3950 - Skyland Dr	1455	4622	41	50
343245601	1478	3970	5	Skyland Ter	Skyland Dr	Stoland Dr	528	35	2,053	3	Local	1	Asphalt	3740	3740 - Stoland Dr + Others	2288	6850	54	45
343245596	3289	3980	5	Skyland Trl	Gardenside Ct	Skyland Dr	1,350	24	3,600	3	Local	1	Asphalt	3960	3960 - Skyland Trl + Others	2918	7748	40	53
408880161	3290	3980	10	Skyland Trl	Drew Valley Rd	Gardenside Ct	1,196	25	3,321	3	Local	1	Asphalt	3960	3960 - Skyland Trl + Others	2918	7748	40	53
343251667	2331	4020	5	Somervale Ct	SOUTH END	Clairmont Way	436	35	1,695	3	Local	1	Asphalt	1980	1980 - Somervale Ct	436	1695	65	94
470878286	5160	4060	5	Standard Dr	Pine Grove Ave	Brookhaven Hideaway Ct	139	23	356	3	Local	1	Asphalt	3970	3970 - Standard Dr	2830	7610	18	70
404100266	129	4060	10	Standard Dr	Brookhaven Hideaway Ct	Loraine St	1,230	24	3,279	3	Local	1	Asphalt	3970	3970 - Standard Dr	2830	7610	18	70
343245272	130	4060	15	Standard Dr	Loraine St	Colonial Dr	384	23	981	3	Local	1	Asphalt	3970	3970 - Standard Dr	2830	7610	18	70
343245274	131	4060	20	Standard Dr	Colonial Dr	Thornwell Dr	164	29	528	3	Local	1	Asphalt	3970	3970 - Standard Dr	2830	7610	18	70
343245282	3820	4060	25	Standard Dr	Thornwell Dr	Matthews St	450	24	1,200	3	Local	1	Asphalt	3970	3970 - Standard Dr	2830	7610	18	70
343255436	3819	4060	30	Standard Dr	Matthews St	Brookhaven Heights Ct	369	25	1,026	3	Local	1	Asphalt	3970	3970 - Standard Dr	2830	7610	18	70
343255437	1163	4060	35	Standard Dr	Brookhaven Heights Ct	N Druid Hills Rd	94	23	241	3	Local	1	Asphalt	3970	3970 - Standard Dr	2830	7610	18	70
465684019	3370	4070	5	Star Dr	N Druid Hills Rd	Sylvan Cir	1,513	24	4,035	3	Local	1	Asphalt	3980	3980 - Star Dr	1513	4035	0	95
424393770	1112	5430	5	State Hwy 141	Glen Way	Glen Way	140	94	1,464	1	Arterial	1	Asphalt	3990	3990 - State Hwy 141	140	1464	10	70
343245627	3369	4080	5	Stoland Dr	Raven Hill Dr	Canmont Dr	817	24	2,179	3	Local	1	Asphalt	3740	3740 - Stoland Dr + Others	2288	6850	54	45
343245602	1430	4080	10	Stoland Dr	Skyland Ter	Raven Hill Dr	227	28	707	3	Local	1	Asphalt	3740	3740 - Stoland Dr + Others	2288	6850	54	45
343246319	3437	4090	5	Stratfield Cir	Stratfield Dr	Stratfield Dr	1,523	25	4,231	3	Local	1	Asphalt	4000	4000 - Stratfield Cir	1523	4231	51	43
343246306	3365	4100	5	Stratfield Dr	NW END	Epping Forest Dr	794	28	2,470	3	Local	1	Asphalt	4010	4010 - Stratfield Dr	2478	7264	50	46
343246321	3366	4100	10	Stratfield Dr	Kadleston Way	Epping Forest Dr	730	26	2,108	3	Local	1	Asphalt	4010	4010 - Stratfield Dr	2478	7264	50	46
343246320	1431	4100	15	Stratfield Dr	Stratfield Cir	Kadleston Way	160	27	481	3	Local	1	Asphalt	4010	4010 - Stratfield Dr	2478	7264	50	46
343246316	3367	4100	20	Stratfield Dr	Stratfield Cir	Stratfield Way	794	25	2,205	3	Local	1	Asphalt	4010	4010 - Stratfield Dr	2478	7264	50	46
343246315	3368	4100	25	Stratfield Dr	Ashford Dunwoody Rd	Stratfield Cir	1,067	25	2,964	3	Local	1	Asphalt	4020	4020 - Stratfield Dr	1067	2964	3	90
343246289	3036	4110	5	Sunderland Cir	Sunderland Way	Sunderland Ct	1,304	26	3,767	3	Local	1	Asphalt	4030	4030 - Sunderland Cir + Others	4244	11977	43	52
343246290	3035	4110	10	Sunderland Cir	Sunderland Way	Sunderland Ct	1,471	26	4,249	3	Local	1	Asphalt	4030	4030 - Sunderland Cir + Others	4244	11977	43	52

City of Brookhaven, GA
Appendix A - Street Inventory and Condition Summary

Segment ID	GISID	Street Number	Block Number	Street Name	From Street	To Street	Pavement Length (ft)	Pavement Width (ft)	Pavement Area (yd2)	Agency FunCL Cd	Functional Class	Pavement Type Cd	Pavement Type	Owner	Condition Summary								
															Strength Rating	Condition Rating	Roughness Index (RI)	Surface Distress Index (SDI)	Pavement Condition Index (PCI)	Override PCI	Current PCI	Survey Date	Load Assoc Distresses (LAD)
343246291	4784	4120	5	Sunderland Ct	WEST END	Sunderland Cir	367	26	1,061	3	Local	1	Asphalt	City	3	Fair	63	55	58	57	9/5/2016	24.7	20.6
343246292	3016	4120	10	Sunderland Ct	Sunderland Cir	Sunderland Cir	447	25	1,241	3	Local	1	Asphalt	City	3	Fair	78	47	57	57	9/5/2016	35.5	17.9
343246293	1670	4120	15	Sunderland Ct	Sunderland Cir	EAST END	155	26	448	3	Local	1	Asphalt	City	3	Marginal	58	53	55	54	9/5/2016	27.4	20.0
424393962	2955	4130	5	Sunderland Way	Sunderland Way	Sunderland Cir	89	30	298	3	Local	1	Asphalt	City	3	Fair	71	55	60	60	9/5/2016	39.4	5.9
424393963	1706	4130	10	Sunderland Way	Johnson Ferry Rd	Sunderland Way	195	20	434	3	Local	1	Asphalt	City	1	Marginal	53	39	44	43	9/5/2016	52.9	8.0
424393964	2944	4140	5	Sunderland Way	Johnson Ferry Rd	Sunderland Way	215	20	479	3	Local	1	Asphalt	City	1	Marginal	42	42	42	42	9/5/2016	51.7	6.5
343245343	3364	4150	5	Sunland Dr	Apple Valley Rd	Shadecrest Dr	340	23	870	3	Local	1	Asphalt	City	1	Marginal	45	38	40	40	9/5/2016	42.0	19.7
343245378	3363	4150	10	Sunland Dr	Shadecrest Dr	Caldwell Rd	521	22	1,274	3	Local	1	Asphalt	City	2	Marginal	66	43	50	50	9/5/2016	38.5	18.8
343245798	3155	4170	5	Surrey Ln	Ringle Rd	8th St	1,930	22	4,718	3	Local	1	Asphalt	City	2	Marginal	57	39	45	45	9/5/2016	42.4	18.2
442752275	3913	4180	5	Sylvan Cir	N Druid Hills Rd	Fernwood Cir	1,621	13	2,342	3	Local	1	Asphalt	City	1	Marginal	52	42	45	45	9/5/2016	44.8	12.8
343254407	3436	4180	10	Sylvan Cir	Cartecay Dr	Fernwood Cir	212	22	519	3	Local	1	Asphalt	City	1	Marginal	72	42	52	52	9/5/2016	57.5	0.0
343254405	1387	4180	15	Sylvan Cir	Star Dr	Cartecay Dr	354	25	984	3	Local	1	Asphalt	City	2	Marginal	49	47	48	47	9/5/2016	37.0	15.9
442739002	3435	4180	20	Sylvan Cir	N Druid Hills Rd	Star Dr	1,759	30	5,864	3	Local	1	Asphalt	City	2	Marginal	63	46	52	52	9/5/2016	38.9	14.8
343243921	4841	4190	5	Tall Tree Dr	Roxboro Dr	E Roxboro Rd	1,070	23	2,735	3	Local	1	Asphalt	City	3	Good	62	74	70	70	9/5/2016	13.1	12.5
343245638	1164	4200	5	Tallulah Dr	Osborne Rd	Kendrick Rd	870	22	2,126	3	Local	1	Asphalt	City	3	Fair	70	50	56	56	9/5/2016	26.4	23.7
343246298	3686	4210	5	Tanbark Ct	SOUTH END	Hampton Hall Dr	298	32	1,059	3	Local	1	Asphalt	City	1	Poor	54	31	39	39	9/5/2016	55.8	13.0
343246283	4413	4220	5	Telfair Way	Johnson Ferry Rd	SE END	476	27	1,429	3	Local	1	Asphalt	City	1	Poor	53	23	33	33	9/5/2016	66.0	10.7
343245295	1973	4230	5	Telford Dr	WEST END	Briarwood Hills Dr	172	21	402	3	Local	1	Asphalt	City	2	Excellent	87	96	93	93	9/5/2016	0.0	3.7
343245300	1974	4230	10	Telford Dr	Briarwood Hills Dr	Coosawattee Dr	218	21	509	3	Local	1	Asphalt	City	3	Excellent	76	92	87	87	9/5/2016	5.0	3.2
343245791	3362	4240	5	Templewood Dr	Caldwell Rd	Parkridge Dr	711	25	1,975	3	Local	1	Asphalt	City	3	Good	58	78	71	71	9/5/2016	12.7	9.7
343246165	4436	4250	5	Tennyson Pl	Mill Creek Rd	Browning Ln	678	24	1,807	3	Local	1	Asphalt	City	2	Excellent	89	98	95	95	9/5/2016	0.0	2.1
343246267	4435	4250	10	Tennyson Pl	Browning Ln	EAST END	232	22	568	3	Local	1	Asphalt	City	2	Excellent	89	98	95	95	9/5/2016	0.0	1.8
343246412	3046	4260	5	The Ascent	W Nancy Creek Dr	NORTH END	746	28	2,322	3	Local	1	Asphalt	City	3	Good	67	65	66	65	9/5/2016	23.9	11.2
343245744	3275	3040	5	Thompson Rd	Valvedere Dr	Ashford Rd	2,152	31	7,413	3	Local	1	Asphalt	City	3	Excellent	87	96	93	93	9/5/2016	3.2	0.5
343245575	3276	3040	10	Thompson Rd	Aragon Way	Valvedere Dr	659	28	2,051	3	Local	1	Asphalt	City	2	Excellent	90	99	96	96	9/5/2016	0.0	0.9
343245569	1490	3040	15	Thompson Rd	Trentwood Pl	Aragon Way	485	27	1,456	3	Local	1	Asphalt	City	2	Excellent	90	99	96	96	9/5/2016	0.0	1.0
424395449	1489	3040	20	Thompson Rd	Dresden Dr	Trentwood Pl	421	27	1,262	3	Local	1	Asphalt	City	2	Excellent	90	99	96	96	9/5/2016	0.0	1.4
424395455	1474	4270	5	Thompson Rd	Milowyn Pl	Dresden Dr	610	25	1,695	3	Local	1	Asphalt	City	3	Fair	79	51	60	60	9/5/2016	39.2	9.6
343245544	3299	4270	10	Thompson Rd	Grant Dr	Milowyn Pl	403	24	1,075	3	Local	1	Asphalt	City	3	Very Good	80	74	76	76	9/5/2016	7.1	18.9
343281859	3300	4270	15	Thompson Rd	Bates Ct	Grant Dr	398	31	1,370	3	Local	1	Asphalt	City	3	Fair	63	55	57	57	9/5/2016	27.0	18.4
343281860	3301	4270	20	Thompson Rd	Fearn Cir	Bates Ct	451	30	1,505	3	Local	1	Asphalt	City	3	Good	65	79	74	74	9/5/2016	6.7	14.3
343245487	3302	4270	25	Thompson Rd	Fearn Cir	Fearn Cir	337	30	1,123	3	Local	1	Asphalt	City	2	Marginal	67	43	51	51	9/5/2016	45.5	11.1
343245480	3303	4270	30	Thompson Rd	Drew Valley Rd	Fearn Cir	240	28	747	3	Local	1	Asphalt	City	1	Marginal	65	41	49	49	9/5/2016	51.9	7.2
343245279	5159	4280	5	Thornwell Dr	Standard Dr	Matthews St	628	23	1,604	3	Local	1	Asphalt	City	3	Good	60	73	68	68	9/5/2016	10.2	17.1
343254401	5158	4280	10	Thornwell Dr	Matthews St	N Druid Hills Rd	449	22	1,097	3	Local	1	Asphalt	City	3	Very Good	65	83	77	77	9/5/2016	15.3	1.5
470108464	3120	4290	5	Tobey Rd	Parkridge Dr	Ringle Rd	343	26	990	3	Local	1	Asphalt	City	3	Excellent	80	93	89	89	9/5/2016	1.4	5.6
343245776	1623	4290	10	Tobey Rd	Ringle Rd	Skyland Dr	355	27	1,065	3	Local	1	Asphalt	City	3	Good	62	77	72	72	9/5/2016	17.1	6.1

City of Brookhaven, GA
Appendix A - Street Inventory and Condition Summary

Segment ID	GISID	Street Number	Block Number	Street Name	From Street	To Street	Pavement Length (ft)	Pavement Width (ft)	Pavement Area (yd2)	Agency FunCL Cd	Functional Class	Pavement Type Cd	Pavement Type	Condition Details									
														IRI Value (mm/m)	Rutting / Transverse Profile	Trans-Long Crk - Linear Crk	Alligator Crk / Divided Slab	Map Crk / Corner Break	Edge Crk / Joint Spall	Distortions / Faulting	Bleeding / Polished Agg	Raveling / Scaling	Patching
343246291	4784	4120	5	Sunderland Ct	WEST END	Sunderland Cir	367	26	1,061	3	Local	1	Asphalt	4.4	10.0	9.3	8.6	7.5	10.0	8.5	10.0	9.8	10.0
343246292	3016	4120	10	Sunderland Ct	Sunderland Cir	Sunderland Cir	447	25	1,241	3	Local	1	Asphalt	2.8	10.0	8.9	6.5	8.3	10.0	10.0	10.0	10.0	10.0
343246293	1670	4120	15	Sunderland Ct	Sunderland Cir	EAST END	155	26	448	3	Local	1	Asphalt	5.0	10.0	7.6	7.3	10.0	10.0	10.0	10.0	9.8	10.0
424393962	2955	4130	5	Sunderland Way	Sunderland Way	Sunderland Cir	89	30	298	3	Local	1	Asphalt	3.5	10.0	9.4	6.1	10.0	10.0	10.0	10.0	9.8	10.0
424393963	1706	4130	10	Sunderland Way	Johnson Ferry Rd	Sunderland Way	195	20	434	3	Local	1	Asphalt	5.9	10.0	9.1	5.3	10.0	10.0	9.1	10.0	9.8	10.0
424393964	2944	4140	5	Sunderland Way	Johnson Ferry Rd	Sunderland Way	215	20	479	3	Local	1	Asphalt	8.1	10.0	9.3	5.4	10.0	10.0	10.0	10.0	9.9	9.3
343245343	3364	4150	5	Sunland Dr	Apple Valley Rd	Shadecrest Dr	340	23	870	3	Local	1	Asphalt	7.4	10.0	7.7	7.8	10.0	10.0	10.0	10.0	9.8	7.5
343245378	3363	4150	10	Sunland Dr	Shadecrest Dr	Caldwell Rd	521	22	1,274	3	Local	1	Asphalt	4.1	10.0	7.7	7.9	10.0	10.0	10.0	10.0	9.9	7.8
343245798	3155	4170	5	Surrey Ln	Ringle Rd	8th St	1,930	22	4,718	3	Local	1	Asphalt	5.2	9.8	8.8	7.1	9.0	10.0	9.9	10.0	9.3	8.7
442752275	3913	4180	5	Sylvan Cir	N Druid Hills Rd	Fernwood Cir	1,621	13	2,342	3	Local	1	Asphalt	6.1	10.0	8.9	7.3	10.0	10.0	9.5	10.0	9.3	8.3
343254407	3436	4180	10	Sylvan Cir	Cartecay Dr	Fernwood Cir	212	22	519	3	Local	1	Asphalt	3.4	10.0	10.0	4.5	10.0	10.0	10.0	10.0	10.0	9.7
343254405	1387	4180	15	Sylvan Cir	Star Dr	Cartecay Dr	354	25	984	3	Local	1	Asphalt	6.7	10.0	9.5	6.5	10.0	10.0	9.7	10.0	7.9	10.0
442739002	3435	4180	20	Sylvan Cir	N Druid Hills Rd	Star Dr	1,759	30	5,864	3	Local	1	Asphalt	4.4	10.0	8.6	6.4	10.0	10.0	10.0	10.0	9.4	9.7
343243921	4841	4190	5	Tall Tree Dr	Roxboro Dr	E Roxboro Rd	1,070	23	2,735	3	Local	1	Asphalt	4.5	9.9	9.4	8.8	10.0	10.0	10.0	10.0	8.6	9.9
343245638	1164	4200	5	Tallulah Dr	Osborne Rd	Kendrick Rd	870	22	2,126	3	Local	1	Asphalt	3.7	10.0	9.2	8.6	6.9	10.0	10.0	10.0	10.0	8.5
343246298	3686	4210	5	Tanbark Ct	SOUTH END	Hampton Hall Dr	298	32	1,059	3	Local	1	Asphalt	5.7	10.0	8.5	4.5	10.0	10.0	10.0	10.0	9.8	9.9
343246283	4413	4220	5	Telfair Way	Johnson Ferry Rd	SE END	476	27	1,429	3	Local	1	Asphalt	5.9	9.3	8.7	4.3	10.0	10.0	10.0	10.0	9.9	9.7
343245295	1973	4230	5	Telford Dr	WEST END	Briarwood Hills Dr	172	21	402	3	Local	1	Asphalt	3.4	10.0	9.8	10.0	10.0	10.0	10.0	10.0	9.6	10.0
343245300	1974	4230	10	Telford Dr	Briarwood Hills Dr	Coosawattee Dr	218	21	509	3	Local	1	Asphalt	4.6	10.0	9.8	10.0	10.0	10.0	9.4	10.0	9.7	9.9
343245791	3362	4240	5	Templewood Dr	Caldwell Rd	Parkridge Dr	711	25	1,975	3	Local	1	Asphalt	5.5	10.0	8.9	8.9	10.0	10.0	10.0	10.0	9.8	9.8
343246165	4436	4250	5	Tennyson Pl	Mill Creek Rd	Browning Ln	678	24	1,807	3	Local	1	Asphalt	4.6	10.0	9.9	10.0	10.0	10.0	10.0	10.0	9.8	10.0
343246267	4435	4250	10	Tennyson Pl	Browning Ln	EAST END	232	22	568	3	Local	1	Asphalt	3.6	10.0	10.0	10.0	10.0	10.0	10.0	10.0	9.7	10.0
343246412	3046	4260	5	The Ascent	W Nancy Creek Dr	NORTH END	746	28	2,322	3	Local	1	Asphalt	3.9	10.0	8.9	8.9	9.6	10.0	8.2	10.0	10.0	10.0
343245744	3275	3040	5	Thompson Rd	Valvedere Dr	Ashford Rd	2,152	31	7,413	3	Local	1	Asphalt	2.5	10.0	9.9	9.7	10.0	10.0	10.0	10.0	10.0	10.0
343245575	3276	3040	10	Thompson Rd	Aragon Way	Valvedere Dr	659	28	2,051	3	Local	1	Asphalt	2.3	10.0	9.9	10.0	10.0	10.0	10.0	10.0	10.0	10.0
343245569	1490	3040	15	Thompson Rd	Trentwood Pl	Aragon Way	485	27	1,456	3	Local	1	Asphalt	2.4	10.0	9.9	10.0	10.0	10.0	10.0	10.0	10.0	10.0
424395449	1489	3040	20	Thompson Rd	Dresden Dr	Trentwood Pl	421	27	1,262	3	Local	1	Asphalt	6.3	10.0	10.0	10.0	10.0	10.0	10.0	10.0	9.7	10.0
424395455	1474	4270	5	Thompson Rd	Milowyn Pl	Dresden Dr	610	25	1,695	3	Local	1	Asphalt	2.8	9.2	8.9	7.0	10.0	10.0	9.9	10.0	9.9	9.8
343245544	3299	4270	10	Thompson Rd	Grant Dr	Milowyn Pl	403	24	1,075	3	Local	1	Asphalt	2.7	10.0	7.6	9.4	10.0	9.9	9.9	10.0	10.0	9.9
343281859	3300	4270	15	Thompson Rd	Bates Ct	Grant Dr	398	31	1,370	3	Local	1	Asphalt	4.4	10.0	8.6	7.7	8.8	10.0	10.0	10.0	9.9	9.5
343281860	3301	4270	20	Thompson Rd	Fearn Cir	Bates Ct	451	30	1,505	3	Local	1	Asphalt	4.2	10.0	8.3	9.4	9.9	10.0	10.0	10.0	10.0	10.0
343245487	3302	4270	25	Thompson Rd	Fearn Cir	Fearn Cir	337	30	1,123	3	Local	1	Asphalt	3.9	10.0	8.8	6.2	10.0	10.0	10.0	10.0	9.7	9.0
343245480	3303	4270	30	Thompson Rd	Drew Valley Rd	Fearn Cir	240	28	747	3	Local	1	Asphalt	4.2	10.0	9.8	5.7	10.0	10.0	8.8	10.0	9.1	10.0
343245279	5159	4280	5	Thornwell Dr	Standard Dr	Matthews St	628	23	1,604	3	Local	1	Asphalt	4.8	10.0	9.7	10.0	10.0	10.0	9.9	7.4	8.7	
343254401	5158	4280	10	Thornwell Dr	Matthews St	N Druid Hills Rd	449	22	1,097	3	Local	1	Asphalt	6.9	10.0	9.9	9.0	10.0	10.0	10.0	10.0	9.8	9.3
470108464	3120	4290	5	Tobey Rd	Parkridge Dr	Ringle Rd	343	26	990	3	Local	1	Asphalt	3.1	10.0	9.3	9.9	10.0	10.0	10.0	10.0	10.0	10.0
343245776	1623	4290	10	Tobey Rd	Ringle Rd	Skyland Dr	355	27	1,065	3	Local	1	Asphalt	4.6	10.0	9.4	8.3	10.0	10.0	10.0	10.0	9.8	10.0

City of Brookhaven, GA

Appendix A - Street Inventory and Condition Summary

Segment ID	GISID	Street Number	Block Number	Street Name	From Street	To Street	Pavement Length (ft)	Pavement Width (ft)	Pavement Area (Yrd2)	Agency FunCL Cd	Functional Class	Pavement Type Cd	Pavement Type	SuperSegment Details					
														SuperSeg ID	SuperSeg Description	SuperSeg Length (ft)	SuperSeg Area (Yrd2)	SuperSeg LAD	SuperSeg PCI
343246291	4784	4120	5	Sunderland Ct	WEST END	Sunderland Cir	367	26	1,061	3	Local	1	Asphalt	4030	4030 - Sunderland Cir + Others	4244	11977	43	52
343246292	3016	4120	10	Sunderland Ct	Sunderland Cir	Sunderland Cir	447	25	1,241	3	Local	1	Asphalt	4030	4030 - Sunderland Cir + Others	4244	11977	43	52
343246293	1670	4120	15	Sunderland Ct	Sunderland Cir	EAST END	155	26	448	3	Local	1	Asphalt	4030	4030 - Sunderland Cir + Others	4244	11977	43	52
424393962	2955	4130	5	Sunderland Way	Sunderland Way	Sunderland Cir	89	30	298	3	Local	1	Asphalt	4030	4030 - Sunderland Cir + Others	4244	11977	43	52
424393963	1706	4130	10	Sunderland Way	Johnson Ferry Rd	Sunderland Way	195	20	434	3	Local	1	Asphalt	4030	4030 - Sunderland Cir + Others	4244	11977	43	52
424393964	2944	4140	5	Sunderland Way	Johnson Ferry Rd	Sunderland Way	215	20	479	3	Local	1	Asphalt	4030	4030 - Sunderland Cir + Others	4244	11977	43	52
343245343	3364	4150	5	Sunland Dr	Apple Valley Rd	Shadecrest Dr	340	23	870	3	Local	1	Asphalt	4040	4040 - Sunland Dr + Others	1841	4808	38	44
343245378	3363	4150	10	Sunland Dr	Shadecrest Dr	Caldwell Rd	521	22	1,274	3	Local	1	Asphalt	4040	4040 - Sunland Dr + Others	1841	4808	38	44
343245798	3155	4170	5	Surrey Ln	Ringle Rd	8th St	1,930	22	4,718	3	Local	1	Asphalt	3790	3790 - Ringle Rd + Others	3974	10815	39	51
442752275	3913	4180	5	Sylvan Cir	N Druid Hills Rd	Fernwood Cir	1,621	13	2,342	3	Local	1	Asphalt	4050	4050 - Sylvan Cir	3947	9708	41	50
343254407	3436	4180	10	Sylvan Cir	Cartecay Dr	Fernwood Cir	212	22	519	3	Local	1	Asphalt	4050	4050 - Sylvan Cir	3947	9708	41	50
343254405	1387	4180	15	Sylvan Cir	Star Dr	Cartecay Dr	354	25	984	3	Local	1	Asphalt	4050	4050 - Sylvan Cir	3947	9708	41	50
442739002	3435	4180	20	Sylvan Cir	N Druid Hills Rd	Star Dr	1,759	30	5,864	3	Local	1	Asphalt	4050	4050 - Sylvan Cir	3947	9708	41	50
343243921	4841	4190	5	Tall Tree Dr	Roxboro Dr	E Roxboro Rd	1,070	23	2,735	3	Local	1	Asphalt	4060	4060 - Tall Tree Dr	1070	2735	13	70
343245638	1164	4200	5	Tallulah Dr	Osborne Rd	Kendrick Rd	870	22	2,126	3	Local	1	Asphalt	4070	4070 - Tallulah Dr + Others	1576	3618	26	60
343246298	3686	4210	5	Tanbark Ct	SOUTH END	Hampton Hall Dr	298	32	1,059	3	Local	1	Asphalt	4470	4470 - Tanbark Ct + Others	492	1838	56	36
343246283	4413	4220	5	Telfair Way	Johnson Ferry Rd	SE END	476	27	1,429	3	Local	1	Asphalt	4080	4080 - Telfair Way	476	1429	66	33
343245295	1973	4230	5	Telford Dr	WEST END	Briarwood Hills Dr	172	21	402	3	Local	1	Asphalt	4090	4090 - Briarwood Hills Dr + Others	1467	3542	11	82
343245300	1974	4230	10	Telford Dr	Briarwood Hills Dr	Coosawattee Dr	218	21	509	3	Local	1	Asphalt	4090	4090 - Briarwood Hills Dr + Others	1467	3542	11	82
343245791	3362	4240	5	Templewood Dr	Caldwell Rd	Parkridge Dr	711	25	1,975	3	Local	1	Asphalt	4100	4100 - Templewood Dr	711	1975	13	71
343246165	4436	4250	5	Tennyson Pl	Mill Creek Rd	Browning Ln	678	24	1,807	3	Local	1	Asphalt	4110	4110 - Tennyson Pl + Others	1178	3299	0	95
343246267	4435	4250	10	Tennyson Pl	Browning Ln	EAST END	232	22	568	3	Local	1	Asphalt	4110	4110 - Tennyson Pl + Others	1178	3299	0	95
343246412	3046	4260	5	The Ascent	W Nancy Creek Dr	NORTH END	746	28	2,322	3	Local	1	Asphalt	4120	4120 - The Ascent	746	2322	24	65
343245744	3275	3040	5	Thompson Rd	Valvedere Dr	Ashford Rd	2,152	31	7,413	3	Local	1	Asphalt	4130	4130 - Thompson Rd	3717	12182	2	94
343245575	3276	3040	10	Thompson Rd	Aragon Way	Valvedere Dr	659	28	2,051	3	Local	1	Asphalt	4130	4130 - Thompson Rd	3717	12182	2	94
343245569	1490	3040	15	Thompson Rd	Trentwood Pl	Aragon Way	485	27	1,456	3	Local	1	Asphalt	4130	4130 - Thompson Rd	3717	12182	2	94
424395449	1489	3040	20	Thompson Rd	Dresden Dr	Trentwood Pl	421	27	1,262	3	Local	1	Asphalt	4130	4130 - Thompson Rd	3717	12182	2	94
424395455	1474	4270	5	Thompson Rd	Milowyn Pl	Dresden Dr	610	25	1,695	3	Local	1	Asphalt	4140	4140 - Thompson Rd	2440	7515	28	62
343245544	3299	4270	10	Thompson Rd	Grant Dr	Milowyn Pl	403	24	1,075	3	Local	1	Asphalt	4140	4140 - Thompson Rd	2440	7515	28	62
343281859	3300	4270	15	Thompson Rd	Bates Ct	Grant Dr	398	31	1,370	3	Local	1	Asphalt	4140	4140 - Thompson Rd	2440	7515	28	62
343281860	3301	4270	20	Thompson Rd	Fearn Cir	Bates Ct	451	30	1,505	3	Local	1	Asphalt	4140	4140 - Thompson Rd	2440	7515	28	62
343245487	3302	4270	25	Thompson Rd	Fearn Cir	Fearn Cir	337	30	1,123	3	Local	1	Asphalt	4140	4140 - Thompson Rd	2440	7515	28	62
343245480	3303	4270	30	Thompson Rd	Fearn Cir	Fearn Cir	240	28	747	3	Local	1	Asphalt	4140	4140 - Thompson Rd	2440	7515	28	62
343245279	5159	4280	5	Thornwell Dr	Standard Dr	Matthews St	628	23	1,604	3	Local	1	Asphalt	4150	4150 - Thornwell Dr	1076	2701	12	72
343254401	5158	4280	10	Thornwell Dr	Matthews St	N Druid Hills Rd	449	22	1,097	3	Local	1	Asphalt	4150	4150 - Thornwell Dr	1076	2701	12	72
470108464	3120	4290	5	Tobey Rd	Parkridge Dr	Ringle Rd	343	26	990	3	Local	1	Asphalt	4160	4160 - Tobey Rd	3034	8284	18	73
343245776	1623	4290	10	Tobey Rd	Ringle Rd	Skyland Dr	355	27	1,065	3	Local	1	Asphalt	4160	4160 - Tobey Rd	3034	8284	18	73

City of Brookhaven, GA
Appendix A - Street Inventory and Condition Summary

Segment ID	GISID	Street Number	Block Number	Street Name	From Street	To Street	Pavement Length (ft)	Pavement Width (ft)	Pavement Area (yd2)	Agency FunCL Cd	Functional Class	Pavement Type Cd	Pavement Type	Owner	Condition Summary									
															Strength Rating	Condition Rating	Roughness Index (RI)	Surface Distress Index (SDI)	Pavement Condition Index (PCI)	Override PCI	Current PCI	Survey Date	Load Assoc Distresses (LAD)	Non-Load Distresses (NLAD)
343282679	3119	4290	15	Tobey Rd	Skyland Dr	Harrison Park Dr	2,336	24	6,229	3	Local	1	Asphalt	City	3	Good	67	72	71	71	9/5/2016	21.2	6.6	
343245572	3318	4300	5	Trentwood Pl	N Thompson Rd	Ashford Rd	1,223	26	3,533	3	Local	1	Asphalt	City	1	Poor	59	24	36	36	9/5/2016	64.5	11.1	
343246928	1671	4310	5	Tripple Creek Ct	E Nancy Creek Dr	NW END	462	25	1,285	3	Local	1	Asphalt	City	1	Very Poor	46	14	24	24	9/5/2016	65.7	20.5	
343245751	1459	4320	5	Tryon Pl	SOUTH END	Tryon Rd	790	26	2,282	3	Local	1	Asphalt	City	1	Poor	51	29	36	36	9/5/2016	59.4	11.5	
343254346	3298	4330	5	Tryon Rd	Cynthia Dr	Cravenridge Dr	366	28	1,138	3	Local	1	Asphalt	City	3	Good	77	70	72	72	9/5/2016	17.1	13.0	
343254344	3297	4330	10	Tryon Rd	Pamela Dr	Cynthia Dr	729	26	2,105	3	Local	1	Asphalt	City	3	Fair	80	55	64	63	9/5/2016	32.4	12.2	
343245756	3296	4330	15	Tryon Rd	Cravenridge Dr	Pamela Dr	1,511	27	4,532	3	Local	1	Asphalt	City	3	Fair	74	51	58	58	9/5/2016	25.3	24.2	
343245752	3295	4330	20	Tryon Rd	Cravenridge Dr	Tryon Pl	263	25	730	3	Local	1	Asphalt	City	3	Fair	72	59	63	63	9/5/2016	9.3	32.0	
343245753	3294	4330	25	Tryon Rd	Tryon Pl	Duke Rd	147	25	408	3	Local	1	Asphalt	City	3	Fair	65	56	59	59	9/5/2016	9.9	34.0	
343245324	2529	4340	5	Tugaloo Dr	Coosawattee Dr	EAST END	689	24	1,838	3	Local	1	Asphalt	City	1	Marginal	56	37	43	43	9/5/2016	45.6	17.5	
500000013	2456	6090	5	Tullie Cir	Tullie Cir	Tullie Rd	881	30	2,936	3	Local	1	Asphalt	City	1	Marginal	77	39	51	51	9/5/2016	52.3	9.0	
500000012	2455	6090	10	Tullie Cir	Tullie Cir	Tullie Rd	1,042	30	3,474	3	Local	1	Asphalt	City	3	Good	89	60	69	69	9/5/2016	19.2	20.8	
500000011	2454	6090	15	Tullie Cir	Tullie Rd	Northeast Expy	774	30	2,579	3	Local	1	Asphalt	City	3	Very Good	87	76	79	79	9/5/2016	9.6	14.6	
500000006	2264	6100	5	Tullie Rd	N Druid Hills Rd	Tullie Cir	437	38	1,844	3	Local	1	Asphalt	City	3	Marginal	62	42	49	49	9/5/2016	30.0	27.6	
500000005	2263	6100	10	Tullie Rd	Tullie Cir	Tullie Cir	961	30	3,203	3	Local	1	Asphalt	City	3	Very Good	88	69	75	75	9/5/2016	11.9	19.0	
500000067	31000	6110	5	Unknown Road	Mabry Rd	EAST END	550	25	1,528	3	Local	1	Asphalt	City	2	Excellent	90	99	96	95	9/5/2016	0.0	1.5	
343245681	3360	4370	5	Valvedere Dr	Cheshire Way	NORTH END	662	27	1,987	3	Local	1	Asphalt	City	1	Poor	46	21	29	29	9/5/2016	69.6	9.8	
343245445	3361	4370	10	Valvedere Dr	Cheshire Way	N Thompson Rd	931	20	2,070	3	Local	1	Asphalt	City	1	Poor	52	22	32	32	9/5/2016	60.6	17.6	
442707437	4739	4400	3	Victor Rd	W Roxboro Rd	Victor Rd	145	20	321	3	Local	1	Asphalt	City	1	Very Poor	22	17	19	19	9/5/2016	80.2	2.4	
404099921	470	4400	5	Victor Rd	Victor Rd	Dunwoody Trl	375	23	958	3	Local	1	Asphalt	City	1	Marginal	67	28	40	40	9/5/2016	60.6	11.9	
343251485	4738	4400	10	Victor Rd	Dunwoody Trl	Dunwoody Pl	484	24	1,289	3	Local	1	Asphalt	City	3	Marginal	69	46	54	54	9/5/2016	30.2	23.6	
343253454	471	4400	15	Victor Rd	Dunwoody Pl	EAST END	125	18	249	3	Local	1	Asphalt	City	3	Fair	63	53	56	56	9/5/2016	27.6	19.4	
343245705	3713	4410	5	Victoria St	Cates Ave	Osborne Rd	843	20	1,873	3	Local	1	Asphalt	City	3	Good	64	77	73	73	9/5/2016	15.5	7.4	
343245707	3712	4420	5	Victoria St	Osborne Rd	Mae Ave	581	18	1,161	3	Local	1	Asphalt	City	3	Good	66	69	68	68	9/5/2016	20.5	10.6	
343246307	2954	4520	5	Waddeston Way	Cambridge Ct	Johnson Ferry Rd	203	26	587	3	Local	1	Asphalt	City	3	Very Good	70	80	77	77	9/5/2016	7.9	11.9	
343246302	3281	4520	10	Waddeston Way	Epping Forest Dr	Cambridge Ct	574	35	2,234	3	Local	1	Asphalt	City	1	Marginal	89	32	51	51	9/5/2016	59.0	8.7	
343246259	3798	4530	5	Warrenhall Ln	WEST END	Hampton Hall Dr	527	22	1,288	3	Local	1	Asphalt	City	2	Marginal	75	42	53	53	9/5/2016	39.7	18.3	
343246261	3797	4530	10	Warrenhall Ln	Hampton Hall Dr	Hallcrest Dr	376	26	1,086	3	Local	1	Asphalt	City	3	Fair	83	46	58	58	9/5/2016	38.2	15.4	
343246246	3796	4530	15	Warrenhall Ln	Hallcrest Dr	SE END	431	26	1,246	3	Local	1	Asphalt	City	3	Fair	71	53	59	59	9/5/2016	30.8	15.9	
442738609	3140	4540	5	Watkins Pl	Harts Mill Rd	Flowerland Dr	1,401	19	2,958	3	Local	1	Asphalt	City	1	Marginal	70	38	49	49	9/5/2016	50.5	11.1	
343245594	3355	4550	5	Wawona Dr	Cotswold Dr	Cove Cir	910	23	2,325	3	Local	1	Asphalt	City	2	Marginal	75	37	50	50	9/5/2016	45.6	17.2	
343245520	1434	4550	10	Wawona Dr	Wawona Ter	Cotswold Dr	443	24	1,181	3	Local	1	Asphalt	City	3	Fair	75	59	64	64	9/5/2016	28.9	12.6	
343245518	1433	4550	15	Wawona Dr	Drew Valley Rd	Wawona Ter	493	25	1,369	3	Local	1	Asphalt	City	3	Good	75	70	72	71	9/5/2016	10.4	19.8	
343245498	3292	4560	5	Wawona Ter	Cove Cir	Wawona Dr	800	25	2,223	3	Local	1	Asphalt	City	3	Very Good	69	88	82	82	9/5/2016	3.4	8.3	
343245559	1388	4570	5	Wayland Cir	Richwood Dr	Dresden Dr	269	25	748	3	Local	1	Asphalt	City	3	Fair	45	63	57	57	9/5/2016	32.2	4.8	
343245563	3434	4570	10	Wayland Cir	Richwood Dr	Richwood Dr	1,715	22	4,193	3	Local	1	Asphalt	City	1	Poor	58	29	39	38	9/5/2016	59.3	11.8	
343284087	1389	4570	15	Wayland Cir	Richwood Dr	NORTH END	354	26	1,022	3	Local	1	Asphalt	City	1	Poor	50	29	36	36	9/5/2016	57.8	13.1	

City of Brookhaven, GA
Appendix A - Street Inventory and Condition Summary

Segment ID	GISID	Street Number	Block Number	Street Name	From Street	To Street	Pavement Length (ft)	Pavement Width (ft)	Pavement Area (yd2)	Agency FunCL Cd	Functional Class	Pavement Type Cd	Pavement Type	Condition Details									
														IRI Value (mm/m)	Rutting / Transverse Profile	Trans-Long Crk - Linear Crk	Alligator Crk / Divided Slab	Map Crk / Corner Break	Edge Crk / Joint Spall	Distortions / Faulting	Bleeding / Polished Agg	Raveling / Scaling	Patching
343282679	3119	4290	15	Tobey Rd	Skyland Dr	Harrison Park Dr	2,336	24	6,229	3	Local	1	Asphalt	3.9	10.0	9.2	8.2	10.0	10.0	10.0	10.0	10.0	9.6
343245572	3318	4300	5	Trentwood Pl	N Thompson Rd	Ashford Rd	1,223	26	3,533	3	Local	1	Asphalt	4.9	9.9	8.7	4.0	10.0	10.0	10.0	10.0	9.9	9.6
343246928	1671	4310	5	Tripple Creek Ct	E Nancy Creek Dr	NW END	462	25	1,285	3	Local	1	Asphalt	7.2	10.0	7.7	3.4	10.0	10.0	10.0	10.0	9.6	10.0
343245751	1459	4320	5	Tryon Pl	SOUTH END	Tryon Rd	790	26	2,282	3	Local	1	Asphalt	6.2	10.0	8.7	6.2	10.0	10.0	8.1	10.0	9.8	9.0
343254346	3298	4330	5	Tryon Rd	Cynthia Dr	Cravenridge Dr	366	28	1,138	3	Local	1	Asphalt	3.0	10.0	8.8	8.3	9.5	10.0	10.0	10.0	9.8	10.0
343254344	3297	4330	10	Tryon Rd	Pamela Dr	Cynthia Dr	729	26	2,105	3	Local	1	Asphalt	2.7	10.0	8.5	6.8	10.0	10.0	10.0	10.0	10.0	10.0
343245756	3296	4330	15	Tryon Rd	Cravenridge Dr	Pamela Dr	1,511	27	4,532	3	Local	1	Asphalt	3.2	10.0	7.9	8.1	9.4	10.0	9.7	10.0	9.3	9.5
343245752	3295	4330	20	Tryon Rd	Cravenridge Dr	Tryon Pl	263	25	730	3	Local	1	Asphalt	3.4	10.0	8.8	9.2	5.9	10.0	10.0	10.0	10.0	9.8
343245753	3294	4330	25	Tryon Rd	Tryon Pl	Duke Rd	147	25	408	3	Local	1	Asphalt	4.2	10.0	7.9	10.0	7.1	10.0	10.0	10.0	9.7	8.8
343245324	2529	4340	5	Tugaloo Dr	Coosawattee Dr	EAST END	689	24	1,838	3	Local	1	Asphalt	5.4	10.0	8.0	7.5	10.0	10.0	10.0	10.0	9.8	7.4
500000013	2456	6090	5	Tullie Cir	Tullie Cir	Tullie Rd	881	30	2,936	3	Local	1	Asphalt	3.0	9.2	8.9	6.7	10.0	10.0	8.3	10.0	10.0	9.9
500000012	2455	6090	10	Tullie Cir	Tullie Cir	Tullie Rd	1,042	30	3,474	3	Local	1	Asphalt	2.1	10.0	7.4	8.4	10.0	10.0	9.6	10.0	10.0	9.9
500000011	2454	6090	15	Tullie Cir	Tullie Rd	Northeast Expy	774	30	2,579	3	Local	1	Asphalt	2.2	10.0	8.2	9.1	10.0	10.0	10.0	10.0	10.0	9.9
500000006	2264	6100	5	Tullie Rd	N Druid Hills Rd	Tullie Cir	437	38	1,844	3	Local	1	Asphalt	4.6	10.0	7.0	7.1	10.0	10.0	10.0	10.0	9.3	9.9
500000005	2263	6100	10	Tullie Rd	Tullie Cir	Tullie Cir	961	30	3,203	3	Local	1	Asphalt	2.1	10.0	8.6	9.0	9.3	10.0	10.0	10.0	9.2	9.7
500000067	31000	6110	5	Unknown Road	Mabry Rd	EAST END	550	25	1,528	3	Local	1	Asphalt	8.7	10.0	10.0	10.0	10.0	10.0	10.0	10.0	9.7	10.0
343245681	3360	4370	5	Valvedere Dr	Cheshire Way	NORTH END	662	27	1,987	3	Local	1	Asphalt	7.1	9.6	9.4	4.5	10.0	10.0	10.0	10.0	9.0	8.7
343245445	3361	4370	10	Valvedere Dr	Cheshire Way	N Thompson Rd	931	20	2,070	3	Local	1	Asphalt	6.0	10.0	8.2	4.4	9.6	10.0	10.0	10.0	9.9	9.5
442707437	4739	4400	3	Victor Rd	W Roxboro Rd	Victor Rd	145	20	321	3	Local	1	Asphalt	14.1	9.7	9.8	3.1	10.0	10.0	10.0	10.0	9.8	8.9
404099921	470	4400	5	Victor Rd	Victor Rd	Dunwoody Trl	375	23	958	3	Local	1	Asphalt	4.0	10.0	8.5	4.4	10.0	10.0	10.0	10.0	10.0	9.4
343251485	4738	4400	10	Victor Rd	Dunwoody Trl	Dunwoody Pl	484	24	1,289	3	Local	1	Asphalt	3.7	10.0	7.1	7.6	10.0	10.0	10.0	10.0	9.9	9.2
343253454	471	4400	15	Victor Rd	Dunwoody Pl	EAST END	125	18	249	3	Local	1	Asphalt	4.5	10.0	8.1	7.2	10.0	10.0	10.0	10.0	9.3	10.0
343245705	3713	4410	5	Victoria St	Cates Ave	Osborne Rd	843	20	1,873	3	Local	1	Asphalt	4.3	9.7	9.3	8.8	10.0	10.0	10.0	9.8	9.8	9.9
343245707	3712	4420	5	Victoria St	Osborne Rd	Mae Ave	581	18	1,161	3	Local	1	Asphalt	4.0	10.0	8.8	8.4	10.0	10.0	10.0	10.0	9.8	9.5
343246307	2954	4520	5	Waddeston Way	Cambridge Ct	Johnson Ferry Rd	203	26	587	3	Local	1	Asphalt	3.6	10.0	8.5	9.2	10.0	10.0	10.0	10.0	10.0	10.0
343246302	3281	4520	10	Waddeston Way	Epping Forest Dr	Cambridge Ct	574	35	2,234	3	Local	1	Asphalt	2.1	10.0	8.9	4.1	10.0	10.0	10.0	10.0	10.0	10.0
343246259	3798	4530	5	Warrenhall Ln	WEST END	Hampton Hall Dr	527	22	1,288	3	Local	1	Asphalt	3.2	10.0	9.3	6.4	8.5	10.0	9.6	10.0	9.2	9.9
343246261	3797	4530	10	Warrenhall Ln	Hampton Hall Dr	Hallcrest Dr	376	26	1,086	3	Local	1	Asphalt	2.5	10.0	9.0	6.2	8.7	10.0	10.0	10.0	10.0	10.0
343246246	3796	4530	15	Warrenhall Ln	Hallcrest Dr	SE END	431	26	1,246	3	Local	1	Asphalt	3.5	10.0	9.4	7.1	8.4	10.0	9.9	10.0	9.6	9.8
442738609	3140	4540	5	Watkins Pl	Harts Mill Rd	Flowerland Dr	1,401	19	2,958	3	Local	1	Asphalt	3.6	9.6	8.8	7.6	9.7	9.0	8.6	10.0	10.0	8.9
343245594	3355	4550	5	Wawona Dr	Cotswold Dr	Cove Cir	910	23	2,325	3	Local	1	Asphalt	3.1	10.0	8.2	7.2	9.5	10.0	8.4	10.0	10.0	9.2
343245520	1434	4550	10	Wawona Dr	Wawona Ter	Cotswold Dr	443	24	1,181	3	Local	1	Asphalt	3.2	10.0	8.5	7.3	9.8	10.0	9.8	10.0	10.0	10.0
343245518	1433	4550	15	Wawona Dr	Drew Valley Rd	Wawona Ter	493	25	1,369	3	Local	1	Asphalt	3.1	10.0	9.1	9.0	7.7	10.0	10.0	10.0	10.0	10.0
343245498	3292	4560	5	Wawona Ter	Cove Cir	Wawona Dr	800	25	2,223	3	Local	1	Asphalt	4.7	10.0	9.7	10.0	10.0	10.0	10.0	10.0	8.9	9.6
343245559	1388	4570	5	Wayland Cir	Richwood Dr	Dresden Dr	269	25	748	3	Local	1	Asphalt	7.4	10.0	9.5	7.4	10.0	10.0	10.0	10.0	9.8	9.2
343245563	3434	4570	10	Wayland Cir	Richwood Dr	Richwood Dr	1,715	22	4,193	3	Local	1	Asphalt	5.0	9.9	9.0	5.5	10.0	10.0	8.2	10.0	9.3	9.8
343284087	1389	4570	15	Wayland Cir	Richwood Dr	NORTH END	354	26	1,022	3	Local	1	Asphalt	6.4	10.0	9.4	4.2	10.0	10.0	10.0	10.0	8.4	10.0

City of Brookhaven, GA
Appendix A - Street Inventory and Condition Summary

SuperSegment Details

Segment ID	GISID	Street Number	Block Number	Street Name	From Street	To Street	Pavement Length (ft)	Pavement Width (ft)	Pavement Area (yd2)	Agency FunCL Cd	Functional Class	Pavement Type Cd	Pavement Type	SuperSeg ID	SuperSeg Description	SuperSeg Length (ft)	SuperSeg Area (Yd2)	SuperSeg LAD	SuperSeg PCI
343282679	3119	4290	15	Tobey Rd	Skyland Dr	Harrison Park Dr	2,336	24	6,229	3	Local	1	Asphalt	4160	4160 - Tobey Rd	3034	8284	18	73
343245572	3318	4300	5	Trentwood Pl	N Thompson Rd	Ashford Rd	1,223	26	3,533	3	Local	1	Asphalt	4170	4170 - Trentwood Pl + Others	2160	6239	60	36
343246928	1671	4310	5	Tripple Creek Ct	E Nancy Creek Dr	NW END	462	25	1,285	3	Local	1	Asphalt	4180	4180 - Tripple Creek Ct	462	1285	66	24
343245751	1459	4320	5	Tryon Pl	SOUTH END	Tryon Rd	790	26	2,282	3	Local	1	Asphalt	4190	4190 - Ashburn Ln + Others	1786	4717	52	43
343254346	3298	4330	5	Tryon Rd	Cynthia Dr	Cravenridge Dr	366	28	1,138	3	Local	1	Asphalt	4200	4200 - Tryon Rd + Others	3666	10406	26	60
343254344	3297	4330	10	Tryon Rd	Pamela Dr	Cynthia Dr	729	26	2,105	3	Local	1	Asphalt	4200	4200 - Tryon Rd + Others	3666	10406	26	60
343245756	3296	4330	15	Tryon Rd	Cravenridge Dr	Pamela Dr	1,511	27	4,532	3	Local	1	Asphalt	4200	4200 - Tryon Rd + Others	3666	10406	26	60
343245752	3295	4330	20	Tryon Rd	Cravenridge Dr	Tryon Pl	263	25	730	3	Local	1	Asphalt	4200	4200 - Tryon Rd + Others	3666	10406	26	60
343245753	3294	4330	25	Tryon Rd	Tryon Pl	Duke Rd	147	25	408	3	Local	1	Asphalt	4200	4200 - Tryon Rd + Others	3666	10406	26	60
343245324	2529	4340	5	Tugaloo Dr	Coosawattee Dr	EAST END	689	24	1,838	3	Local	1	Asphalt	4210	4210 - Tugaloo Dr	689	1838	46	43
500000013	2456	6090	5	Tullie Cir	Tullie Cir	Tullie Rd	881	30	2,936	3	Local	1	Asphalt	4220	4220 - Tullie Cir	1923	6410	34	61
500000012	2455	6090	10	Tullie Cir	Tullie Cir	Tullie Rd	1,042	30	3,474	3	Local	1	Asphalt	4220	4220 - Tullie Cir	1923	6410	34	61
500000011	2454	6090	15	Tullie Cir	Tullie Rd	Northeast Expy	774	30	2,579	3	Local	1	Asphalt	4230	4230 - Tullie Rd + Others	2171	7626	16	70
500000006	2264	6100	5	Tullie Rd	N Druid Hills Rd	Tullie Cir	437	38	1,844	3	Local	1	Asphalt	4230	4230 - Tullie Rd + Others	2171	7626	16	70
500000005	2263	6100	10	Tullie Rd	Tullie Cir	Tullie Cir	961	30	3,203	3	Local	1	Asphalt	4230	4230 - Tullie Rd + Others	2171	7626	16	70
500000067	31000	6110	5	Unknown Road	Mabry Rd	EAST END	550	25	1,528	3	Local	1	Asphalt	4500	4500 - Unknown Road	550	1528	0	95
343245681	3360	4370	5	Valvedere Dr	Cheshire Way	NORTH END	662	27	1,987	3	Local	1	Asphalt	4250	4250 - Valvedere Dr	1594	4056	65	30
343245445	3361	4370	10	Valvedere Dr	Cheshire Way	N Thompson Rd	931	20	2,070	3	Local	1	Asphalt	4250	4250 - Valvedere Dr	1594	4056	65	30
442707437	4739	4400	3	Victor Rd	W Roxboro Rd	Victor Rd	145	20	321	3	Local	1	Asphalt	4260	4260 - Victor Rd + Others	2029	5222	40	50
404099921	470	4400	5	Victor Rd	Victor Rd	Dunwoody Trl	375	23	958	3	Local	1	Asphalt	4260	4260 - Victor Rd + Others	2029	5222	40	50
343251485	4738	4400	10	Victor Rd	Dunwoody Trl	Dunwoody Pl	484	24	1,289	3	Local	1	Asphalt	4260	4260 - Victor Rd + Others	2029	5222	40	50
343253454	471	4400	15	Victor Rd	Dunwoody Pl	EAST END	125	18	249	3	Local	1	Asphalt	4260	4260 - Victor Rd + Others	2029	5222	40	50
343245705	3713	4410	5	Victoria St	Cates Ave	Osborne Rd	843	20	1,873	3	Local	1	Asphalt	1860	1860 - Cates Ave + Others	3698	7686	18	68
343245707	3712	4420	5	Victoria St	Osborne Rd	Mae Ave	581	18	1,161	3	Local	1	Asphalt	3170	3170 - Mae Ave + Others	1939	4293	20	71
343246307	2954	4520	5	Waddeston Way	Cambridge Ct	Johnson Ferry Rd	203	26	587	3	Local	1	Asphalt	4270	4270 - Waddeston Way	778	2821	48	56
343246302	3281	4520	10	Waddeston Way	Epping Forest Dr	Cambridge Ct	574	35	2,234	3	Local	1	Asphalt	4270	4270 - Waddeston Way	778	2821	48	56
343246259	3798	4530	5	Warrenhall Ln	WEST END	Hampton Hall Dr	527	22	1,288	3	Local	1	Asphalt	4280	4280 - Warrenhall Ln	1334	3620	36	57
343246261	3797	4530	10	Warrenhall Ln	Hampton Hall Dr	Hallcrest Dr	376	26	1,086	3	Local	1	Asphalt	4280	4280 - Warrenhall Ln	1334	3620	36	57
343246246	3796	4530	15	Warrenhall Ln	Hallcrest Dr	SE END	431	26	1,246	3	Local	1	Asphalt	4280	4280 - Warrenhall Ln	1334	3620	36	57
442738609	3140	4540	5	Watkins Pl	Harts Mill Rd	Flowerland Dr	1,401	19	2,958	3	Local	1	Asphalt	4290	4290 - Flowerland Dr + Others	2889	6264	52	46
343245594	3355	4550	5	Wawona Dr	Cotswold Dr	Cove Cir	910	23	2,325	3	Local	1	Asphalt	4300	4300 - Wawona Dr	1846	4876	32	59
343245520	1434	4550	10	Wawona Dr	Wawona Ter	Cotswold Dr	443	24	1,181	3	Local	1	Asphalt	4300	4300 - Wawona Dr	1846	4876	32	59
343245518	1433	4550	15	Wawona Dr	Drew Valley Rd	Wawona Ter	493	25	1,369	3	Local	1	Asphalt	4300	4300 - Wawona Dr	1846	4876	32	59
343245498	3292	4560	5	Wawona Ter	Cove Cir	Wawona Dr	800	25	2,223	3	Local	1	Asphalt	4310	4310 - Wawona Ter	800	2223	3	82
343245559	1388	4570	5	Wayland Cir	Richwood Dr	Dresden Dr	269	25	748	3	Local	1	Asphalt	4320	4320 - Wayland Cir + Others	3351	8888	53	41
343245563	3434	4570	10	Wayland Cir	Richwood Dr	Richwood Dr	1,715	22	4,193	3	Local	1	Asphalt	4320	4320 - Wayland Cir + Others	3351	8888	53	41
343284087	1389	4570	15	Wayland Cir	Richwood Dr	NORTH END	354	26	1,022	3	Local	1	Asphalt	4320	4320 - Wayland Cir + Others	3351	8888	53	41

City of Brookhaven, GA
Appendix A - Street Inventory and Condition Summary

Segment ID	GISID	Street Number	Block Number	Street Name	From Street	To Street	Pavement Length (ft)	Pavement Width (ft)	Pavement Area (yd2)	Agency FunCL Cd	Functional Class	Pavement Type Cd	Pavement Type	Owner	Condition Summary								
															Strength Rating	Condition Rating	Roughness Index (RI)	Surface Distress Index (SDI)	Pavement Condition Index (PCI)	Override PCI	Current PCI	Survey Date	Load Assoc Distresses (LAD)
500000015	2528	6130	5	Wayside Dr	SE END	Coosawattee Dr	1,373	22	3,356	3	Local	1	Asphalt	City	2	Marginal	60	45	50	50	9/5/2016	42.2	13.0
343245409	1435	4600	5	Wilford Dr	Green Meadows Ln	Dogwood Ter	448	23	1,145	3	Local	1	Asphalt	City	1	Marginal	59	40	47	46	9/5/2016	45.9	13.8
343245410	1436	4600	10	Wilford Dr	Dogwood Ter	Camille Dr	547	23	1,398	3	Local	1	Asphalt	City	1	Poor	60	26	37	37	9/5/2016	59.4	14.8
343245500	2304	4610	5	Wilmont Dr	WEST END	Clairmont Rd	953	25	2,647	3	Local	1	Asphalt	City	1	Poor	39	35	36	36	9/5/2016	49.5	15.9
408880253	3723	4620	5	Wimberly Rd	Mabry Rd	Osborne Rd	1,285	24	3,427	3	Local	1	Asphalt	City	3	Marginal	74	45	54	54	9/5/2016	29.6	25.8
343246537	2665	4630	5	Winchester Trl	Remington Rd	Chamblee Dunwoody Rd	1,338	25	3,718	3	Local	1	Asphalt	City	1	Marginal	66	28	40	40	9/5/2016	53.6	18.6
442732580	3326	4640	5	Winding Ln	Redding Way	Ashford Rd	2,443	25	6,787	3	Local	1	Asphalt	City	3	Fair	63	63	63	63	9/5/2016	21.8	15.5
424395458	3327	4640	10	Winding Ln	Dresden Dr	Redding Way	1,069	27	3,208	3	Local	1	Asphalt	City	3	Fair	65	64	65	64	9/5/2016	22.6	13.1
470878228	3908	4670	5	Windsor Lake Cv	Windsor Lake Dr	EAST END	277	31	953	3	Local	1	Asphalt	City	3	Good	63	71	68	68	9/5/2016	20.4	8.6
470878229	3816	4680	5	Windsor Lake Dr	Windsor Lake Cv	EAST END	995	26	2,876	3	Local	1	Asphalt	City	3	Fair	58	60	59	59	9/5/2016	26.3	13.8
470878230	3817	4680	10	Windsor Lake Dr	Windsor Pkwy	Windsor Lake Cv	1,165	24	3,106	3	Local	1	Asphalt	City	3	Good	71	74	73	72	9/5/2016	17.6	8.9
470878221	1174	4690	5	Windsor Pkwy	Windsor Pkwy	Windsor Lake Dr	137	23	350	2	Collector	1	Asphalt	City	2	Excellent	82	87	85	85	9/5/2016	0.0	13.2
470878220	3790	4690	10	Windsor Pkwy	Windsor Lake Dr	Antioch Dr	667	23	1,705	2	Collector	1	Asphalt	City	2	Excellent	82	89	87	87	9/5/2016	0.0	10.7
343244021	3789	4690	15	Windsor Pkwy	Antioch Dr	Cates Ave	181	23	462	2	Collector	1	Asphalt	City	2	Excellent	78	90	86	86	9/5/2016	0.0	10.3
343245702	1175	4690	20	Windsor Pkwy	Cates Ave	Osborne Rd	1,010	24	2,693	2	Collector	1	Asphalt	City	2	Excellent	90	100	96	96	9/5/2016	0.0	0.4
343245700	1176	4690	25	Windsor Pkwy	Osborne Rd	Mae Ave	599	23	1,532	2	Collector	1	Asphalt	City	2	Excellent	90	100	97	96	9/5/2016	0.0	0.2
343245711	1177	4690	30	Windsor Pkwy	Mae Ave	Hillview Ave	237	24	631	2	Collector	1	Asphalt	City	2	Excellent	86	93	91	91	9/5/2016	0.0	7.1
343245712	1133	4690	35	Windsor Pkwy	Hillview Ave	Fala Pl	292	24	779	2	Collector	1	Asphalt	City	2	Excellent	83	91	88	88	9/5/2016	0.0	9.2
343245713	1134	4690	40	Windsor Pkwy	Fala Pl	Hermance Dr	227	23	579	2	Collector	1	Asphalt	City	2	Excellent	90	100	97	96	9/5/2016	0.0	0.2
343245715	3325	4690	45	Windsor Pkwy	Hermance Dr	Woodrow Way	626	22	1,530	2	Collector	1	Asphalt	City	2	Excellent	90	99	96	96	9/5/2016	0.0	0.9
343245729	3324	4690	50	Windsor Pkwy	Woodrow Way	Le Conte Ave	349	22	854	2	Collector	1	Asphalt	City	2	Excellent	82	94	90	90	9/5/2016	0.0	6.1
343245727	3323	4690	55	Windsor Pkwy	Le Conte Ave	Oglethorpe Way	452	24	1,205	2	Collector	1	Asphalt	City	2	Excellent	94	99	97	97	9/5/2016	0.0	1.1
433329886	3322	4690	60	Windsor Pkwy	Oglethorpe Way	Lanier Dr	996	24	2,657	2	Collector	1	Asphalt	City	2	Excellent	89	98	95	95	9/5/2016	0.0	1.8
433329855	3321	4690	70	Windsor Pkwy	Lanier Dr	Ashford Dunwoody Rd	800	26	2,311	2	Collector	1	Asphalt	City	3	Excellent	89	97	95	94	9/5/2016	1.0	1.6
408880355	4783	4710	5	Wood Valley Ct	Johnson Ferry Rd	NORTH END	781	26	2,258	3	Local	1	Asphalt	City	1	Marginal	64	35	44	44	9/5/2016	47.7	17.7
500000066	30000	6140	5	Wood Valley Ct	Wood Valley Ct	NORTH END	101	53	596	3	Local	1	Asphalt	City	1	Poor	47	35	39	39	9/5/2016	61.5	3.3
343246239	3679	4730	5	Woodrow Way	Chambord Way	Breton Ct	361	25	1,003	3	Local	1	Asphalt	City	1	Marginal	74	29	43	43	9/5/2016	48.9	22.6
343246230	3680	4730	10	Woodrow Way	Chambord Way	Breton Cir	1,336	26	3,859	3	Local	1	Asphalt	City	1	Marginal	76	37	50	49	9/5/2016	50.3	13.1
343246232	3681	4730	15	Woodrow Way	Breton Cir	Inman Dr	369	27	1,108	3	Local	1	Asphalt	City	1	Marginal	82	29	46	46	9/5/2016	60.2	11.3
343246233	3280	4730	20	Woodrow Way	Frontenac Ct	Inman Dr	1,094	24	2,917	3	Local	1	Asphalt	City	1	Marginal	84	29	47	47	9/5/2016	54.0	16.7
343245718	1487	4730	25	Woodrow Way	Windsor Pkwy	Frontenac Ct	385	25	1,068	3	Local	1	Asphalt	City	1	Marginal	70	36	47	47	9/5/2016	52.6	11.9
343245725	1486	4730	30	Woodrow Way	Lanier Dr	Windsor Pkwy	2,278	29	7,339	3	Local	1	Asphalt	City	3	Excellent	88	97	94	94	9/5/2016	3.2	0.2
443674431	4938	4740	5	Woods Cir	Woods Cir	Pine Ridge Rd	371	23	947	3	Local	1	Asphalt	City	2	Marginal	65	44	51	51	9/5/2016	44.5	11.2
443674429	331	4740	10	Woods Cir	Pine Ridge Rd	NE END	384	24	1,023	3	Local	1	Asphalt	City	3	Good	71	66	68	68	9/5/2016	27.5	6.5
343243905	4736	4760	5	Woodsdale Rd	Goodwin Rd	Roxboro Dr	729	21	1,700	3	Local	1	Asphalt	City	1	Marginal	53	40	44	44	9/5/2016	46.4	13.9
416040787	4735	4760	10	Woodsdale Rd	Roxboro Dr	Woodsdale Rd	489	28	1,522	3	Local	1	Asphalt	City	3	Marginal	32	62	52	52	9/5/2016	21.7	16.7
343246368	3034	4770	5	Woodstream Cir	Bubbling Creek Rd	Donaldson Dr	1,388	25	3,855	3	Local	1	Asphalt	City	3	Good	66	67	67	67	9/5/2016	20.7	11.9

City of Brookhaven, GA
Appendix A - Street Inventory and Condition Summary

Segment ID	GISID	Street Number	Block Number	Street Name	From Street	To Street	Pavement Length (ft)	Pavement Width (ft)	Pavement Area (yd2)	Agency FunCL Cd	Functional Class	Pavement Type Cd	Pavement Type	Condition Details									
														IRI Value (mm/m)	Rutting / Transverse Profile	Trans-Long Crk - Linear Crk	Alligator Crk / Divided Slab	Map Crk / Corner Break	Edge Crk / Joint Spall	Distortions / Faulting	Bleeding / Polished Agg	Raveling / Scaling	Patching
500000015	2528	6130	5	Wayside Dr	SE END	Coosawattee Dr	1,373	22	3,356	3	Local	1	Asphalt	4.8	10.0	9.2	6.1	9.0	10.0	9.7	10.0	9.9	9.9
343245409	1435	4600	5	Wilford Dr	Green Meadows Ln	Dogwood Ter	448	23	1,145	3	Local	1	Asphalt	5.0	9.7	8.4	6.7	10.0	10.0	10.0	10.0	9.9	8.7
343245410	1436	4600	10	Wilford Dr	Dogwood Ter	Camille Dr	547	23	1,398	3	Local	1	Asphalt	4.8	10.0	8.2	5.0	10.0	10.0	10.0	10.0	9.9	8.8
343245500	2304	4610	5	Wilmont Dr	WEST END	Clairmont Rd	953	25	2,647	3	Local	1	Asphalt	8.8	9.7	8.6	6.9	9.3	10.0	9.9	10.0	9.9	8.1
408880253	3723	4620	5	Wimberly Rd	Mabry Rd	Osborne Rd	1,285	24	3,427	3	Local	1	Asphalt	3.3	9.5	7.7	8.2	10.0	10.0	9.9	8.7	9.7	9.3
343246537	2665	4630	5	Winchester Trl	Remington Rd	Chamblee Dunwoody Rd	1,338	25	3,718	3	Local	1	Asphalt	4.1	10.0	7.8	4.9	9.9	10.0	9.6	10.0	9.9	10.0
442732580	3326	4640	5	Winding Ln	Redding Way	Ashford Rd	2,443	25	6,787	3	Local	1	Asphalt	4.4	10.0	9.3	8.3	8.4	10.0	9.9	10.0	9.8	9.5
424395458	3327	4640	10	Winding Ln	Dresden Dr	Redding Way	1,069	27	3,208	3	Local	1	Asphalt	4.1	10.0	9.2	8.2	9.2	10.0	10.0	10.0	9.6	9.4
470878228	3908	4670	5	Windsor Lake Cv	Windsor Lake Dr	EAST END	277	31	953	3	Local	1	Asphalt	4.4	10.0	9.1	8.0	10.0	10.0	10.0	10.0	9.8	10.0
470878229	3816	4680	5	Windsor Lake Dr	Windsor Lake Cv	EAST END	995	26	2,876	3	Local	1	Asphalt	5.0	9.5	8.4	7.8	10.0	10.0	10.0	10.0	9.8	10.0
470878230	3817	4680	10	Windsor Lake Dr	Windsor Pkwy	Windsor Lake Cv	1,165	24	3,106	3	Local	1	Asphalt	3.5	10.0	8.9	8.5	10.0	10.0	10.0	10.0	10.0	9.7
470878221	1174	4690	5	Windsor Pkwy	Windsor Pkwy	Windsor Lake Dr	137	23	350	2	Collector	1	Asphalt	2.6	10.0	8.4	10.0	10.0	10.0	10.0	10.0	10.0	10.0
470878220	3790	4690	10	Windsor Pkwy	Windsor Lake Dr	Antioch Dr	667	23	1,705	2	Collector	1	Asphalt	2.6	10.0	8.7	10.0	10.0	10.0	10.0	10.0	10.0	10.0
343244021	3789	4690	15	Windsor Pkwy	Antioch Dr	Cates Ave	181	23	462	2	Collector	1	Asphalt	2.9	10.0	8.7	10.0	10.0	10.0	10.0	10.0	10.0	10.0
343245702	1175	4690	20	Windsor Pkwy	Cates Ave	Osborne Rd	1,010	24	2,693	2	Collector	1	Asphalt	2.0	10.0	10.0	10.0	10.0	10.0	10.0	10.0	10.0	10.0
343245700	1176	4690	25	Windsor Pkwy	Osborne Rd	Mae Ave	599	23	1,532	2	Collector	1	Asphalt	2.5	10.0	10.0	10.0	10.0	10.0	10.0	10.0	10.0	10.0
343245711	1177	4690	30	Windsor Pkwy	Mae Ave	Hillview Ave	237	24	631	2	Collector	1	Asphalt	2.3	10.0	9.1	10.0	10.0	10.0	10.0	10.0	10.0	10.0
343245712	1133	4690	35	Windsor Pkwy	Hillview Ave	Fala Pl	292	24	779	2	Collector	1	Asphalt	2.5	10.0	8.9	10.0	10.0	10.0	10.0	10.0	10.0	10.0
343245713	1134	4690	40	Windsor Pkwy	Fala Pl	Hernance Dr	227	23	579	2	Collector	1	Asphalt	2.5	10.0	10.0	10.0	10.0	10.0	10.0	10.0	10.0	10.0
343245715	3325	4690	45	Windsor Pkwy	Hernance Dr	Woodrow Way	626	22	1,530	2	Collector	1	Asphalt	2.1	10.0	9.9	10.0	10.0	10.0	10.0	10.0	10.0	10.0
343245729	3324	4690	50	Windsor Pkwy	Woodrow Way	Le Conte Ave	349	22	854	2	Collector	1	Asphalt	2.7	10.0	9.4	10.0	10.0	10.0	10.0	9.7	10.0	10.0
343245727	3323	4690	55	Windsor Pkwy	Le Conte Ave	Oglethorpe Way	452	24	1,205	2	Collector	1	Asphalt	1.8	10.0	9.9	10.0	10.0	10.0	10.0	9.9	10.0	10.0
433329886	3322	4690	60	Windsor Pkwy	Oglethorpe Way	Lanier Dr	996	24	2,657	2	Collector	1	Asphalt	2.2	10.0	9.8	10.0	10.0	10.0	10.0	10.0	10.0	10.0
433329855	3321	4690	70	Windsor Pkwy	Lanier Dr	Ashford Dunwoody Rd	800	26	2,311	2	Collector	1	Asphalt	2.8	9.9	9.8	10.0	10.0	10.0	10.0	10.0	10.0	10.0
408880355	4783	4710	5	Wood Valley Ct	Johnson Ferry Rd	NORTH END	781	26	2,258	3	Local	1	Asphalt	4.3	9.8	7.9	5.6	10.0	10.0	10.0	10.0	9.8	9.8
500000066	30000	6140	5	Wood Valley Ct	Wood Valley Ct	NORTH END	101	53	596	3	Local	1	Asphalt	7.0	10.0	9.7	4.3	10.0	10.0	10.0	10.0	9.8	9.4
343246239	3679	4730	5	Woodrow Way	Chambord Way	Breton Ct	361	25	1,003	3	Local	1	Asphalt	3.3	10.0	7.8	6.0	10.0	10.0	10.0	10.0	9.1	8.9
343246230	3680	4730	10	Woodrow Way	Chambord Way	Breton Cir	1,336	26	3,859	3	Local	1	Asphalt	3.0	10.0	8.8	5.2	10.0	10.0	10.0	10.0	9.4	9.7
343246232	3681	4730	15	Woodrow Way	Breton Cir	Inman Dr	369	27	1,108	3	Local	1	Asphalt	2.6	10.0	8.9	4.0	10.0	10.0	10.0	10.0	9.6	10.0
343246233	3280	4730	20	Woodrow Way	Frontenac Ct	Inman Dr	1,094	24	2,917	3	Local	1	Asphalt	2.4	10.0	8.8	4.9	8.9	10.0	10.0	9.9	9.8	9.6
343245718	1487	4730	25	Woodrow Way	Windsor Pkwy	Frontenac Ct	385	25	1,068	3	Local	1	Asphalt	3.6	10.0	8.5	4.7	10.0	10.0	10.0	10.0	10.0	10.0
343245725	1486	4730	30	Woodrow Way	Lanier Dr	Windsor Pkwy	2,278	29	7,339	3	Local	1	Asphalt	3.9	10.0	10.0	9.7	10.0	10.0	10.0	10.0	10.0	10.0
443674431	4938	4740	5	Woods Cir	Woods Cir	Pine Ridge Rd	371	23	947	3	Local	1	Asphalt	4.1	10.0	8.7	5.7	10.0	10.0	10.0	10.0	9.8	9.8
443674429	331	4740	10	Woods Cir	Pine Ridge Rd	NE END	384	24	1,023	3	Local	1	Asphalt	3.5	10.0	9.2	8.0	10.0	10.0	8.9	10.0	10.0	10.0
343243905	4736	4760	5	Woodsdale Rd	Goodwin Rd	Roxboro Dr	729	21	1,700	3	Local	1	Asphalt	5.9	9.9	9.1	5.9	9.0	10.0	9.7	10.0	9.9	9.7
416040787	4735	4760	10	Woodsdale Rd	Roxboro Dr	Woodsdale Rd	489	28	1,522	3	Local	1	Asphalt	10.6	10.0	8.9	7.9	9.7	10.0	10.0	10.0	8.9	9.9
343246368	3034	4770	5	Woodstream Cir	Bubbling Creek Rd	Donaldson Dr	1,388	25	3,855	3	Local	1	Asphalt	4.0	10.0	9.0	9.0	9.4	10.0	8.6	10.0	9.9	10.0

City of Brookhaven, GA

Appendix A - Street Inventory and Condition Summary

SuperSegment Details

Segment ID	GISID	Street Number	Block Number	Street Name	From Street	To Street	Pavement Length (ft)	Pavement Width (ft)	Pavement Area (yd2)	Agency FunCL Cd	Functional Class	Pavement Type Cd	Pavement Type	SuperSeg ID	SuperSeg Description	SuperSeg Length (ft)	SuperSeg Area (yd2)	SuperSeg LAD	SuperSeg PCI
500000015	2528	6130	5	Wayside Dr	SE END	Coosawattee Dr	1,373	22	3,356	3	Local	1	Asphalt	4330	4330 - Wayside Dr	1373	3356	42	50
343245409	1435	4600	5	Wilford Dr	Green Meadows Ln	Dogwood Ter	448	23	1,145	3	Local	1	Asphalt	4340	4340 - Wilford Dr + Others	1855	4645	54	37
343245410	1436	4600	10	Wilford Dr	Dogwood Ter	Camille Dr	547	23	1,398	3	Local	1	Asphalt	4340	4340 - Wilford Dr + Others	1855	4645	54	37
343245500	2304	4610	5	Wilmont Dr	WEST END	Clairmont Rd	953	25	2,647	3	Local	1	Asphalt	4350	4350 - Wilmont Dr	953	2647	50	36
408880253	3723	4620	5	Wimberly Rd	Mabry Rd	Osborne Rd	1,285	24	3,427	3	Local	1	Asphalt	4360	4360 - Wimberly Rd	1285	3427	30	54
343246537	2665	4630	5	Winchester Trl	Remington Rd	Chamblee Dunwoody Rd	1,338	25	3,718	3	Local	1	Asphalt	4370	4370 - Winchester Trl	1338	3718	54	40
442732580	3326	4640	5	Winding Ln	Redding Way	Ashford Rd	2,443	25	6,787	3	Local	1	Asphalt	4380	4380 - Winding Ln	3513	9995	22	63
424395458	3327	4640	10	Winding Ln	Dresden Dr	Redding Way	1,069	27	3,208	3	Local	1	Asphalt	4380	4380 - Winding Ln	3513	9995	22	63
470878228	3908	4670	5	Windsor Lake Cv	Windsor Lake Dr	EAST END	277	31	953	3	Local	1	Asphalt	4390	4390 - Windsor Lake Dr + Others	2437	6935	22	66
470878229	3816	4680	5	Windsor Lake Dr	Windsor Lake Cv	EAST END	995	26	2,876	3	Local	1	Asphalt	4390	4390 - Windsor Lake Dr + Others	2437	6935	22	66
470878230	3817	4680	10	Windsor Lake Dr	Windsor Pkwy	Windsor Lake Cv	1,165	24	3,106	3	Local	1	Asphalt	4390	4390 - Windsor Lake Dr + Others	2437	6935	22	66
470878221	1174	4690	5	Windsor Pkwy	Windsor Pkwy	Windsor Lake Dr	137	23	350	2	Collector	1	Asphalt	4400	4400 - Windsor Pkwy	6573	17288	0	94
470878220	3790	4690	10	Windsor Pkwy	Windsor Lake Dr	Antioch Dr	667	23	1,705	2	Collector	1	Asphalt	4400	4400 - Windsor Pkwy	6573	17288	0	94
343244021	3789	4690	15	Windsor Pkwy	Antioch Dr	Cates Ave	181	23	462	2	Collector	1	Asphalt	4400	4400 - Windsor Pkwy	6573	17288	0	94
343245702	1175	4690	20	Windsor Pkwy	Cates Ave	Osborne Rd	1,010	24	2,693	2	Collector	1	Asphalt	4400	4400 - Windsor Pkwy	6573	17288	0	94
343245700	1176	4690	25	Windsor Pkwy	Osborne Rd	Mae Ave	599	23	1,532	2	Collector	1	Asphalt	4400	4400 - Windsor Pkwy	6573	17288	0	94
343245711	1177	4690	30	Windsor Pkwy	Mae Ave	Hillview Ave	237	24	631	2	Collector	1	Asphalt	4400	4400 - Windsor Pkwy	6573	17288	0	94
343245712	1133	4690	35	Windsor Pkwy	Hillview Ave	Fala Pl	292	24	779	2	Collector	1	Asphalt	4400	4400 - Windsor Pkwy	6573	17288	0	94
343245713	1134	4690	40	Windsor Pkwy	Fala Pl	Hernance Dr	227	23	579	2	Collector	1	Asphalt	4400	4400 - Windsor Pkwy	6573	17288	0	94
343245715	3325	4690	45	Windsor Pkwy	Hernance Dr	Woodrow Way	626	22	1,530	2	Collector	1	Asphalt	4400	4400 - Windsor Pkwy	6573	17288	0	94
343245729	3324	4690	50	Windsor Pkwy	Woodrow Way	Le Conte Ave	349	22	854	2	Collector	1	Asphalt	4400	4400 - Windsor Pkwy	6573	17288	0	94
343245727	3323	4690	55	Windsor Pkwy	Le Conte Ave	Oglethorpe Way	452	24	1,205	2	Collector	1	Asphalt	4400	4400 - Windsor Pkwy	6573	17288	0	94
433329886	3322	4690	60	Windsor Pkwy	Oglethorpe Way	Lanier Dr	996	24	2,657	2	Collector	1	Asphalt	4400	4400 - Windsor Pkwy	6573	17288	0	94
433329855	3321	4690	70	Windsor Pkwy	Lanier Dr	Ashford Dunwoody Rd	800	26	2,311	2	Collector	1	Asphalt	4400	4400 - Windsor Pkwy	6573	17288	0	94
408880355	4783	4710	5	Wood Valley Ct	Johnson Ferry Rd	NORTH END	781	26	2,258	3	Local	1	Asphalt	2320	2320 - Duberry Ct + Others	1893	5883	51	45
500000066	30000	6140	5	Wood Valley Ct	Wood Valley Ct	NORTH END	101	53	596	3	Local	1	Asphalt	2320	2320 - Duberry Ct + Others	1893	5883	51	45
343246239	3679	4730	5	Woodrow Way	Chambord Way	Breton Ct	361	25	1,003	3	Local	1	Asphalt	4410	4410 - Woodrow Way	3545	9955	53	47
343246230	3680	4730	10	Woodrow Way	Chambord Way	Breton Cir	1,336	26	3,859	3	Local	1	Asphalt	4410	4410 - Woodrow Way	3545	9955	53	47
343246232	3681	4730	15	Woodrow Way	Breton Cir	Inman Dr	369	27	1,108	3	Local	1	Asphalt	4410	4410 - Woodrow Way	3545	9955	53	47
343246233	3280	4730	20	Woodrow Way	Frontenac Ct	Inman Dr	1,094	24	2,917	3	Local	1	Asphalt	4410	4410 - Woodrow Way	3545	9955	53	47
343245718	1487	4730	25	Woodrow Way	Windsor Pkwy	Frontenac Ct	385	25	1,068	3	Local	1	Asphalt	4410	4410 - Woodrow Way	3545	9955	53	47
343245725	1486	4730	30	Woodrow Way	Lanier Dr	Windsor Pkwy	2,278	29	7,339	3	Local	1	Asphalt	4420	4420 - Woodrow Way	2278	7339	3	94
443674431	4938	4740	5	Woods Cir	Woods Cir	Pine Ridge Rd	371	23	947	3	Local	1	Asphalt	4430	4430 - Woods Cir + Others	1154	2991	40	53
443674429	331	4740	10	Woods Cir	Pine Ridge Rd	NE END	384	24	1,023	3	Local	1	Asphalt	4430	4430 - Woods Cir + Others	1154	2991	40	53
343243905	4736	4760	5	Woodsdale Rd	Goodwin Rd	Roxboro Dr	729	21	1,700	3	Local	1	Asphalt	4440	4440 - Woodsdale Rd	1218	3222	35	48
416040787	4735	4760	10	Woodsdale Rd	Roxboro Dr	Woodsdale Rd	489	28	1,522	3	Local	1	Asphalt	4440	4440 - Woodsdale Rd	1218	3222	35	48
343246368	3034	4770	5	Woodstream Cir	Bubbling Creek Rd	Donaldson Dr	1,388	25	3,855	3	Local	1	Asphalt	4450	4450 - Woodstream Cir	1388	3855	21	67

City of Brookhaven, GA
Appendix A - Street Inventory and Condition Summary

Segment ID	GISID	Street Number	Block Number	Street Name	From Street	To Street	Pavement Length (ft)	Pavement Width (ft)	Pavement Area (yd2)	Agency FunCL Cd	Functional Class	Pavement Type Cd	Pavement Type	Owner	Condition Summary									
															Strength Rating	Condition Rating	Roughness Index (RI)	Surface Distress Index (SDI)	Pavement Condition Index (PCI)	Override PCI	Current PCI	Survey Date	Load Assoc Distresses (LAD)	Non-Load Distresses (NLAD)
343245443	1479	4780	5	Woody Trl	Green Meadows Ln	SE END	188	27	563	3	Local	1	Asphalt	City	1	Very Poor	54	9	24	24	9/5/2016	81.3	9.6	
413509777	323	4790	5	Wright Ave	E Roxboro Rd	N Druid Hills Rd	799	21	1,863	3	Local	1	Asphalt	City	3	Good	67	65	66	66	9/5/2016	21.0	13.8	
343246294	1256	4800	5	Wycherly Ct	Ragley Hall Rd	SE END	195	36	778	3	Local	1	Asphalt	City	1	Poor	44	26	32	32	9/5/2016	56.7	17.4	
343246769	2759	4810	5	Wyndale Ct	WEST END	Chamblee Dunwoody Rd	718	23	1,834	3	Local	1	Asphalt	City	1	Poor	55	27	36	36	9/5/2016	56.1	16.9	
343246274	3815	4820	5	Wynnton Dr	Kennington Ct	Hampton Hall Dr	1,095	24	2,919	3	Local	1	Asphalt	City	3	Good	75	72	73	73	9/5/2016	9.3	18.7	

City of Brookhaven, GA
Appendix A - Street Inventory and Condition Summary

Segment ID	GISID	Street Number	Block Number	Street Name	From Street	To Street	Pavement Length (ft)	Pavement Width (ft)	Pavement Area (yd2)	Agency FunCL Cd	Functional Class	Pavement Type Cd	Pavement Type	Condition Details									
														IRI Value (mm/m)	Rutting / Transverse Profile	Trans-Long Crk - Linear Crk	Alligator Crk / Divided Slab	Map Crk / Corner Break	Edge Crk / Joint Spall	Distortions / Faulting	Bleeding / Polished Agg	Raveling / Scaling	Patching
343245443	1479	4780	5	Woody Trl	Green Meadows Ln	SE END	188	27	563	3	Local	1	Asphalt	5.7	8.7	9.6	3.1	10.0	10.0	10.0	10.0	8.9	10.0
413509777	323	4790	5	Wright Ave	E Roxboro Rd	N Druid Hills Rd	799	21	1,863	3	Local	1	Asphalt	4.0	10.0	8.8	8.8	10.0	10.0	10.0	10.0	9.2	8.9
343246294	1256	4800	5	Wycherly Ct	Ragley Hall Rd	SE END	195	36	778	3	Local	1	Asphalt	7.7	9.4	7.9	4.9	10.0	10.0	10.0	10.0	9.8	10.0
343246769	2759	4810	5	Wyndale Ct	WEST END	Chamblee Dunwoody Rd	718	23	1,834	3	Local	1	Asphalt	5.6	10.0	8.1	6.2	9.9	10.0	10.0	10.0	9.9	7.7
343246274	3815	4820	5	Wynnton Dr	Kennington Ct	Hampton Hall Dr	1,095	24	2,919	3	Local	1	Asphalt	3.1	10.0	8.0	9.1	10.0	10.0	10.0	10.0	9.5	10.0

City of Brookhaven, GA

Appendix A - Street Inventory and Condition Summary

Segment ID	GISID	Street Number	Block Number	Street Name	From Street	To Street	Pavement Length (ft)	Pavement Width (ft)	Pavement Area (yd2)	Agency FunCL Cd	Functional Class	Pavement Type Cd	Pavement Type	SuperSegment Details					
														SuperSeg ID	SuperSeg Description	SuperSeg Length (ft)	SuperSeg Area (yd2)	SuperSeg LAD	SuperSeg PCI
343245443	1479	4780	5	Woody Trl	Green Meadows Ln	SE END	188	27	563	3	Local	1	Asphalt	2710	2710 - Green Meadows Ln + Others	2626	7110	47	44
413509777	323	4790	5	Wright Ave	E Roxboro Rd	N Druid Hills Rd	799	21	1,863	3	Local	1	Asphalt	4460	4460 - Wright Ave	799	1863	21	66
343246294	1256	4800	5	Wycherly Ct	Ragley Hall Rd	SE END	195	36	778	3	Local	1	Asphalt	4470	4470 - Tanbark Ct + Others	492	1838	56	36
343246769	2759	4810	5	Wyndale Ct	WEST END	Chamblee Dunwoody Rd	718	23	1,834	3	Local	1	Asphalt	4480	4480 - Chamdun Pl + Others	1447	3940	58	36
343246274	3815	4820	5	Wynnton Dr	Kennington Ct	Hampton Hall Dr	1,095	24	2,919	3	Local	1	Asphalt	4490	4490 - Wynnton Dr	1095	2919	9	73

Appendix B

Street Inventory – Sorted by Supersegment (Project) Condition



City of Brookhaven, GA

Appendix B - Street Inventory and Condition Summary, Sorted by SuperSegment

Segment ID	GISID	Street Number	Block Number	Street Name	From Street	To Street	Pavement Length (ft)	Pavement Width (ft)	Pavement Area (yd2)	Agency FunCL Cd	Pavement Type Cd	Strength Rating	Roughness Index (RI)	Surface Distress Index (SDI)	Pavement Condition Index (PCI)	Current PCI	Load Assoc Distresses (LAD)	Non-Load Distresses (NLAD)	SuperSegment Details					
																			SuperSeg ID	SuperSeg Description	SuperSeg Length (ft)	SuperSeg Area (yd2)	SuperSeg LAD	SuperSeg PCI
343244419	2067	20	5	Afton Ln	Folkstone Rd	Buford Hwy	188	19	396	3	1	1	48	34	38	38	48.2	18.2	1000	1000 - Folkstone Rd + Others	1533	3795	49	43
343244421	2296	20	10	Afton Ln	Folkstone Rd	EAST END	366	14	570	3	1	1	56	46	49	49	49.0	5.2	1000	1000 - Folkstone Rd + Others	1533	3795	49	43
343244418	2499	2080	5	Folkstone Rd	SE END	Afton Ln	979	26	2,829	3	1	1	56	36	43	43	48.9	14.7	1000	1000 - Folkstone Rd + Others	1533	3795	49	43
420791600	1257	30	5	Alden Place Dr	Caldwell Rd	NW END	224	33	820	3	1	1	55	21	32	32	67.1	11.8	1010	1010 - Alden Place Dr	224	820	67	32
442738590	3904	40	5	Alexandria Ct	Osborne Rd	EAST END	432	28	1,344	3	1	1	45	37	40	39	55.1	7.9	1020	1020 - Alexandria Ct	432	1344	55	39
445260866	3888	60	5	Antioch Dr	Madison Ave	Georgia Ave	1,171	20	2,602	3	1	2	62	36	45	44	38.2	25.8	1030	1030 - Antioch Dr + Others	2725	5791	39	48
445260865	3887	60	10	Antioch Dr	Mabry Rd	Madison Ave	491	21	1,147	3	1	3	60	53	55	55	24.0	22.7	1030	1030 - Antioch Dr + Others	2725	5791	39	48
343246149	3934	2160	10	Georgia Ave	Madison Ave	Antioch Dr	309	18	617	3	1	3	70	89	82	82	7.9	3.4	1030	1030 - Antioch Dr + Others	2725	5791	39	48
445260864	3933	2920	5	Madison Ave	Georgia Ave	Antioch Dr	754	17	1,425	3	1	1	62	21	34	34	67.8	11.6	1030	1030 - Antioch Dr + Others	2725	5791	39	48
343245403	1260	70	5	Appalachee Dr	Canoochee Dr	Dresden Dr	545	25	1,513	3	1	1	64	32	43	43	44.6	23.0	1040	1040 - Appalachee Dr	1428	4014	46	44
343245397	1259	70	10	Appalachee Dr	Etowah Dr	Canoochee Dr	445	25	1,236	3	1	1	74	25	41	41	59.1	15.8	1040	1040 - Appalachee Dr	1428	4014	46	44
343251581	1258	70	15	Appalachee Dr	Cartecay Dr	Etowah Dr	438	26	1,265	3	1	3	69	39	49	49	36.1	24.7	1040	1040 - Appalachee Dr	1428	4014	46	44
343245427	3314	80	5	Apple Valley Rd	E Osborne Rd	NE END	548	35	2,131	3	1	3	61	53	56	56	25.1	21.5	1050	1050 - Apple Valley Rd	3934	13661	43	49
343245417	3315	80	10	Apple Valley Rd	Oaklawn Ave	E Osborne Rd	527	27	1,581	3	1	3	65	49	54	54	24.5	26.4	1050	1050 - Apple Valley Rd	3934	13661	43	49
343245371	3316	80	15	Apple Valley Rd	Park Ave	Oaklawn Ave	255	26	735	3	1	1	58	34	42	42	41.0	24.6	1050	1050 - Apple Valley Rd	3934	13661	43	49
343245370	3317	80	20	Apple Valley Rd	Sunland Dr	Park Ave	276	24	735	3	1	2	53	39	44	44	36.7	23.9	1050	1050 - Apple Valley Rd	3934	13661	43	49
424395422	1461	80	25	Apple Valley Rd	Parkside Dr	Sunland Dr	541	25	1,504	3	1	2	62	43	49	49	39.5	17.9	1050	1050 - Apple Valley Rd	3934	13661	43	49
424395423	1460	80	30	Apple Valley Rd	Dresden Dr	Parkside Dr	106	38	449	3	1	3	55	62	60	60	28.1	9.6	1050	1050 - Apple Valley Rd	3934	13661	43	49
343254419	1136	80	35	Apple Valley Rd	Peachtree Vw	Dresden Dr	411	36	1,645	3	1	1	85	35	51	51	54.9	10.0	1050	1050 - Apple Valley Rd	3934	13661	43	49
343254420	1135	80	40	Apple Valley Rd	Fernwood Cir	Peachtree Vw	256	33	940	3	1	1	72	19	36	36	57.3	23.9	1050	1050 - Apple Valley Rd	3934	13661	43	49
442752274	3879	80	45	Apple Valley Rd	N Druid Hills Rd	Fernwood Cir	1,013	35	3,941	3	1	1	79	33	48	48	56.3	10.8	1050	1050 - Apple Valley Rd	3934	13661	43	49
343245632	3224	100	10	Archway Dr	Dresden Dr	Archway Ln	577	27	1,730	3	1	2	72	91	84	84	0.0	9.4	1060	1060 - Archway Dr	577	1730	0	84
343246544	1736	120	5	Ashentree Ct	NW END	Ashentree Dr	292	23	746	3	1	3	46	70	62	62	25.5	4.8	1070	1070 - Ashentree Dr + Others	1860	5283	15	60
343246547	1823	130	5	Ashentree Dr	Ashentree Ct	Chamblee Dunwoody Rd	436	25	1,212	3	1	3	66	60	62	62	24.2	15.7	1070	1070 - Ashentree Dr + Others	1860	5283	15	60
343246543	2751	130	10	Ashentree Dr	W Nancy Creek Dr	Ashentree Ct	511	27	1,534	3	1	3	65	68	67	67	10.9	20.8	1070	1070 - Ashentree Dr + Others	1860	5283	15	60
343246533	2752	130	15	Ashentree Dr	SW END	W Nancy Creek Dr	620	26	1,791	3	1	3	46	53	51	51	8.9	38.1	1070	1070 - Ashentree Dr + Others	1860	5283	15	60
408880286	1390	140	5	Ashford Club Ct	WEST END	Ashford Dunwoody Rd	367	30	1,223	3	1	3	59	78	72	72	16.9	4.8	1080	1080 - Ashford Club Ct	367	1223	17	72
343278971	572	150	5	Ashford Dunwoody Rd	Ramp	Ramp	382	88	3,735	1	1	2	81	74	76	76	0.0	25.7	1090	1090 - Ashford Dunwoody Rd	1391	11021	15	64
422408573	1648	150	10	Ashford Dunwoody Rd	Oak Forest Dr	Lake Hearn Dr	1,009	65	7,286	1	1	3	73	50	58	57	23.0	27.1	1090	1090 - Ashford Dunwoody Rd	1391	11021	15	64
422408575	3070	150	15	Ashford Dunwoody Rd	Oak Forest Dr	Dunwoody Ln	634	24	1,690	1	1	3	86	33	50	50	28.4	38.7	1100	1100 - Ashford Dunwoody Rd	4379	16682	32	53
424392357	3071	150	20	Ashford Dunwoody Rd	Dunwoody Ln	Rustic Ridge Dr	543	31	1,871	1	1	3	88	41	57	56	26.5	32.2	1100	1100 - Ashford Dunwoody Rd	4379	16682	32	53
424392358	3072	150	25	Ashford Dunwoody Rd	Oconee Pass	Rustic Ridge Dr	152	37	626	1	1	3	98	42	60	60	23.5	34.8	1100	1100 - Ashford Dunwoody Rd	4379	16682	32	53
408858181	3401	150	30	Ashford Dunwoody Rd	Chaucer Ln	Oconee Pass	658	32	2,341	1	1	3	85	47	59	59	28.6	24.7	1100	1100 - Ashford Dunwoody Rd	4379	16682	32	53
343246455	1404	150	35	Ashford Dunwoody Rd	Brenton Dr	Chaucer Ln	319	26	923	1	1	3	96	66	76	76	6.7	27.6	1100	1100 - Ashford Dunwoody Rd	4379	16682	32	53
343246452	1403	150	40	Ashford Dunwoody Rd	Parkcrest Dr	Brenton Dr	123	29	398	1	1	3	97	59	71	71	9.5	31.8	1100	1100 - Ashford Dunwoody Rd	4379	16682	32	53
343246422	3402	150	45	Ashford Dunwoody Rd	W Nancy Creek Dr	Parkcrest Dr	840	30	2,800	1	1	2	90	33	52	51	43.8	23.5	1100	1100 - Ashford Dunwoody Rd	4379	16682	32	53
408858243	1402	150	50	Ashford Dunwoody Rd	Harts Mill Rd	W Nancy Creek Dr	1,108	49	6,033	1	1	2	80	31	47	47	37.4	31.6	1100	1100 - Ashford Dunwoody Rd	4379	16682	32	53
408858393	1647	150	55	Ashford Dunwoody Rd	Woods Dr	Harts Mill Rd	1,939	36	7,757	1	1	3	94	84	87	87	4.4	11.6	1110	1110 - Ashford Dunwoody Rd + Others	4121	16652	2	91
408880345	1646	150	60	Ashford Dunwoody Rd	Ashford Creek Dr	Woods Dr	237	50	1,318	1	1	2	91	99	96	96	0.0	1.4	1110	1110 - Ashford Dunwoody Rd + Others	4121	16652	2	91

City of Brookhaven, GA

Appendix B - Street Inventory and Condition Summary, Sorted by SuperSegment

Segment ID	GISID	Street Number	Block Number	Street Name	From Street	To Street	Pavement Length (ft)	Pavement Width (ft)	Pavement Area (yd2)	Agency FunCL Cd	Pavement Type Cd	Strength Rating	Roughness Index (RI)	Surface Distress Index (SDI)	Pavement Condition Index (PCI)	Current PCI	Load Assoc Distresses (LAD)	Non-Load Distresses (NLAD)	SuperSegment Details					
																			SuperSeg ID	SuperSeg Description	SuperSeg Length (ft)	SuperSeg Area (yd2)	SuperSeg LAD	SuperSeg PCI
424395374	3073	150	65	Ashford Dunwoody Rd	Driveway	Ashford Creek Dr	672	39	2,912	1	1	2	100	98	99	99	0.0	1.6	1110	1110 - Ashford Dunwoody Rd + Others	4121	16652	2	91
424395376	1645	150	70	Ashford Dunwoody Rd	Woods Dr	Driveway	168	38	708	1	1	3	85	95	92	92	1.1	3.9	1110	1110 - Ashford Dunwoody Rd + Others	4121	16652	2	91
424395256	3074	150	75	Ashford Dunwoody Rd	Ramp	Woods Dr	427	35	1,661	1	1	2	89	96	94	94	0.0	3.6	1110	1110 - Ashford Dunwoody Rd + Others	4121	16652	2	91
424395257	3075	150	80	Ashford Dunwoody Rd	Johnson Ferry Rd	Ramp	221	37	907	1	1	2	79	93	88	88	0.0	7.3	1110	1110 - Ashford Dunwoody Rd + Others	4121	16652	2	91
424395288	3069	150	85	Ashford Dunwoody Rd	Johnson Ferry Rd	Johnson Ferry Rd	216	40	960	1	1	2	90	99	96	96	0.0	1.1	1110	1110 - Ashford Dunwoody Rd + Others	4121	16652	2	91
424395286	3397	3590	10	Ramp	Johnson Ferry Rd	Ashford Dunwoody Rd	241	16	429	3	1	2	89	98	95	95	0.0	1.9	1110	1110 - Ashford Dunwoody Rd + Others	4121	16652	2	91
408880288	3475	160	5	Ashford Dunwoody Rd	Kadleston Way	Johnson Ferry Rd	823	21	1,920	1	1	3	84	41	56	55	32.3	26.3	1120	1120 - Ashford Dunwoody Rd	3298	11431	19	71
408880289	3476	160	10	Ashford Dunwoody Rd	Ashford Club Ct	Kadleston Way	337	36	1,350	1	1	3	89	65	73	73	14.8	20.6	1120	1120 - Ashford Dunwoody Rd	3298	11431	19	71
408880287	1347	160	15	Ashford Dunwoody Rd	Brookhaven Trce	Brookhaven Hills	793	34	2,996	1	1	3	100	62	75	74	21.0	16.9	1120	1120 - Ashford Dunwoody Rd	3298	11431	19	71
408880284	3477	160	20	Ashford Dunwoody Rd	Stratfield Dr	Brookhaven Trce	785	35	3,052	1	1	3	95	68	77	77	10.1	21.9	1120	1120 - Ashford Dunwoody Rd	3298	11431	19	71
424395331	3478	160	25	Ashford Dunwoody Rd	Humility Ln	Stratfield Dr	560	34	2,114	1	1	3	86	67	73	73	18.8	14.4	1120	1120 - Ashford Dunwoody Rd	3298	11431	19	71
424395333	1346	160	30	Ashford Dunwoody Rd	Brookhaven Close	Humility Ln	378	41	1,723	1	1	3	99	73	81	81	11.9	15.6	1130	1130 - Ashford Dunwoody Rd	3160	9974	22	75
442754892	3479	160	35	Ashford Dunwoody Rd	Windsor Pkwy	Brookhaven Close	900	24	2,400	1	1	3	98	54	69	69	34.5	11.1	1130	1130 - Ashford Dunwoody Rd	3160	9974	22	75
343253113	3480	160	40	Ashford Dunwoody Rd	Ferdinand Ave	Windsor Pkwy	466	22	1,138	1	1	3	100	73	82	82	6.1	20.4	1130	1130 - Ashford Dunwoody Rd	3160	9974	22	75
424395344	3481	160	45	Ashford Dunwoody Rd	Oglethorpe Dr	Ferdinand Ave	269	34	1,017	1	1	3	100	71	80	80	18.5	10.8	1130	1130 - Ashford Dunwoody Rd	3160	9974	22	75
424395345	1345	160	50	Ashford Dunwoody Rd	Peachtree Rd	Oglethorpe Dr	1,147	29	3,696	1	1	3	94	61	72	72	25.5	13.0	1130	1130 - Ashford Dunwoody Rd	3160	9974	22	75
500000029	10008	5070	5	Ashford Park Ct	Caldwell Rd	NORTH END	636	21	1,485	3	1	3	64	83	77	77	12.7	4.3	1140	1140 - Ashford Park Ct	636	1485	13	77
343245754	1465	200	5	Ashford Rd	N Thompson Rd	Caldwell Rd	1,216	30	4,054	3	1	3	74	56	62	62	23.0	21.1	1150	1150 - Ashford Rd	3799	8766	26	56
343245745	1464	200	10	Ashford Rd	Winding Ln	N Thompson Rd	245	30	816	3	1	2	60	48	52	52	41.7	10.5	1150	1150 - Ashford Rd	3799	8766	26	56
442738805	3312	200	15	Ashford Rd	Aragon Way	Winding Ln	2,338	15	3,896	3	1	3	64	46	52	52	24.9	28.7	1150	1150 - Ashford Rd	3799	8766	26	56
343245579	1463	200	20	Ashford Rd	Redding Way	Aragon Way	110	30	368	3	1	3	70	89	83	83	0.9	10.1	1160	1160 - Ashford Rd	930	2805	5	82
343245578	1462	200	25	Ashford Rd	Trentwood Pl	Redding Way	362	29	1,165	3	1	3	69	88	82	82	3.7	8.3	1160	1160 - Ashford Rd	930	2805	5	82
343245576	3313	200	30	Ashford Rd	Dresden Dr	Trentwood Pl	458	25	1,272	3	1	3	70	89	83	83	7.3	3.2	1160	1160 - Ashford Rd	930	2805	5	82
465684478	3057	170	5	Ashford Knls	Glen Arbor Ct	NORTH END	321	34	1,212	3	1	1	55	31	39	39	50.3	18.8	1170	1170 - Ashford Trl + Others	2981	8722	53	37
465684477	3058	170	10	Ashford Knls	Glen Arbor Ct	Ashford Trl	113	23	289	3	1	1	55	48	50	50	50.7	1.2	1170	1170 - Ashford Trl + Others	2981	8722	53	37
343251421	3056	210	5	Ashford Rdg	Ashford Trl	SE END	360	30	1,200	3	1	1	51	30	37	37	55.5	14.2	1170	1170 - Ashford Trl + Others	2981	8722	53	37
343251422	2968	220	5	Ashford Trl	Ashford Rdg	EAST END	454	26	1,312	3	1	1	52	25	34	34	52.2	22.5	1170	1170 - Ashford Trl + Others	2981	8722	53	37
398991583	2969	220	10	Ashford Trl	Ashford Knls	Ashford Rdg	1,343	24	3,582	3	1	1	51	22	31	31	59.9	18.2	1170	1170 - Ashford Trl + Others	2981	8722	53	37
343246490	2970	220	15	Ashford Trl	Harts Mill Rd	Ashford Knls	390	26	1,127	3	1	3	67	51	56	56	34.9	14.1	1170	1170 - Ashford Trl + Others	2981	8722	53	37
343246911	3030	250	5	Ashwoody Ct	Ashwoody Trl	Shawnee Ln	329	25	915	3	1	1	42	26	31	94	55.0	19.1	1180	1180 - Ashwoody Ct	951	2642	54	94
408880390	3029	250	10	Ashwoody Ct	Shawnee Ln	Candler Lake West	622	25	1,727	3	1	1	55	27	36	94	52.8	20.5	1180	1180 - Ashwoody Ct	951	2642	54	94
470107557	1692	260	5	Ashwoody Trl	SW END	Oak Forest Dr	1,243	25	3,452	3	1	1	80	30	47	94	53.0	16.6	1190	1190 - Ashwoody Trl	1243	3452	53	94
470107556	2965	260	10	Ashwoody Trl	Oak Forest Dr	Oak Forest Way	300	27	901	3	1	3	70	45	53	53	24.9	30.1	1200	1200 - Ashwoody Trl	2337	6618	24	57
343246914	2966	260	15	Ashwoody Trl	Ashwoody Ct	Oak Forest Way	501	23	1,281	3	1	3	71	47	55	55	10.5	42.3	1200	1200 - Ashwoody Trl	2337	6618	24	57
433600783	2967	260	20	Ashwoody Trl	Oak Forest Dr	Ashwoody Ct	1,535	26	4,436	3	1	3	71	53	59	59	27.3	20.1	1200	1200 - Ashwoody Trl	2337	6618	24	57
343253670	179	270	5	Attaway Walk	SOUTH END	Pine Grove Ave	132	38	556	3	1	2	41	54	50	49	44.5	1.4	1210	1210 - Attaway Walk	132	556	44	49
424395495	3732	3800	5	Bamby Ln	Brookline Cir	Skyland Dr	1,502	24	4,004	3	1	1	56	33	41	40	52.8	14.1	1220	1220 - Bamby Ln	1502	4004	53	40
446992293	1234	290	5	Bankshill Row	Davertry Way	EAST END	75	57	472	3	1	1	20	16	18	18	70.1	13.5	1230	1230 - Newbridge Trce + Others	2258	6878	61	30
446992292	3720	300	5	Bankshill Row	Chalfont Walk	Davertry Way	286	26	827	3	1	1	50	19	29	29	60.6	19.9	1230	1230 - Newbridge Trce + Others	2258	6878	61	30

City of Brookhaven, GA

Appendix B - Street Inventory and Condition Summary, Sorted by SuperSegment

Segment ID	GISID	Street Number	Block Number	Street Name	From Street	To Street	Pavement Length (ft)	Pavement Width (ft)	Pavement Area (yd2)	Agency FunCL Cd	Pavement Type Cd	Strength Rating	Roughness Index (RI)	Surface Distress Index (SDI)	Pavement Condition Index (PCI)	Current PCI	Load Assoc Distresses (LAD)	Non-Load Distresses (NLAD)	SuperSegment Details					
																			SuperSeg ID	SuperSeg Description	SuperSeg Length (ft)	SuperSeg Area (yd2)	SuperSeg LAD	SuperSeg PCI
343245659	1235	300	10	Bankshill Row	Newbridge Trce	Chalfont Walk	289	23	738	3	1	1	64	5	25	24	75.0	20.0	1230	1230 - Newbridge Trce + Others	2258	6878	61	30
343245658	1043	990	5	Chalfont Walk	Osborne Rd	Bankshill Row	404	23	1,032	3	1	1	54	21	32	31	66.8	12.6	1230	1230 - Newbridge Trce + Others	2258	6878	61	30
446992291	1238	1510	5	Daventry Way	WEST END	Bankshill Row	254	32	902	3	1	1	39	22	28	28	69.2	8.3	1230	1230 - Newbridge Trce + Others	2258	6878	61	30
343254453	1041	3100	5	Newbridge Trce	WEST END	Bankshill Row	236	29	762	3	1	1	53	10	24	24	59.4	30.6	1230	1230 - Newbridge Trce + Others	2258	6878	61	30
343245660	4043	3100	10	Newbridge Trce	Bankshill Row	NE END	715	27	2,145	3	1	1	51	33	39	39	50.0	17.1	1230	1230 - Newbridge Trce + Others	2258	6878	61	30
343246540	2901	310	5	Barkston Ct	WEST END	W Nancy Creek Dr	585	23	1,496	3	1	1	44	14	24	24	68.1	18.1	1240	1240 - Barkston Ct	585	1496	68	24
470106937	1391	320	5	Bates Ct	Bates Ct	Bates Ct	1,583	26	4,574	3	1	1	59	27	38	37	57.4	15.9	1250	1250 - Bates Ct	1654	4898	56	39
470106936	1252	320	10	Bates Ct	Bates Ct	Thompson Rd	71	41	324	3	1	3	43	68	60	60	30.0	2.2	1250	1250 - Bates Ct	1654	4898	56	39
343282666	2900	330	5	Battleford Ct	SOUTH END	W Nancy Creek Dr	613	27	1,840	3	1	2	55	41	46	46	39.9	18.8	1260	1260 - Battleford Ct	613	1840	40	46
343246437	429	340	5	Becket Dr	WEST END	Dunwoody Ln	191	27	574	3	1	2	90	99	96	96	0.0	1.0	1270	1270 - Becket Dr	1557	4215	0	96
343246450	3013	340	10	Becket Dr	Dunwoody Ln	Chaucer Ln	1,365	24	3,641	3	1	2	90	99	96	96	0.0	0.7	1270	1270 - Becket Dr	1557	4215	0	96
500000002	1143	6000	5	Bellaire Dr	Peachtree Rd	Bellaire Dr	934	26	2,698	3	1	1	48	23	31	31	55.4	21.5	1280	1280 - Bellaire Dr + Others	1657	4063	59	31
422303872	1269	1820	5	Club Dr	E Club Ct	Peachtree Rd	723	17	1,366	3	1	1	50	22	32	31	64.7	12.8	1280	1280 - Bellaire Dr + Others	1657	4063	59	31
343282657	3045	360	5	Berkford Cir	E Nancy Creek Dr	Brawley Way	998	26	2,883	3	1	3	80	53	62	62	39.9	7.4	1290	1290 - Berkford Cir + Others	3946	11217	46	54
343246934	1660	360	10	Berkford Cir	Brawley Way	Berkford Ct	187	25	518	3	1	3	86	69	74	74	19.0	12.5	1290	1290 - Berkford Cir + Others	3946	11217	46	54
343246936	3044	360	15	Berkford Cir	Berkford Ct	Cranton Ct	878	26	2,537	3	1	3	83	61	68	68	31.1	8.1	1290	1290 - Berkford Cir + Others	3946	11217	46	54
343246956	3043	360	20	Berkford Cir	E Nancy Creek Dr	Cranton Ct	946	25	2,627	3	1	2	67	44	52	52	49.1	6.7	1290	1290 - Berkford Cir + Others	3946	11217	46	54
343246935	3028	370	5	Berkford Ct	Berkford Cir	EAST END	522	25	1,449	3	1	1	37	16	23	23	69.0	14.9	1290	1290 - Berkford Cir + Others	3946	11217	46	54
343246960	3025	1380	5	Cranton Ct	Berkford Cir	NORTH END	417	26	1,203	3	1	1	62	26	38	37	66.1	8.1	1290	1290 - Berkford Cir + Others	3946	11217	46	54
343246542	2899	380	5	Beverly Woods Ct	SW END	Chamblee Dunwoody Rd	1,228	27	3,683	3	1	1	58	23	35	34	59.3	17.5	1300	1300 - Beverly Woods Ct	1228	3683	59	34
442738607	3042	390	10	Blair Cir	Durden Rd	Donaldson Dr	1,083	24	2,887	3	1	3	64	82	76	76	12.2	5.6	1310	1310 - Blair Cir	1589	4576	8	80
500000033	10012	390	15	Blair Cir	Johnson Ferry Rd	Durden Rd	507	30	1,689	3	1	3	77	92	87	87	2.0	5.8	1310	1310 - Blair Cir	1589	4576	8	80
470878145	4419	400	5	Bluffhaven Way	Johnson Ferry Rd	Bluffhaven Way	248	23	633	3	1	3	67	80	76	76	5.3	14.7	1320	1320 - Bluffhaven Way + Others	3274	8441	22	70
470878143	4417	400	10	Bluffhaven Way	Bluffhaven Way	Canyon Ridge Ct	1,464	22	3,579	3	1	3	63	60	61	61	35.0	4.8	1320	1320 - Bluffhaven Way + Others	3274	8441	22	70
470878144	4418	410	5	Bluffhaven Way	Bluffhaven Way	Canyon Ridge Ct	854	23	2,181	3	1	3	72	71	71	71	24.2	5.1	1320	1320 - Bluffhaven Way + Others	3274	8441	22	70
470878139	688	930	5	Canyon Ridge Ct	Bluffhaven Way	NORTH END	709	26	2,047	3	1	3	71	86	81	81	3.9	10.1	1320	1320 - Bluffhaven Way + Others	3274	8441	22	70
343245878	3683	420	5	Boland Dr	Raven Hill Dr	Canmont Dr	949	23	2,424	3	1	3	76	70	72	72	22.7	7.4	1330	1330 - Boland Dr	949	2424	23	72
343282672	2897	430	5	Bonnington Ct	Duncannon Ct	W Nancy Creek Dr	516	24	1,377	3	1	3	77	57	64	64	23.9	18.9	1340	1340 - Bonnington Ct + Others	1208	3841	32	55
343282668	2898	430	10	Bonnington Ct	Duncannon Ct	SE END	387	29	1,247	3	1	1	62	37	46	45	43.5	19.3	1340	1340 - Bonnington Ct + Others	1208	3841	32	55
343282670	2769	1700	5	Duncannon Ct	SOUTH END	Bonnington Ct	304	36	1,217	3	1	3	62	54	57	57	28.2	17.6	1340	1340 - Bonnington Ct + Others	1208	3841	32	55
343245766	3261	440	5	Bragg St	Skyland Dr	Duncan Dr	981	21	2,289	3	1	2	90	100	97	97	0.0	0.1	1350	1350 - Bragg St	2456	6074	0	96
343245772	3260	440	10	Bragg St	Duncan Dr	Georgian Dr W	757	22	1,851	3	1	2	90	100	97	97	0.0	0.0	1350	1350 - Bragg St	2456	6074	0	96
343246000	1493	440	15	Bragg St	Georgian Dr E	Georgian Dr W	183	25	509	3	1	2	90	99	96	96	0.0	1.3	1350	1350 - Bragg St	2456	6074	0	96
343246001	3259	440	20	Bragg St	Georgian Dr E	Clairmont Rd	534	24	1,424	3	1	2	90	100	97	96	0.0	0.2	1350	1350 - Bragg St	2456	6074	0	96
343244325	2328	450	5	Bramblewood Dr	Buford Hwy	NW END	1,476	21	3,444	3	1	2	52	43	46	46	37.9	19.1	1360	1360 - Bramblewood Dr	1476	3444	38	46
343246933	1662	460	5	Brawley Cir	Brawley Cir	EAST END	372	30	1,241	3	1	1	57	22	34	34	59.5	18.0	1370	1370 - Brawley Cir + Others	4530	12793	45	50
343246931	3041	460	10	Brawley Cir	Brawley Dr	Brawley Cir	2,181	25	6,058	3	1	2	73	40	51	51	43.7	15.9	1370	1370 - Brawley Cir + Others	4530	12793	45	50
343246932	3039	470	5	Brawley Cir	Brawley Way	Brawley Cir	284	26	821	3	1	1	75	36	49	48	50.6	13.5	1370	1370 - Brawley Cir + Others	4530	12793	45	50
343246929	3040	470	10	Brawley Cir	Brawley Dr	Brawley Way	405	23	1,035	3	1	3	100	59	72	72	27.1	14.0	1370	1370 - Brawley Cir + Others	4530	12793	45	50

City of Brookhaven, GA

Appendix B - Street Inventory and Condition Summary, Sorted by SuperSegment

Segment ID	GISID	Street Number	Block Number	Street Name	From Street	To Street	Pavement Length (ft)	Pavement Width (ft)	Pavement Area (yd2)	Agency FunCL Cd	Pavement Type Cd	Strength Rating	Roughness Index (RI)	Surface Distress Index (SDI)	Pavement Condition Index (PCI)	Current PCI	Load Assoc Distresses (LAD)	Non-Load Distresses (NLAD)	SuperSegment Details					
																			SuperSeg ID	SuperSeg Description	SuperSeg Length (ft)	SuperSeg Area (yd2)	SuperSeg LAD	SuperSeg PCI
343246925	3012	480	5	Brawley Dr	SW END	Brawley Cir	734	25	2,038	3	1	2	67	42	50	50	45.9	11.9	1370	1370 - Brawley Cir + Others	4530	12793	45	50
343246930	2959	490	5	Brawley Way		Brawley Cir	554	26	1,601	3	1	1	49	44	46	45	43.7	12.6	1370	1370 - Brawley Cir + Others	4530	12793	45	50
343246426	2958	520	5	Brenton Way	W Nancy Creek Dr	Brenton Dr	677	25	1,882	3	1	3	81	93	89	89	3.3	3.3	1380	1380 - Brenton Way	677	1882	3	89
343246240	3925	530	5	Breton Cir		Rennes Dr	219	20	486	3	1	1	68	30	43	42	51.3	18.5	1390	1390 - Breton Cir + Others	3265	8439	36	53
343246243	3926	530	10	Breton Cir		Rennes Dr	1,483	23	3,789	3	1	3	81	39	53	53	38.0	22.7	1390	1390 - Breton Cir + Others	3265	8439	36	53
343246236	3927	530	15	Breton Cir		Finistere Ct	635	21	1,481	3	1	3	73	54	61	60	34.0	11.8	1390	1390 - Breton Cir + Others	3265	8439	36	53
343246235	3928	530	20	Breton Cir		Woodrow Way	313	24	834	3	1	3	81	54	63	63	25.2	21.2	1390	1390 - Breton Cir + Others	3265	8439	36	53
343246237	3895	2060	5	Finistere Ct		Breton Cir	616	27	1,849	3	1	3	66	37	46	46	33.6	29.7	1390	1390 - Breton Cir + Others	3265	8439	36	53
343246241	3899	540	5	Breton Ct		NW END	1,333	27	3,999	3	1	1	62	29	40	39	55.0	16.3	1400	1400 - Breton Ct	1333	3999	55	39
343253784	2002	550	5	Briarwood Ct		Northeast Expy	427	46	2,181	3	1	3	53	58	56	56	20.3	21.9	1410	1410 - Briarwood Ct	427	2181	20	56
343245267	5123	580	5	Briarwood Rd		N Druid Hills Rd	782	23	1,997	2	1	1	74	33	46	94	50.6	16.5	1420	1420 - Briarwood Rd	3662	10826	30	94
343245289	2611	580	10	Briarwood Rd		Limehurst Dr	1,053	31	3,628	2	1	3	95	54	67	94	14.4	31.6	1420	1420 - Briarwood Rd	3662	10826	30	94
343245291	1925	580	15	Briarwood Rd		Coosawattee Dr	248	30	826	2	1	3	84	50	61	94	30.5	19.8	1420	1420 - Briarwood Rd	3662	10826	30	94
422300031	2610	580	20	Briarwood Rd		Coosawattee Dr	743	25	2,065	2	1	3	89	49	62	94	34.2	17.1	1420	1420 - Briarwood Rd	3662	10826	30	94
442753854	2609	580	25	Briarwood Rd		Briarwood Rd	145	23	372	2	1	1	85	24	44	94	49.4	27.1	1420	1420 - Briarwood Rd	3662	10826	30	94
423445336	1926	580	30	Briarwood Rd		Coosawattee Dr	82	26	237	2	1	1	74	8	30	94	79.0	13.4	1420	1420 - Briarwood Rd	3662	10826	30	94
423445337	1927	580	35	Briarwood Rd		Driveway	111	26	319	2	1	1	87	35	52	94	52.1	13.0	1420	1420 - Briarwood Rd	3662	10826	30	94
408860761	1928	580	40	Briarwood Rd		Briarwood Park Rd	498	25	1,382	2	1	3	76	62	67	94	15.2	22.8	1420	1420 - Briarwood Rd	3662	10826	30	94
4088607661	101929	580	45	Briarwood Rd		Buford Hwy	1,545	24	4,121	1	1	1	68	31	43	94	42.7	26.4	1430	1430 - Briarwood Rd	1545	4121	43	94
408860766	1929	580	45	Briarwood Rd		Briarwood Industrial Ct	2,336	49	12,719	1	1	3	78	47	57	94	28.5	24.2	1440	1440 - Briarwood Rd	2939	14393	29	90
408851192	2504	580	50	Briarwood Rd		Northeast Expy	603	25	1,674	1	1	3	70	54	59	59	32.6	13.2	1440	1440 - Briarwood Rd	2939	14393	29	90
422300047	2598	590	5	Briarwood Way		Driveway	382	21	891	3	1	1	53	38	43	42	40.5	21.9	1450	1450 - Briarwood Way	1427	3911	52	41
422300051	2599	590	10	Briarwood Way		Briarwood Rd	1,045	26	3,020	3	1	1	67	29	41	41	55.8	15.7	1450	1450 - Briarwood Way	1427	3911	52	41
442754891	3468	600	5	Brookhaven Close		SW END	745	26	2,153	3	1	1	43	48	46	46	45.6	6.7	1460	1460 - Brookhaven Close	745	2153	46	46
343243940	1144	620	5	Brookhaven Dr		Peachtree Rd	826	32	2,938	3	1	3	92	71	78	78	17.2	12.0	1470	1470 - Brookhaven Dr	2535	8129	8	85
442738792	3869	620	10	Brookhaven Dr		W Brookhaven Dr	325	27	974	3	1	2	91	89	90	89	0.0	11.3	1470	1470 - Brookhaven Dr	2535	8129	8	85
442739918	3868	620	15	Brookhaven Dr		W Brookhaven Dr	430	27	1,291	3	1	2	91	99	97	97	0.0	0.6	1470	1470 - Brookhaven Dr	2535	8129	8	85
343859226	1145	620	20	Brookhaven Dr		E Brookhaven Dr	296	29	952	3	1	2	89	98	95	95	0.0	1.9	1470	1470 - Brookhaven Dr	2535	8129	8	85
408880174	1146	620	25	Brookhaven Dr		E Brookhaven Dr	658	27	1,974	3	1	3	76	83	81	81	9.3	7.5	1470	1470 - Brookhaven Dr	2535	8129	8	85
442738564	3678	1790	5	Brookhaven Dr		Mabry Rd	553	28	1,720	3	1	3	51	52	52	52	25.7	22.2	1480	1480 - Brookhaven Dr	553	1720	26	52
343243954	3674	1800	10	Brookhaven Dr		Mabry Rd	2,351	26	6,791	3	1	3	92	94	93	93	5.0	1.2	1490	1490 - Brookhaven Dr + Others	4272	12427	8	88
343251520	3675	1800	15	Brookhaven Dr		E Brookhaven Dr	1,279	26	3,696	3	1	3	83	87	86	86	11.8	1.0	1490	1490 - Brookhaven Dr + Others	4272	12427	8	88
343251526	3676	1800	20	Brookhaven Dr		E Brookhaven Dr	381	26	1,100	3	1	3	78	89	85	85	9.9	1.6	1490	1490 - Brookhaven Dr + Others	4272	12427	8	88
343859228	3677	1810	5	Brookhaven Dr		Brookhaven Dr	261	29	840	3	1	3	65	63	63	63	13.5	23.7	1490	1490 - Brookhaven Dr + Others	4272	12427	8	88
343859223	3661	4470	5	Brookhaven Dr		W Brookhaven Dr	310	26	896	3	1	2	90	100	97	97	0.0	0.1	1500	1500 - Brookhaven Dr + Others	1812	5179	2	94
416040852	3655	4480	5	Brookhaven Dr		W Brookhaven Dr	1,190	24	3,172	3	1	3	86	95	92	92	2.9	1.7	1500	1500 - Brookhaven Dr + Others	1812	5179	2	94
442739917	3660	4480	10	Brookhaven Dr		Brookhaven Dr	312	32	1,111	3	1	2	90	100	97	97	0.0	0.0	1500	1500 - Brookhaven Dr + Others	1812	5179	2	94
470878288	95	4360	5	Brookhaven Hideaway Ct		Standard Dr	274	32	974	3	1	3	40	59	53	53	37.4	3.5	1510	1510 - Brookhaven Hideaway Ct	274	974	37	53
500000031	10010	5090	5	Brookhaven Hills		WEST END	325	24	868	3	1	3	40	66	57	57	27.0	6.8	1520	1520 - Brookhaven Hills	325	868	27	57

City of Brookhaven, GA

Appendix B - Street Inventory and Condition Summary, Sorted by SuperSegment

Segment ID	GISID	Street Number	Block Number	Street Name	From Street	To Street	Pavement Length (ft)	Pavement Width (ft)	Pavement Area (yd2)	Agency FunCL Cd	Pavement Type Cd	Strength Rating	Roughness Index (RI)	Surface Distress Index (SDI)	Pavement Condition Index (PCI)	Current PCI	Load Assoc Distresses (LAD)	Non-Load Distresses (NLAD)	SuperSegment Details					
																			SuperSeg ID	SuperSeg Description	SuperSeg Length (ft)	SuperSeg Area (yd2)	SuperSeg LAD	SuperSeg PCI
408880237	3813	660	5	Brookhaven Ln	Mabry Rd	EAST END	316	29	1,018	3	1	1	38	38	38	38	47.2	15.1	1530	1530 - Brookhaven Ln	316	1018	47	38
343243992	3810	670	5	Brookhaven Ln	WEST END	Mabry Rd	379	29	1,223	3	1	2	90	99	96	96	0.0	1.3	1540	1540 - Brookhaven Ln	379	1223	0	96
408880285	3291	690	5	Brookhaven Trce	SW END	Ashford Dunwoody Rd	741	25	2,059	3	1	1	43	30	34	34	61.8	8.7	1550	1550 - Brookhaven Trce	741	2059	62	34
465684350	1042	700	5	Brookhaven Walk	Osborne Rd	Osborne Rd	789	21	1,842	3	1	3	55	49	51	51	35.0	15.7	1560	1560 - Brookhaven Walk	789	1842	35	51
500000062	20213	6010	5	Brookhaven Walk Way	Mabry Rd	Brookhaven Walk Way	537	24	1,432	3	1	3	67	85	79	79	12.1	2.7	1570	1570 - Brookhaven Walk Way	537	1432	12	79
343246401	4455	710	5	Brooklawn Ct	Brooklawn Rd	NE END	347	29	1,118	3	1	1	60	32	41	41	56.3	11.8	1580	1580 - Brooklawn Ct	347	1118	56	41
408880368	4434	720	5	Brooklawn Rd	Westbrooke Way	Brooklawn Ct	1,369	25	3,804	3	1	3	78	86	84	83	11.4	2.4	1590	1590 - Brooklawn Rd	2067	5743	8	85
343246398	4433	720	10	Brooklawn Rd	Brooklawn Ct	W Nancy Creek Dr	698	25	1,939	3	1	2	78	93	88	88	0.0	7.5	1590	1590 - Brooklawn Rd	2067	5743	8	85
500000042	20120	5600	5	Brookleigh Ln	Ashton Woods Dr	Brookleigh Ln	72	29	232	3	1	3	70	89	83	83	5.6	5.2	1600	1600 - Brookleigh Ln	552	1513	1	87
500000043	20122	5600	10	Brookleigh Ln	Brookleigh Ln	Brookleigh Ln	480	24	1,281	3	1	2	78	92	87	87	0.0	7.8	1600	1600 - Brookleigh Ln	552	1513	1	87
500000044	20148	5610	5	Brookleigh Ln	Canopy Chase	Brookleigh Ln	584	23	1,493	3	1	2	90	100	97	97	0.0	0.0	1610	1610 - Brookleigh Ln	725	1852	0	97
500000040	20111	5610	10	Brookleigh Ln	Brookleigh Ln	EAST END	141	23	359	3	1	2	90	100	97	97	0.0	0.1	1610	1610 - Brookleigh Ln	725	1852	0	97
343244344	167	730	5	Brookshire Ln	N Druid Hills Rd	Fairway Cir	430	25	1,196	3	1	2	83	89	87	87	0.0	11.0	1620	1620 - Brookshire Ln	1232	3244	0	93
343244346	2527	730	10	Brookshire Ln	Fairway Cir	Fairway Cir	802	23	2,048	3	1	2	90	99	96	96	0.0	0.6	1620	1620 - Brookshire Ln	1232	3244	0	93
343246413	3139	750	5	Bubbling Creek Rd	Runnymede Rd	Harts Mill Rd	976	25	2,711	3	1	3	69	39	49	49	32.3	29.2	1630	1630 - Bubbling Creek Rd	3067	8519	34	48
343246356	3138	750	10	Bubbling Creek Rd	Runnymede Rd	Shadow Ln	1,588	25	4,411	3	1	3	72	37	49	49	31.9	30.7	1630	1630 - Bubbling Creek Rd	3067	8519	34	48
343246365	1610	750	15	Bubbling Creek Rd	Shadow Ln	Woodstream Cir	503	25	1,397	3	1	1	56	36	42	42	44.5	19.9	1630	1630 - Bubbling Creek Rd	3067	8519	34	48
500000028	10003	5020	5	Buckhead Ct	SOUTH END	Buckhead Ln	459	22	1,122	3	1	3	67	85	79	79	9.8	4.8	1640	1640 - Buckhead Ln + Others	1678	4585	10	75
500000026	10001	5010	5	Buckhead Ln	Shady Valley Dr	Buckhead Ct	176	23	449	3	1	2	69	88	82	82	0.0	12.0	1640	1640 - Buckhead Ln + Others	1678	4585	10	75
500000027	10002	5010	10	Buckhead Ln	SOUTH END	Buckhead Ct	1,043	26	3,013	3	1	3	60	79	73	72	11.5	9.6	1640	1640 - Buckhead Ln + Others	1678	4585	10	75
470107590	334	760	5	Buckhead Valley Ct	Buckhead Valley Ln	EAST END	169	35	657	3	1	3	52	69	63	63	23.0	8.0	1650	1650 - Buckhead Valley Ln + Others	1336	3853	23	65
470107589	4828	770	5	Buckhead Valley Ln	Buckhead Valley Ct	Childers Rd	403	24	1,075	3	1	3	57	77	70	70	13.0	10.3	1650	1650 - Buckhead Valley Ln + Others	1336	3853	23	65
470107588	4829	770	10	Buckhead Valley Ln	SOUTH END	Buckhead Valley Ct	763	25	2,121	3	1	3	54	67	63	62	27.5	5.7	1650	1650 - Buckhead Valley Ln + Others	1336	3853	23	65
343245468	2546	780	5	Burch Cir	Drew Valley Rd	Drew Valley Rd	1,852	26	5,350	3	1	2	69	46	54	54	45.8	7.9	1660	1660 - Burch Cir	1852	5350	46	54
343245473	2608	790	5	Bynum Rd	Drew Valley Rd	Drew Valley Rd	1,092	28	3,398	3	1	1	56	30	38	38	53.0	17.1	1670	1670 - Bynum Rd	1092	3398	53	38
343246175	4454	800	5	Byrnwyck Ct	Byrnwyck Pl	NW END	422	30	1,407	3	1	1	52	27	35	35	57.6	15.3	1680	1680 - Byrnwyck Pl + Others	2818	8819	50	40
343246171	703	810	10	Byrnwyck Pl	Byrnwyck Rd	Ives Trl	323	26	933	3	1	3	65	61	62	62	11.9	27.4	1680	1680 - Byrnwyck Pl + Others	2818	8819	50	40
343246173	4438	810	15	Byrnwyck Pl	Ives Trl	Byrnwyck Ct	273	28	851	3	1	1	51	30	37	37	38.6	31.5	1680	1680 - Byrnwyck Pl + Others	2818	8819	50	40
343246402	704	810	20	Byrnwyck Pl	Byrnwyck Ct	Byrnwyck Way	307	23	785	3	1	3	60	46	51	51	37.8	16.0	1680	1680 - Byrnwyck Pl + Others	2818	8819	50	40
343246403	4437	810	25	Byrnwyck Pl	Byrnwyck Way	Downing Ln	344	23	880	3	1	1	46	11	23	23	71.4	17.3	1680	1680 - Byrnwyck Pl + Others	2818	8819	50	40
343253688	705	810	30	Byrnwyck Pl	Downing Ln	EAST END	202	24	538	3	1	1	62	16	31	31	76.3	7.8	1680	1680 - Byrnwyck Pl + Others	2818	8819	50	40
343246407	695	1610	5	Downing Ln	Ives Ct	NORTH END	183	39	791	3	1	1	58	27	37	37	61.4	11.3	1680	1680 - Byrnwyck Pl + Others	2818	8819	50	40
343246405	4445	1610	10	Downing Ln	Byrnwyck Pl	Ives Ct	310	26	895	3	1	1	75	29	44	44	55.5	15.6	1680	1680 - Byrnwyck Pl + Others	2818	8819	50	40
343246406	690	2570	5	Ives Ct	NW END	Downing Ln	208	35	809	3	1	1	45	22	29	29	55.3	22.8	1680	1680 - Byrnwyck Pl + Others	2818	8819	50	40
343246172	4421	2580	5	Ives Trl	NW END	Byrnwyck Pl	246	34	929	3	1	2	52	47	49	48	43.8	9.2	1680	1680 - Byrnwyck Pl + Others	2818	8819	50	40
343246170	702	810	5	Byrnwyck Pl	Old Johnson Ferry Rd	Byrnwyck Rd	223	28	693	3	1	2	89	98	95	95	0.0	2.2	1690	1690 - Byrnwyck Rd + Others	6901	19356	0	93
343246434	4432	820	5	Byrnwyck Rd	WEST END	Hovis Ct	543	26	1,569	3	1	2	90	100	97	97	0.0	0.0	1690	1690 - Byrnwyck Rd + Others	6901	19356	0	93
343246431	4431	820	10	Byrnwyck Rd	Preston Ct	Hovis Ct	1,693	23	4,327	3	1	2	84	94	91	91	0.0	5.7	1690	1690 - Byrnwyck Rd + Others	6901	19356	0	93
442738603	4430	820	15	Byrnwyck Rd	Fernway Ct	Preston Ct	1,123	23	2,871	3	1	2	86	93	91	90	0.0	6.9	1690	1690 - Byrnwyck Rd + Others	6901	19356	0	93

City of Brookhaven, GA

Appendix B - Street Inventory and Condition Summary, Sorted by SuperSegment

Segment ID	GISID	Street Number	Block Number	Street Name	From Street	To Street	Pavement Length (ft)	Pavement Width (ft)	Pavement Area (yd2)	Agency FunCL Cd	Pavement Type Cd	Strength Rating	Roughness Index (RI)	Surface Distress Index (SDI)	Pavement Condition Index (PCI)	Current PCI	Load Assoc Distresses (LAD)	Non-Load Distresses (NLAD)	SuperSegment Details					
																			SuperSeg ID	SuperSeg Description	SuperSeg Length (ft)	SuperSeg Area (yd2)	SuperSeg LAD	SuperSeg PCI
343246178	4429	820	20	Byrnwyck Rd	Byrnwyck Trl	Fernway Ct	665	26	1,920	3	1	2	81	89	86	86	0.0	11.0	1690	1690 - Byrnwyck Rd + Others	6901	19356	0	93
343246169	4428	820	25	Byrnwyck Rd	Byrnwyck Pl	Byrnwyck Trl	1,415	24	3,772	3	1	2	90	100	97	96	0.0	0.2	1690	1690 - Byrnwyck Rd + Others	6901	19356	0	93
442738602	4422	830	5	Byrnwyck Trl	Byrnwyck Rd	NE END	501	27	1,504	3	1	2	89	98	95	95	0.0	1.7	1690	1690 - Byrnwyck Rd + Others	6901	19356	0	93
343246179	689	2030	5	Fernway Ct	Byrnwyck Rd	NORTH END	230	35	896	3	1	3	84	94	91	91	4.0	1.5	1690	1690 - Byrnwyck Rd + Others	6901	19356	0	93
343246435	4450	2490	5	Hovis Ct	NW END	Byrnwyck Rd	247	32	878	3	1	2	90	99	96	96	0.0	1.3	1690	1690 - Byrnwyck Rd + Others	6901	19356	0	93
343246429	4449	3540	5	Preston Ct	SOUTH END	Byrnwyck Rd	260	32	926	3	1	2	90	99	96	96	0.0	1.4	1690	1690 - Byrnwyck Rd + Others	6901	19356	0	93
343246404	4416	840	5	Byrnwyck Way	Byrnwyck Pl	NORTH END	479	27	1,438	3	1	3	73	87	82	82	7.1	6.0	1700	1700 - Byrnwyck Way	479	1438	7	82
343245801	3421	850	4	Caldwell Rd	Caldwell Rd	Parkridge Dr	159	32	566	3	1	3	90	78	82	82	18.0	3.6	1710	1710 - Caldwell Rd	2064	8331	9	91
343245792	3422	850	5	Caldwell Rd	Templewood Dr	Caldwell Rd	432	27	1,296	3	1	3	85	87	86	86	13.5	0.0	1710	1710 - Caldwell Rd	2064	8331	9	91
343245790	3306	850	10	Caldwell Rd	Cravenridge Dr	Templewood Dr	581	41	2,648	3	1	3	98	90	93	93	8.9	1.1	1710	1710 - Caldwell Rd	2064	8331	9	91
343245788	1470	850	15	Caldwell Rd	Cynthia Dr	Cravenridge Dr	353	41	1,609	3	1	3	100	93	95	95	7.1	0.1	1710	1710 - Caldwell Rd	2064	8331	9	91
343245785	1469	850	20	Caldwell Rd	Redding Rd	Cynthia Dr	538	37	2,212	3	1	3	84	95	91	91	5.4	0.0	1710	1710 - Caldwell Rd	2064	8331	9	91
343281886	3307	850	25	Caldwell Rd	Ashford Rd	Ashford Park Ct	887	30	2,957	3	1	2	90	100	97	97	0.0	0.1	1720	1720 - Caldwell Rd	3670	14372	6	89
420791597	1468	850	30	Caldwell Rd	Alden Place Dr	Ashford Rd	249	36	995	3	1	2	85	95	92	92	0.0	4.7	1720	1720 - Caldwell Rd	3670	14372	6	89
442738785	3308	850	35	Caldwell Rd	Cheshire Way	Alden Place Dr	2,535	37	10,420	3	1	3	75	92	86	86	8.3	0.2	1720	1720 - Caldwell Rd	3670	14372	6	89
343245434	3309	850	40	Caldwell Rd	E Osborne Rd	Cheshire Way	1,358	21	3,168	3	1	3	76	41	53	52	35.6	23.4	1730	1730 - Caldwell Rd	3189	7565	34	53
343245421	1467	850	45	Caldwell Rd	Oaklawn Ave	E Osborne Rd	240	19	507	3	1	3	78	50	59	59	26.6	23.7	1730	1730 - Caldwell Rd	3189	7565	34	53
343245418	1466	850	50	Caldwell Rd	Sunland Dr	Oaklawn Ave	458	21	1,069	3	1	3	85	43	57	57	33.8	23.1	1730	1730 - Caldwell Rd	3189	7565	34	53
343245386	3310	850	55	Caldwell Rd	Sunland Dr	Green Meadows Ln	665	22	1,627	3	1	3	59	58	58	58	19.5	22.6	1730	1730 - Caldwell Rd	3189	7565	34	53
343245383	3311	850	60	Caldwell Rd	Dresden Dr	Green Meadows Ln	467	23	1,194	3	1	1	70	29	43	43	55.6	15.1	1730	1730 - Caldwell Rd	3189	7565	34	53
343246303	3689	860	5	Cambridge Ct	SW END	Waddeston Way	694	29	2,236	3	1	2	70	42	51	51	41.7	16.6	1740	1740 - Cambridge Ct	694	2236	42	51
343245444	1263	870	5	Camille Dr	E Osborne Rd	NORTH END	208	21	486	3	1	3	65	83	77	77	4.6	12.2	1750	1750 - Camille Dr	1547	4205	36	53
343245440	1262	870	10	Camille Dr	Wilford Dr	E Osborne Rd	927	25	2,574	3	1	2	70	39	49	49	44.2	16.6	1750	1750 - Camille Dr	1547	4205	36	53
343245414	1261	870	15	Camille Dr	Dresden Dr	Wilford Dr	412	25	1,146	3	1	3	70	42	51	51	32.6	25.8	1750	1750 - Camille Dr	1547	4205	36	53
343246530	3027	880	5	Candler Lake Ct	Candler Lake East	NE END	390	29	1,256	3	1	3	60	79	73	73	6.8	14.2	1760	1760 - Candler Lake Ct	390	1256	7	73
343282658	3055	890	5	Candler Lake East	E Nancy Creek Dr	Candler Lake Ct	873	24	2,328	3	1	2	90	36	54	54	46.3	17.8	1770	1770 - Candler Lake East	3019	8605	46	52
343246529	3054	890	10	Candler Lake East	Candler Lake Ct	Nancy Creek Way	707	27	2,120	3	1	3	83	39	53	53	39.9	21.4	1770	1770 - Candler Lake East	3019	8605	46	52
343246524	3053	890	15	Candler Lake East	W Nancy Creek Dr	Nancy Creek Way	1,439	26	4,157	3	1	1	85	34	51	51	49.5	16.4	1770	1770 - Candler Lake East	3019	8605	46	52
408880389	1657	900	5	Candler Lake West	Hasty Ct	Ashwoody Ct	402	20	894	3	1	1	67	33	44	44	48.3	18.4	1780	1780 - Candler Lake West + Others	4202	10948	40	49
343246528	1656	900	10	Candler Lake West	Navajo Trl	Hasty Ct	571	21	1,333	3	1	2	78	37	51	50	39.0	23.8	1780	1780 - Candler Lake West + Others	4202	10948	40	49
343246527	3050	900	15	Candler Lake West	Murphey Candler Ct	Navajo Trl	469	22	1,148	3	1	3	85	47	59	59	29.6	23.7	1780	1780 - Candler Lake West + Others	4202	10948	40	49
343246525	3051	900	20	Candler Lake West	W Candlerlake Ct	Murphey Candler Ct	723	25	2,009	3	1	3	80	49	59	59	29.7	21.1	1780	1780 - Candler Lake West + Others	4202	10948	40	49
442738803	3052	900	25	Candler Lake West	W Nancy Creek Dr	W Candlerlake Ct	667	25	1,852	3	1	3	79	51	61	60	31.2	17.4	1780	1780 - Candler Lake West + Others	4202	10948	40	49
343246523	1701	4490	5	Candlerlake Ct	WEST END	Candler Lake West	232	25	645	3	1	1	43	30	34	34	51.8	18.6	1780	1780 - Candler Lake West + Others	4202	10948	40	49
343246481	1663	2350	5	Hasty Ct	WEST END	Candler Lake West	243	25	674	3	1	1	36	23	27	27	69.7	7.1	1780	1780 - Candler Lake West + Others	4202	10948	40	49
408857987	1666	2850	5	Long Branch Ct	Candler Lake West	NORTH END	720	20	1,601	3	1	1	59	25	36	36	55.4	19.8	1780	1780 - Candler Lake West + Others	4202	10948	40	49
343246526	1667	3010	5	Murphey Candler Ct	WEST END	Candler Lake West	174	41	793	3	1	3	44	36	39	38	27.9	36.3	1780	1780 - Candler Lake West + Others	4202	10948	40	49
343245628	1392	910	5	Canmont Dr	Skyland Dr	Stoland Dr	630	24	1,681	3	1	1	58	41	46	46	50.7	8.7	1790	1790 - Canmont Dr	1568	4286	40	54
343245629	3433	910	10	Canmont Dr	Stoland Dr	Boland Dr	470	24	1,254	3	1	1	72	37	49	49	48.8	13.9	1790	1790 - Canmont Dr	1568	4286	40	54

City of Brookhaven, GA

Appendix B - Street Inventory and Condition Summary, Sorted by SuperSegment

Segment ID	GISID	Street Number	Block Number	Street Name	From Street	To Street	Pavement Length (ft)	Pavement Width (ft)	Pavement Area (yd2)	Agency FunCL Cd	Pavement Type Cd	Strength Rating	Roughness Index (RI)	Surface Distress Index (SDI)	Pavement Condition Index (PCI)	Current PCI	Load Assoc Distresses (LAD)	Non-Load Distresses (NLAD)	SuperSegment Details					
																			SuperSeg ID	SuperSeg Description	SuperSeg Length (ft)	SuperSeg Area (yd2)	SuperSeg LAD	SuperSeg PCI
343245880	3432	910	15	Canmont Dr	Boland Dr	Clairmont Rd	468	26	1,351	3	1	3	65	72	70	70	19.8	7.9	1790	1790 - Canmont Dr	1568	4286	40	54
343245399	1393	920	5	Canoochee Dr	Ellijay Dr	Appalachee Dr	620	26	1,791	3	1	2	64	39	47	47	42.2	19.2	1800	1800 - Canoochee Dr	1087	3139	49	42
343245401	1394	920	10	Canoochee Dr	Appalachee Dr	Oostanaula Dr	467	26	1,348	3	1	1	76	15	35	35	57.9	27.1	1800	1800 - Canoochee Dr	1087	3139	49	42
343245407	3431	920	15	Canoochee Dr	Canoochee Dr	Conasauga Ave	227	26	655	3	1	3	70	89	83	83	2.8	7.8	1810	1810 - Conasauga Ave + Others	765	2210	5	82
465684207	1363	1220	5	Conasauga Ave	Canoochee Dr	Dresden Dr	538	26	1,555	3	1	3	72	86	82	81	5.7	8.2	1810	1810 - Conasauga Ave + Others	765	2210	5	82
343245652	3922	940	10	Capital Club Cir	Capital Club Cir	Capital Club Cir	597	25	1,658	3	1	1	55	28	37	94	56.2	15.7	1820	1820 - Capital Club Cir + Others	1243	3454	59	94
442738589	3923	950	5	Capital Club Cir	Capital Club Cir	Capital Club Cir	646	25	1,795	3	1	1	54	23	33	94	61.3	15.6	1820	1820 - Capital Club Cir + Others	1243	3454	59	94
343245653	1121	950	10	Capital Club Cir	Capital Club Cir	Osborne Rd	143	25	397	3	1	2	83	94	91	90	0.0	5.8	1830	1830 - Capital Club Cir	143	397	0	90
343245621	3320	960	5	Carlton Pl	Dresden Dr	Skyland Dr	1,033	22	2,525	3	1	2	89	98	95	95	0.0	2.3	1840	1840 - Carlton Pl	1033	2525	0	95
343254404	3430	970	5	Cartecay Dr	Sylvan Cir	Coosawattee Dr	809	26	2,336	3	1	1	63	33	43	43	47.9	18.7	1850	1850 - Cartecay Dr	1625	4516	32	54
343245333	3429	970	10	Cartecay Dr	Coosawattee Dr	Appalachee Dr	303	19	639	3	1	3	56	66	63	63	2.8	15.0	1850	1850 - Cartecay Dr	1625	4516	32	54
343245336	3428	970	15	Cartecay Dr	Appalachee Dr	Oostanaula Dr	514	27	1,541	3	1	3	59	70	67	67	13.0	16.7	1850	1850 - Cartecay Dr	1625	4516	32	54
343246224	3944	980	5	Cates Ave	Mae Ave	Osborne Rd	632	19	1,333	3	1	3	61	80	74	74	13.5	6.3	1860	1860 - Cates Ave + Others	3698	7686	18	68
343246152	1115	980	10	Cates Ave	Francis St	Mae Ave	325	16	578	3	1	3	65	84	77	77	7.2	9.2	1860	1860 - Cates Ave + Others	3698	7686	18	68
343244029	1114	980	15	Cates Ave	Victoria St	Francis St	291	17	550	3	1	3	76	67	70	70	27.8	5.5	1860	1860 - Cates Ave + Others	3698	7686	18	68
343244027	3945	980	20	Cates Ave	Windsor Pkwy	Victoria St	368	19	776	3	1	2	46	48	48	48	40.0	11.6	1860	1860 - Cates Ave + Others	3698	7686	18	68
343246221	3714	2110	5	Francis St	Cates Ave	Osborne Rd	711	17	1,344	3	1	3	64	65	65	65	16.7	17.9	1860	1860 - Cates Ave + Others	3698	7686	18	68
343246222	3930	2930	5	Mae Ave	Cates Ave	Osborne Rd	528	21	1,231	3	1	3	59	72	68	68	13.6	14.2	1860	1860 - Cates Ave + Others	3698	7686	18	68
343245705	3713	4410	5	Victoria St	Cates Ave	Osborne Rd	843	20	1,873	3	1	3	64	77	73	73	15.5	7.4	1860	1860 - Cates Ave + Others	3698	7686	18	68
343246231	4038	1000	5	Chambord Way	Woodrow Way	Breton Cir	889	24	2,370	3	1	3	89	97	94	94	0.9	1.8	1870	1870 - Chambord Way	889	2370	1	94
343246449	3008	1030	5	Chaucer Ln	Chaucer Wood	Becket Dr	1,292	25	3,588	3	1	1	72	30	44	44	49.3	20.8	1880	1880 - Chaucer Ln	1645	4610	47	44
343246454	1680	1030	10	Chaucer Ln	Becket Dr	Ashford Dunwoody Rd	354	26	1,022	3	1	2	56	41	46	46	39.0	19.5	1880	1880 - Chaucer Ln	1645	4610	47	44
343245678	1482	1050	5	Cheshire Way	Caldwell Rd	Green Meadows Ln	378	31	1,302	3	1	1	71	33	46	45	49.1	18.1	1890	1890 - Cheshire Way	1012	3133	46	46
343245679	3284	1050	10	Cheshire Way	Green Meadows Ln	Valvedere Dr	634	26	1,830	3	1	2	64	39	47	47	43.2	18.0	1890	1890 - Cheshire Way	1012	3133	46	46
343246520	3026	1060	5	Chesson Ct	W Nancy Creek Dr	NW END	291	34	1,101	3	1	1	42	32	35	35	44.9	22.8	1900	1900 - Chesson Ct	291	1101	45	35
408881850	418	1080	5	Childers Rd	Shady Valley Dr	Hedge Rose Dr	401	25	1,113	3	1	1	51	30	37	36	57.5	12.9	1910	1910 - Childers Rd	1047	2704	47	38
465683675	419	1080	10	Childers Rd	Hedge Rose Dr	Buckhead Valley Ln	195	22	476	3	1	1	44	35	38	38	39.3	25.6	1910	1910 - Childers Rd	1047	2704	47	38
465683676	420	1080	15	Childers Rd	Buckhead Valley Ln	Childers Pl	55	24	147	3	1	3	58	53	55	54	30.2	16.9	1910	1910 - Childers Rd	1047	2704	47	38
470107596	421	1080	20	Childers Rd	Childers Pl	N Druid Hills Rd	396	22	968	3	1	1	41	36	38	37	40.5	23.8	1910	1910 - Childers Rd	1047	2704	47	38
343246475	3141	1090	5	Chippewa Pl	Iroquois Path	Navajo Trl	728	27	2,185	3	1	1	57	37	44	44	50.9	11.6	1920	1920 - Chippewa Pl + Others	2178	6263	42	49
343246474	1607	1090	10	Chippewa Pl	Oconee Pass	Iroquois Path	459	26	1,327	3	1	2	62	49	54	53	42.5	8.3	1920	1920 - Chippewa Pl + Others	2178	6263	42	49
408858182	1606	1090	15	Chippewa Pl	SOUTH END	Oconee Pass	272	25	754	3	1	1	34	26	29	28	44.4	29.6	1920	1920 - Chippewa Pl + Others	2178	6263	42	49
343246476	1605	2560	5	Iroquois Path	Chippewa Pl	Shawnee Ln	719	25	1,996	3	1	3	59	59	59	59	30.4	10.8	1920	1920 - Chippewa Pl + Others	2178	6263	42	49
343246020	1549	1120	5	Clairmont Rd	9th St	Airport Rd	374	59	2,453	1	1	3	80	35	50	49	27.0	38.3	1930	1930 - Clairmont Rd	4058	24666	29	53
408871315	1548	1120	10	Clairmont Rd	Tobey Rd	9th St	1,223	59	8,019	1	1	3	90	46	61	60	21.2	32.4	1930	1930 - Clairmont Rd	4058	24666	29	53
424395631	1547	1120	15	Clairmont Rd	Georgian Dr E	Tobey Rd	430	45	2,152	1	1	3	80	40	53	53	21.4	39.0	1930	1930 - Clairmont Rd	4058	24666	29	53
343246004	1546	1120	20	Clairmont Rd	Bragg St	Georgian Dr E	1,112	50	6,179	1	1	3	87	37	53	53	31.9	31.4	1930	1930 - Clairmont Rd	4058	24666	29	53
343245999	1545	1120	25	Clairmont Rd	Manville Dr	Bragg St	468	56	2,912	1	1	3	81	37	52	52	30.6	32.0	1930	1930 - Clairmont Rd	4058	24666	29	53
343245883	1544	1120	30	Clairmont Rd	Dresden Dr	Manville Dr	450	59	2,951	1	1	1	64	25	38	38	53.3	21.5	1930	1930 - Clairmont Rd	4058	24666	29	53

City of Brookhaven, GA

Appendix B - Street Inventory and Condition Summary, Sorted by SuperSegment

Segment ID	GISID	Street Number	Block Number	Street Name	From Street	To Street	Pavement Length (ft)	Pavement Width (ft)	Pavement Area (yd2)	Agency FunCL Cd	Pavement Type Cd	Strength Rating	Roughness Index (RI)	Surface Distress Index (SDI)	Pavement Condition Index (PCI)	Current PCI	Load Assoc Distresses (LAD)	Non-Load Distresses (NLAD)	SuperSegment Details					
																			SuperSeg ID	SuperSeg Description	SuperSeg Length (ft)	SuperSeg Area (yd2)	SuperSeg LAD	SuperSeg PCI
431175670	1349	1130	5	Clairmont Rd	Canmont Dr	Dresden Dr	389	58	2,505	1	1	1	78	24	42	42	41.0	35.0	1940	1940 - Clairmont Rd	2853	18733	32	52
431175673	1348	1130	10	Clairmont Rd	Raven Hill Dr	Canmont Dr	1,177	58	7,586	1	1	3	91	47	61	61	16.5	36.5	1940	1940 - Clairmont Rd	2853	18733	32	52
343245870	3473	1130	15	Clairmont Rd	Skyland Rd	Raven Hill Dr	456	63	3,193	1	1	3	84	35	51	51	26.9	37.8	1940	1940 - Clairmont Rd	2853	18733	32	52
343245867	3474	1130	20	Clairmont Rd	Buford Hwy	Skyland Rd	831	59	5,448	1	1	1	74	29	44	43	51.4	19.9	1940	1940 - Clairmont Rd	2853	18733	32	52
343244424	2003	1100	5	Clairmont Ct	WEST END	Clairmont Way	227	33	832	3	1	1	30	28	28	94	55.0	17.3	1950	1950 - Clairmont Ct	227	832	55	94
343244428	1986	1110	5	Clairmont Pl	WEST END	Clairmont Way	241	33	884	3	1	1	32	9	17	98	73.5	17.8	1960	1960 - Clairmont Pl	400	1237	71	98
343244441	1987	1110	10	Clairmont Pl	Clairmont Way	EAST END	159	20	353	3	1	1	32	14	20	98	65.2	21.0	1960	1960 - Clairmont Pl	400	1237	71	98
408860620	2083	1140	5	Clairmont Way	Clairmont Ct	Clairmont Pl	395	23	1,010	3	1	3	73	84	80	80	3.5	12.4	1970	1970 - Clairmont Way	1936	5338	9	72
343251664	2259	1140	10	Clairmont Way	Somervale Ct	Clairmont Ct	428	26	1,237	3	1	3	75	84	81	81	2.9	13.1	1970	1970 - Clairmont Way	1936	5338	9	72
343251672	2258	1140	15	Clairmont Way	Somervale Ct	Clairmont Rd	1,113	25	3,091	3	1	3	66	67	66	12.9	20.5	1970	1970 - Clairmont Way	1936	5338	9	72	
343251667	2331	4020	5	Somervale Ct	SOUTH END	Clairmont Way	436	35	1,695	3	1	1	51	23	32	94	65.0	12.3	1980	1980 - Somervale Ct	436	1695	65	94
431526690	118	1150	5	Clearview Dr	N Druid Hills Rd	EAST END	1,099	23	2,809	3	1	2	57	37	44	44	41.5	21.4	1990	1990 - Clearview Dr	1099	2809	41	44
408860685	2494	3020	5	Cliff Valley Way	Lenox Park Blvd	Coosawattee Dr	2,055	40	9,133	3	1	2	73	42	53	53	39.5	18.0	2000	2000 - Cliff Valley Way	3133	13926	39	50
343244353	1991	3020	10	Cliff Valley Way	Coosawattee Dr	Buford Hwy	1,078	40	4,792	3	1	2	64	35	45	44	39.0	26.1	2000	2000 - Cliff Valley Way	3133	13926	39	50
442732583	3918	1160	5	Club Commons Cir	Club Commons Cir	Mabry Rd	1,369	24	3,650	3	1	1	66	30	42	42	54.3	15.4	2010	2010 - Club Commons Cir	1369	3650	54	42
343244009	3883	1170	5	Club Pl	Mabry Rd	EAST END	655	26	1,891	3	1	1	65	36	45	45	48.5	15.4	2020	2020 - Club Pl	655	1891	49	45
343245692	3709	1180	5	Club Trce	WEST END	Osborne Rd	754	25	2,096	3	1	3	71	51	57	57	34.5	14.7	2030	2030 - Club Trce	754	2096	34	57
442738787	3845	1190	5	Club Walk Dr	WEST END	Hermance Dr	792	25	2,199	3	1	3	61	63	62	62	32.2	5.1	2040	2040 - Club Walk Dr	792	2199	32	62
343245285	3844	1200	5	Colonial Dr	Standard Dr	Peachtree Rd	832	23	2,125	3	1	3	48	59	55	55	22.3	18.7	2050	2050 - Colonial Dr	3606	9214	21	64
343245271	123	1200	10	Colonial Dr	Oglethorpe Ave	Standard Dr	351	22	858	3	1	3	71	74	73	73	21.2	4.8	2050	2050 - Colonial Dr	3606	9214	21	64
343245243	122	1200	15	Colonial Dr	Pine Grove Ave	Oglethorpe Ave	582	23	1,488	3	1	3	76	76	76	76	12.1	12.3	2050	2050 - Colonial Dr	3606	9214	21	64
343254274	5173	1200	20	Colonial Dr	Lenox Ridge Ct	Pine Grove Ave	645	24	1,719	3	1	3	63	68	66	66	19.4	12.8	2050	2050 - Colonial Dr	3606	9214	21	64
408880153	121	1200	25	Colonial Dr	Lenox Ridge Ct	Lenox Walk	575	24	1,534	3	1	3	63	54	57	57	32.6	13.2	2050	2050 - Colonial Dr	3606	9214	21	64
408880152	120	1200	30	Colonial Dr	Lenox Walk	Matthews St	183	23	469	3	1	3	61	80	74	73	7.6	12.6	2050	2050 - Colonial Dr	3606	9214	21	64
343245248	119	1200	35	Colonial Dr	Matthews St	N Druid Hills Rd	438	21	1,022	3	1	3	51	72	65	65	23.0	4.7	2050	2050 - Colonial Dr	3606	9214	21	64
343246534	2746	1210	5	Colt Dr	NW END	Remington Rd	491	25	1,364	3	1	3	67	85	79	79	1.1	13.5	2060	2060 - Colt Dr	1983	5344	8	74
343246518	2745	1210	10	Colt Dr	Remington Rd	Chamblee Dunwoody Rd	1,492	24	3,980	3	1	3	79	69	72	72	10.6	20.9	2060	2060 - Colt Dr	1983	5344	8	74
416039670	4858	1280	5	Converse Dr	Converse Dr	NE END	508	25	1,412	3	1	3	38	63	55	55	34.1	2.5	2070	2070 - Converse Dr	508	1412	34	55
343245315	3427	1290	5	Coosawattee Dr	Tugaloo Dr	Cartecay Dr	352	21	822	3	1	1	51	27	35	94	55.6	17.2	2080	2080 - Coosawattee Dr	2398	5306	37	94
442743726	2535	1290	10	Coosawattee Dr	Coosawattee Dr	Tugaloo Dr	412	19	869	3	1	1	63	41	48	94	47.4	11.8	2080	2080 - Coosawattee Dr	2398	5306	37	94
375124518	1970	1290	15	Coosawattee Dr	Noel Dr	Coosawattee Dr	203	20	450	3	1	3	80	77	78	94	5.1	17.9	2080	2080 - Coosawattee Dr	2398	5306	37	94
343245314	1969	1290	20	Coosawattee Dr	Telford Dr	Noel Dr	180	19	380	3	1	3	57	67	64	94	15.8	16.7	2080	2080 - Coosawattee Dr	2398	5306	37	94
343245296	2536	1290	25	Coosawattee Dr	Wayside Dr	Telford Dr	618	17	1,167	3	1	2	57	47	51	94	38.3	14.3	2080	2080 - Coosawattee Dr	2398	5306	37	94
343245293	2537	1290	30	Coosawattee Dr	Briarwood Rd	Wayside Dr	633	23	1,617	3	1	3	74	45	54	94	36.5	18.8	2080	2080 - Coosawattee Dr	2398	5306	37	94
445262507	2539	1310	5	Coosawattee Dr	N Cliff Valley Way	Doublegate Dr	1,405	26	4,058	3	1	1	51	40	43	43	48.1	12.4	2090	2090 - Coosawattee Dr	1405	4058	48	43
343244318	2340	1320	5	Corporate Blvd	Northeast Expy	Buford Hwy	1,518	46	7,759	3	1	3	56	47	50	94	27.2	25.8	2100	2100 - Corporate Blvd	1518	7759	27	94
408880159	1975	630	5	Brookhaven Garden Ln	Cortez Ln	EAST END	650	26	1,878	3	1	3	65	57	60	59	16.8	26.2	2110	2110 - Cortez Ln + Others	2471	6803	20	60
408880158	2525	1340	5	Cortez Ln	Brookhaven Garden Ln	Coosawattee Dr	264	22	646	3	1	3	61	59	59	59	27.6	13.6	2110	2110 - Cortez Ln + Others	2471	6803	20	60
408880160	2523	1340	10	Cortez Ln	Brookhaven Garden Ln	Cortez Way	1,149	25	3,190	3	1	3	48	66	60	60	23.3	10.9	2110	2110 - Cortez Ln + Others	2471	6803	20	60

City of Brookhaven, GA

Appendix B - Street Inventory and Condition Summary, Sorted by SuperSegment

Segment ID	GISID	Street Number	Block Number	Street Name	From Street	To Street	Pavement Length (ft)	Pavement Width (ft)	Pavement Area (yd2)	Agency FunCL Cd	Pavement Type Cd	Strength Rating	Roughness Index (RI)	Surface Distress Index (SDI)	Pavement Condition Index (PCI)	Current PCI	Load Assoc Distresses (LAD)	Non-Load Distresses (NLAD)	SuperSegment Details					
																			SuperSeg ID	SuperSeg Description	SuperSeg Length (ft)	SuperSeg Area (yd2)	SuperSeg LAD	SuperSeg PCI
408880156	2524	1340	15	Cortez Ln	Cortez Way	Drew Valley Rd	408	24	1,089	3	1	3	65	62	63	63	10.8	27.2	2110	2110 - Cortez Ln + Others	2471	6803	20	60
343245327	1931	1350	5	Cortez Way	Noel Dr	Cortez Way	205	16	365	3	1	2	42	42	42	42	39.1	19.3	2120	2120 - Noel Dr + Others	1869	4110	34	50
408880157	2597	1350	10	Cortez Way	Cortez Ln	Noel Dr	619	19	1,307	3	1	3	68	45	53	53	35.8	18.9	2120	2120 - Noel Dr + Others	1869	4110	34	50
343245321	2829	3130	5	Noel Dr	Coosawattee Dr	Cortez Way	1,045	21	2,439	3	1	3	60	45	50	50	31.7	22.9	2120	2120 - Noel Dr + Others	1869	4110	34	50
343245560	3426	1360	5	Cotswold Dr	Cove Cir	Wawona Dr	792	25	2,200	3	1	1	63	29	40	40	53.0	17.8	2130	2130 - Cotswold Dr	792	2200	53	40
343245496	1378	1370	5	Cove Cir	Drew Valley Rd	Wawona Ter	511	22	1,248	3	1	1	65	30	41	41	49.0	21.4	2140	2140 - Cove Cir	4599	12798	39	51
343245497	3449	1370	10	Cove Cir	Wawona Ter	Cotswold Dr	421	25	1,170	3	1	1	70	31	44	44	48.5	20.4	2140	2140 - Cove Cir	4599	12798	39	51
442752288	3448	1370	15	Cove Cir	Cotswold Dr	Wawona Dr	2,288	26	6,610	3	1	3	69	48	55	55	38.2	14.3	2140	2140 - Cove Cir	4599	12798	39	51
343245595	3447	1370	20	Cove Cir	Cove Cir	Wawona Dr	280	27	840	3	1	3	69	46	53	53	24.4	29.9	2140	2140 - Cove Cir	4599	12798	39	51
343245524	3446	1370	25	Cove Cir	Drew Valley Rd	Cove Cir	1,099	24	2,931	3	1	2	60	43	48	48	38.6	18.8	2140	2140 - Cove Cir	4599	12798	39	51
343245789	3423	1390	5	Cravenridge Dr	Tryon Rd	Caldwell Rd	512	29	1,649	3	1	3	70	49	56	56	34.1	16.4	2150	2150 - Cravenridge Dr	2752	6628	41	53
442738811	3424	1390	10	Cravenridge Dr	Pamela Dr	Tryon Rd	605	20	1,345	3	1	3	71	51	57	57	34.3	14.9	2150	2150 - Cravenridge Dr	2752	6628	41	53
343245757	3425	1390	15	Cravenridge Dr	Tryon Rd	Pamela Dr	1,636	20	3,635	3	1	2	67	41	50	49	46.0	13.0	2150	2150 - Cravenridge Dr	2752	6628	41	53
445260878	1227	1420	5	Crossway Dr	NW END	Redding Rd	318	30	1,061	3	1	1	48	32	38	37	59.3	8.2	2160	2160 - Crossway Dr	318	1061	59	37
408860835	2493	1460	5	Curtis Dr	Buford Hwy	N Druid Hills Rd	3,389	30	11,296	3	1	3	75	85	82	82	11.9	2.7	2170	2170 - Curtis Dr	3389	11296	12	82
343254345	1228	1470	5	Cynthia Dr	Tryon Rd	Caldwell Rd	514	26	1,484	3	1	3	59	78	72	72	4.6	17.4	2180	2180 - Cynthia Dr	514	1484	5	72
445259046	3915	1520	5	Devine Cir	WEST END	Osborne Rd	902	27	2,706	3	1	2	89	98	95	95	0.0	1.6	2190	2190 - Devine Cir	902	2706	0	95
343246488	1677	1580	5	Donaldson Dr	Woodstream Cir	Donaldson Dr	161	26	466	2	1	3	44	44	44	44	27.9	28.1	2200	2200 - Donaldson Dr	3612	11056	23	66
343246367	3009	1580	10	Donaldson Dr	Bubbling Creek Rd	Woodstream Cir	1,117	25	3,103	2	1	3	83	66	71	71	17.2	16.9	2200	2200 - Donaldson Dr	3612	11056	23	66
442738608	3010	1580	15	Donaldson Dr	Park Creek Ln	Bubbling Creek Rd	450	28	1,401	2	1	3	68	67	67	67	21.8	11.2	2200	2200 - Donaldson Dr	3612	11056	23	66
343246360	1676	1580	20	Donaldson Dr	Danbury Parc Pl	Park Creek Ln	213	26	614	2	1	3	88	60	69	69	12.4	27.9	2200	2200 - Donaldson Dr	3612	11056	23	66
343246355	1675	1580	25	Donaldson Dr	Donaldson Park Dr	Danbury Parc Pl	328	26	948	2	1	3	89	55	66	66	26.6	18.3	2200	2200 - Donaldson Dr	3612	11056	23	66
408858343	3011	1580	30	Donaldson Dr	Blair Cir	Donaldson Park Dr	434	27	1,303	2	1	3	78	57	64	64	25.7	17.2	2200	2200 - Donaldson Dr	3612	11056	23	66
343246341	1674	1580	35	Donaldson Dr	Donaldson Dr	Blair Cir	496	31	1,708	2	1	3	62	64	63	63	27.9	8.6	2200	2200 - Donaldson Dr	3612	11056	23	66
408858366	1229	1580	40	Donaldson Dr	Johnson Ferry Rd	Donaldson Dr	413	33	1,514	2	1	3	75	55	62	61	30.2	14.7	2200	2200 - Donaldson Dr	3612	11056	23	66
343282687	3946	1590	5	Dorby Close	Dorby Park Dr	NE END	198	41	902	3	1	1	54	41	45	45	51.8	7.0	2210	2210 - Dorby Park Dr + Others	824	2723	45	46
343282686	3838	1600	5	Dorby Park Dr	Osborne Rd	Dorby Close	389	22	951	3	1	2	68	44	52	51	40.3	16.1	2210	2210 - Dorby Park Dr + Others	824	2723	45	46
343282685	3837	1600	10	Dorby Park Dr	Dorby Close	EAST END	237	33	870	3	1	1	45	41	42	42	42.8	15.8	2210	2210 - Dorby Park Dr + Others	824	2723	45	46
424393731	1105	1620	5	Dresden Dr	Peachtree Rd	Ramp	184	46	938	1	1	3	49	55	53	53	17.1	27.9	2220	2220 - Dresden Dr + Others	958	4082	19	67
424395393	1106	1620	10	Dresden Dr	Ramp	Apple Valley Rd	546	43	2,611	1	1	3	82	59	67	67	24.0	16.5	2220	2220 - Dresden Dr + Others	958	4082	19	67
424393733	3633	3610	5	Ramp	Dresden Dr	Peachtree Rd	228	21	533	3	1	3	83	94	90	90	0.6	5.4	2220	2220 - Dresden Dr + Others	958	4082	19	67
343254415	3488	1620	15	Dresden Dr	Apple Valley Rd	Fernwood Cir	903	37	3,713	1	1	3	77	86	83	83	2.1	12.0	2230	2230 - Dresden Dr	1435	6018	3	83
343254412	1335	1620	20	Dresden Dr	Fernwood Cir	Elijay Dr	532	39	2,305	1	1	3	74	87	83	83	4.9	7.8	2230	2230 - Dresden Dr	1435	6018	3	83
442755251	3487	1620	25	Dresden Dr	Elijay Dr	Caldwell Rd	172	39	746	1	1	2	57	45	49	49	44.0	10.9	2240	2240 - Dresden Dr	2614	10641	25	63
343245408	1336	1620	30	Dresden Dr	Caldwell Rd	Appalachee Dr	453	33	1,661	1	1	3	81	50	60	60	33.6	16.1	2240	2240 - Dresden Dr	2614	10641	25	63
465684227	1337	1620	35	Dresden Dr	Appalachee Dr	Camille Dr	511	40	2,270	1	1	3	85	73	77	77	7.4	19.6	2240	2240 - Dresden Dr	2614	10641	25	63
343245413	1338	1620	40	Dresden Dr	Camille Dr	Conasauga Ave	189	38	797	1	1	3	88	65	73	73	12.2	22.6	2240	2240 - Dresden Dr	2614	10641	25	63
343245415	1339	1620	45	Dresden Dr	Conasauga Ave	Grant Dr	129	38	543	1	1	3	90	77	82	81	11.6	11.1	2240	2240 - Dresden Dr	2614	10641	25	63
424395448	3486	1620	50	Dresden Dr	Grant Dr	N Thompson Rd	442	34	1,669	1	1	3	83	60	68	68	10.7	28.8	2240	2240 - Dresden Dr	2614	10641	25	63

City of Brookhaven, GA

Appendix B - Street Inventory and Condition Summary, Sorted by SuperSegment

Segment ID	GISID	Street Number	Block Number	Street Name	From Street	To Street	Pavement Length (ft)	Pavement Width (ft)	Pavement Area (yd2)	Agency FunCL Cd	Pavement Type Cd	Strength Rating	Roughness Index (RI)	Surface Distress Index (SDI)	Pavement Condition Index (PCI)	Current PCI	Load Assoc Distresses (LAD)	Non-Load Distresses (NLAD)	SuperSegment Details					
																			SuperSeg ID	SuperSeg Description	SuperSeg Length (ft)	SuperSeg Area (yd2)	SuperSeg LAD	SuperSeg PCI
343245557	1341	1620	60	Dresden Dr	Thompson Rd	Wayland Cir	719	37	2,955	1	1	2	65	43	50	50	43.4	13.9	2240	2240 - Dresden Dr	2614	10641	25	63
343245565	3485	1620	65	Dresden Dr	Wayland Cir	Ashford Rd	630	37	2,592	1	1	3	82	55	64	64	29.0	15.9	2250	2250 - Dresden Dr	2179	9664	33	59
424395461	3484	1620	70	Dresden Dr	Ashford Rd	Winding Ln	973	40	4,325	1	1	3	79	49	59	59	37.4	13.7	2250	2250 - Dresden Dr	2179	9664	33	59
424395459	1342	1620	75	Dresden Dr	Winding Ln	Brookline Cir	575	43	2,747	1	1	3	66	51	56	56	29.1	19.5	2250	2250 - Dresden Dr	2179	9664	33	59
424395494	3483	1620	80	Dresden Dr	Brookline Cir	Carlton Pl	485	37	1,993	1	1	3	78	58	64	64	23.9	18.5	2260	2260 - Dresden Dr	2540	12255	28	64
343245616	3482	1620	85	Dresden Dr	Carlton Pl	Skyland Dr	378	36	1,512	1	1	3	85	64	71	71	7.4	28.3	2260	2260 - Dresden Dr	2540	12255	28	64
343245631	1343	1620	90	Dresden Dr	Skyland Dr	Archway Dr	765	35	2,975	1	1	3	68	47	54	54	38.0	14.8	2260	2260 - Dresden Dr	2540	12255	28	64
343245681	1344	1620	95	Dresden Dr	Archway Dr	Clairmont Rd	912	57	5,775	1	1	3	79	61	67	67	29.4	9.8	2260	2260 - Dresden Dr	2540	12255	28	64
343245515	2607	1630	5	Drew Valley Rd	E Drew Valley Rd	Buford Hwy	491	27	1,473	3	1	3	56	58	57	57	18.6	23.6	2270	2270 - Drew Valley Rd + Others	4868	13912	17	62
343245510	2606	1630	10	Drew Valley Rd	Burch Cir	E Drew Valley Rd	648	26	1,873	3	1	3	77	60	66	66	13.4	26.2	2270	2270 - Drew Valley Rd + Others	4868	13912	17	62
343245469	2605	1630	15	Drew Valley Rd	Burch Cir	Burch Cir	1,192	25	3,310	3	1	3	73	56	62	61	14.7	29.5	2270	2270 - Drew Valley Rd + Others	4868	13912	17	62
343245463	2604	1630	20	Drew Valley Rd	Poplar Springs Dr	Burch Cir	632	25	1,757	3	1	3	63	59	60	60	8.7	32.8	2270	2270 - Drew Valley Rd + Others	4868	13912	17	62
343245449	2603	1630	25	Drew Valley Rd	Nesbitt Dr	Poplar Springs Dr	387	25	1,074	3	1	3	72	66	68	68	12.4	21.8	2270	2270 - Drew Valley Rd + Others	4868	13912	17	62
343245446	2602	1630	30	Drew Valley Rd	Briarwood Way	Nesbitt Dr	882	26	2,547	3	1	3	66	73	71	71	17.2	9.8	2270	2270 - Drew Valley Rd + Others	4868	13912	17	62
343245304	2601	1630	35	Drew Valley Rd	Briarwood Way	Cortez Ln	280	26	810	3	1	3	50	62	58	58	24.7	13.6	2270	2270 - Drew Valley Rd + Others	4868	13912	17	62
343245512	1990	1830	5	Drew Valley Rd	Drew Valley Rd	Drew Valley Rd	356	27	1,067	3	1	2	52	51	51	51	39.9	9.1	2270	2270 - Drew Valley Rd + Others	4868	13912	17	62
343245305	1930	1630	40	Drew Valley Rd	Cortez Ln	Bynum Rd	201	32	715	3	1	3	67	66	66	66	9.8	24.4	2280	2280 - Drew Valley Rd	3231	9201	23	59
343245472	2600	1630	45	Drew Valley Rd	Bynum Rd	Bynum Rd	1,305	26	3,769	3	1	3	63	57	59	59	24.7	18.2	2280	2280 - Drew Valley Rd	3231	9201	23	59
343245474	1395	1630	50	Drew Valley Rd	Bynum Rd	Ewing Dr	375	25	1,042	3	1	3	73	59	64	63	4.7	36.3	2280	2280 - Drew Valley Rd	3231	9201	23	59
343245478	3419	1630	55	Drew Valley Rd	Ewing Dr	Nesbitt Dr	385	25	1,069	3	1	3	74	67	69	69	4.1	28.5	2280	2280 - Drew Valley Rd	3231	9201	23	59
343245479	1396	1630	60	Drew Valley Rd	Nesbitt Dr	Thompson Rd	92	27	277	3	1	2	59	78	71	71	0.0	22.4	2280	2280 - Drew Valley Rd	3231	9201	23	59
343245489	1397	1630	65	Drew Valley Rd	Thompson Rd	Poplar Springs Dr	274	24	730	3	1	3	72	63	66	66	11.8	25.6	2280	2280 - Drew Valley Rd	3231	9201	23	59
343245491	1398	1630	70	Drew Valley Rd	Poplar Springs Dr	Cove Cir	599	24	1,598	3	1	1	61	29	40	39	59.0	12.2	2280	2280 - Drew Valley Rd	3231	9201	23	59
343245494	3418	1630	75	Drew Valley Rd	Cove Cir	Wawona Dr	809	26	2,337	3	1	3	73	51	58	58	38.8	9.9	2290	2290 - Drew Valley Rd	2837	8347	47	54
343245513	3417	1630	80	Drew Valley Rd	Wawona Dr	E Drew Valley Rd	254	23	648	3	1	2	72	45	54	53	47.2	8.2	2290	2290 - Drew Valley Rd	2837	8347	47	54
343245516	3416	1630	85	Drew Valley Rd	E Drew Valley Rd	Cove Cir	283	23	724	3	1	1	64	33	43	43	59.8	6.8	2290	2290 - Drew Valley Rd	2837	8347	47	54
408880162	3415	1630	90	Drew Valley Rd	Cove Cir	Skyland Trl	496	28	1,542	3	1	1	78	36	50	50	54.0	10.0	2290	2290 - Drew Valley Rd	2837	8347	47	54
408880165	1399	1630	95	Drew Valley Rd	SKYLAND DR	SKYLAND TRL	995	28	3,096	3	1	2	70	48	55	55	46.7	5.7	2290	2290 - Drew Valley Rd	2837	8347	47	54
424393709	3663	3030	5	Druid Hills Rd	Ramp	Peachtree Rd	140	26	405	1	1	3	41	67	58	58	15.4	17.6	2300	2300 - Druid Hills Rd	5106	23193	5	87
424393710	1270	3030	10	Druid Hills Rd	Apple Valley Rd	Ramp	428	43	2,046	1	1	3	75	88	84	84	2.9	8.7	2300	2300 - Druid Hills Rd	5106	23193	5	87
332408632	1271	3030	15	Druid Hills Rd	Standard Dr	Apple Valley Rd	167	43	796	1	1	3	90	84	86	86	7.4	8.5	2300	2300 - Druid Hills Rd	5106	23193	5	87
343254398	3662	3030	20	Druid Hills Rd	Star Dr	Standard Dr	419	29	1,349	1	1	3	89	65	73	73	12.2	22.8	2300	2300 - Druid Hills Rd	5106	23193	5	87
332408648	63	3030	25	Druid Hills Rd	Sylvan Cir	Star Dr	290	40	1,289	1	1	3	92	85	87	87	2.8	12.1	2300	2300 - Druid Hills Rd	5106	23193	5	87
332408656	64	3030	30	Druid Hills Rd	Thornwell Dr	Sylvan Cir	95	36	381	1	1	3	91	88	89	89	1.8	10.2	2300	2300 - Druid Hills Rd	5106	23193	5	87
343254400	65	3030	35	Druid Hills Rd	Oglethorpe Ave	Thornwell Dr	405	36	1,621	1	1	2	94	84	87	87	0.0	15.8	2300	2300 - Druid Hills Rd	5106	23193	5	87
343245263	66	3030	40	Druid Hills Rd	Briarwood Rd	Oglethorpe Ave	68	36	273	1	1	2	86	87	87	87	0.0	12.7	2300	2300 - Druid Hills Rd	5106	23193	5	87
343245261	67	3030	45	Druid Hills Rd	Pine Grove Ave	Briarwood Rd	344	30	1,148	1	1	3	100	83	89	89	0.6	16.3	2300	2300 - Druid Hills Rd	5106	23193	5	87
343245259	68	3030	50	Druid Hills Rd	Lindenwood Ln	Pine Grove Ave	198	31	681	1	1	3	100	86	91	91	3.3	10.6	2300	2300 - Druid Hills Rd	5106	23193	5	87
343245249	69	3030	55	Druid Hills Rd	Colonial Dr	Lindenwood Ln	388	33	1,423	1	1	3	100	95	97	97	0.1	4.9	2300	2300 - Druid Hills Rd	5106	23193	5	87

City of Brookhaven, GA

Appendix B - Street Inventory and Condition Summary, Sorted by SuperSegment

Segment ID	GISID	Street Number	Block Number	Street Name	From Street	To Street	Pavement Length (ft)	Pavement Width (ft)	Pavement Area (yd2)	Agency FunCL Cd	Pavement Type Cd	Strength Rating	Roughness Index (RI)	Surface Distress Index (SDI)	Pavement Condition Index (PCI)	Current PCI	Load Assoc Distresses (LAD)	Non-Load Distresses (NLAD)	SuperSegment Details					
																			SuperSeg ID	SuperSeg Description	SuperSeg Length (ft)	SuperSeg Area (yd2)	SuperSeg LAD	SuperSeg PCI
343244349	5215	3030	60	Druid Hills Rd	Brookshire Ln	Colonial Dr	1,447	50	8,037	1	1	3	94	83	87	87	8.7	7.9	2300	2300 - Druid Hills Rd	5106	23193	5	87
408880056	70	3030	65	Druid Hills Rd	N Druid Hills Rd	Brookshire Ln	717	47	3,743	1	1	2	98	85	90	90	0.0	14.7	2300	2300 - Druid Hills Rd	5106	23193	5	87
343244334	5214	3030	75	Druid Hills Rd	Curtis Dr	Lenox Park Blvd	606	32	2,155	1	1	3	93	80	85	84	8.6	11.1	2310	2310 - Druid Hills Rd	4876	25350	3	87
343244333	5213	3030	80	Druid Hills Rd	Wright Ave	Curtis Dr	897	35	3,489	1	1	3	96	92	93	93	0.7	7.3	2310	2310 - Druid Hills Rd	4876	25350	3	87
343244312	72	3030	85	Druid Hills Rd	Gail Dr	Wright Ave	524	31	1,804	1	1	3	100	92	95	95	0.6	7.4	2310	2310 - Druid Hills Rd	4876	25350	3	87
343244308	73	3030	90	Druid Hills Rd	Goodwin Rd	Gail Dr	252	36	1,006	1	1	3	87	84	85	85	2.5	13.5	2310	2310 - Druid Hills Rd	4876	25350	3	87
431526702	74	3030	95	Druid Hills Rd	Clearview Dr	Goodwin Rd	394	35	1,533	1	1	3	88	85	86	86	5.3	9.4	2310	2310 - Druid Hills Rd	4876	25350	3	87
431526688	75	3030	100	Druid Hills Rd	E Roxboro Rd	Clearview Dr	231	35	898	1	1	2	68	87	80	80	0.0	13.4	2310	2310 - Druid Hills Rd	4876	25350	3	87
420791729	76	3030	105	Druid Hills Rd	Childers Rd	E Roxboro Rd	1,972	66	14,465	1	1	3	95	81	86	86	3.7	15.4	2310	2310 - Druid Hills Rd	4876	25350	3	87
408880356	4453	1660	5	Duberry Ct	Johnson Ferry Rd	NORTH END	1,010	27	3,030	3	1	1	69	36	47	52.3	11.4	2320	2320 - Duberry Ct + Others	1893	5883	51	45	
408880355	4783	4710	5	Wood Valley Ct	Johnson Ferry Rd	NORTH END	781	26	2,258	3	1	1	64	35	44	44	47.7	17.7	2320	2320 - Duberry Ct + Others	1893	5883	51	45
500000066	30000	6140	5	Wood Valley Ct	Wood Valley Ct	NORTH END	101	53	596	3	1	1	47	35	39	39	61.5	3.3	2320	2320 - Duberry Ct + Others	1893	5883	51	45
343245768	1583	1670	15	Duke Rd	Skyland Dr	Duncan Dr	981	21	2,289	3	1	1	62	25	37	37	66.2	9.0	2330	2330 - Duke Rd	1979	4855	65	37
343245773	1584	1670	20	Duke Rd	Duncan Dr	Georgian Dr W	864	23	2,208	3	1	1	58	27	37	37	65.3	7.7	2330	2330 - Duke Rd	1979	4855	65	37
343246005	1585	1670	25	Duke Rd	Georgian Dr W	Georgian Dr E	134	24	358	3	1	1	47	37	40	40	58.9	4.0	2330	2330 - Duke Rd	1979	4855	65	37
343281911	4044	1680	5	Dunbarton Trce	WEST END	Osborne Rd	848	27	2,544	3	1	1	71	25	40	40	57.3	17.7	2340	2340 - Dunbarton Trce	848	2544	57	40
343245771	3177	1690	5	Duncan Dr	Duke Rd	Georgian Ter	504	21	1,176	3	1	1	54	22	33	32	71.5	6.3	2350	2350 - Duncan Dr	918	2142	70	36
343245770	3178	1690	10	Duncan Dr	Bragg St	Duke Rd	414	21	965	3	1	1	67	28	41	40	67.5	5.0	2350	2350 - Duncan Dr	918	2142	70	36
408849187	4827	5530	5	Dunex Hill Ln	SE END	Buford Hwy	403	23	1,031	3	1	1	52	29	37	37	53.4	17.3	2360	2360 - Dunex Hill Ln	403	1031	53	37
343246438	4444	1730	5	Dunwoody Ln	Becket Dr	Rustic Ridge Dr	515	23	1,317	3	1	2	90	100	97	97	0.0	0.0	2370	2370 - Dunwoody Ln	1768	4936	0	96
343254450	3007	1730	10	Dunwoody Ln	Rustic Ridge Dr	Ashford Dunwoody Rd	1,253	26	3,619	3	1	2	90	100	96	96	0.0	0.5	2370	2370 - Dunwoody Ln	1768	4936	0	96
343251501	402	1740	5	Dunwoody Pl	Dunwoody Trl	NORTH END	207	25	574	3	1	3	70	90	83	83	4.7	5.7	2380	2380 - Dunwoody Pl	937	2926	14	80
343243900	4817	1740	10	Dunwoody Pl	Victor Rd	Dunwoody Trl	730	29	2,353	3	1	3	77	81	80	80	16.5	2.6	2380	2380 - Dunwoody Pl	937	2926	14	80
343246959	2971	1750	5	Dunwoody Ter	E Nancy Creek Dr	NORTH END	337	30	1,123	3	1	1	53	25	34	34	55.1	19.9	2390	2390 - Dunwoody Ter	337	1123	55	34
343246369	3684	240	5	Ashton Woods Dr	Durden Dr	Brookleigh Ln	504	24	1,343	3	1	3	65	80	75	75	17.6	1.9	2400	2400 - Durden Rd + Others	1861	7002	11	67
343246346	1230	1780	20	Durden Dr	Johnson Ferry Rd	Durden Rd	524	32	1,864	3	1	3	54	65	61	61	11.9	23.1	2400	2400 - Durden Rd + Others	1861	7002	11	67
500000034	10013	5110	5	Durden Rd	Blair Cir	Durden Dr	833	41	3,795	3	1	3	55	73	67	67	8.8	18.2	2400	2400 - Durden Rd + Others	1861	7002	11	67
343246453	1672	500	5	Brenton Dr	Ashford Dunwoody Rd	Brenton Way	431	24	1,149	3	1	1	53	23	33	32	53.6	23.7	2410	2410 - Brenton Dr + Others	1485	4174	42	40
343246460	1673	500	10	Brenton Dr	Brenton Way	Edenton Ct	367	24	980	3	1	2	57	36	43	43	38.8	25.4	2410	2410 - Brenton Dr + Others	1485	4174	42	40
343246461	3022	1900	5	Edenton Ct	Brenton Dr	NORTH END	319	30	1,063	3	1	1	56	32	40	40	42.7	25.2	2410	2410 - Brenton Dr + Others	1485	4174	42	40
343246462	3023	1900	10	Edenton Ct	Brenton Dr	W Nancy Creek Dr	368	24	982	3	1	3	75	35	48	48	31.9	33.6	2410	2410 - Brenton Dr + Others	1485	4174	42	40
424395431	1410	1910	5	Ellijay Dr	Canoochee Dr	Dresden Dr	541	26	1,564	3	1	3	73	88	83	83	9.1	3.3	2420	2420 - Ellijay Dr	1410	4027	10	88
343245375	3734	1910	10	Ellijay Dr	Etowah Dr	Canoochee Dr	423	25	1,174	3	1	2	90	99	96	96	0.0	1.0	2420	2420 - Ellijay Dr	1410	4027	10	88
343245317	3735	1910	15	Ellijay Dr	Cartecay Dr	Etowah Dr	446	26	1,289	3	1	3	99	80	86	86	18.9	1.2	2420	2420 - Ellijay Dr	1410	4027	10	88
500000039	20066	5640	15	Ellsworth Way	SW END	Renfroe Pl	207	22	506	3	1	2	90	99	96	96	0.0	0.8	2430	2430 - Ellsworth Way + Others	396	1323	10	83
500000051	20184	6080	5	Renfroe Pl	Ellsworth Way	SE END	189	39	817	3	1	3	70	76	74	74	15.5	8.1	2430	2430 - Ellsworth Way + Others	396	1323	10	83
343246257	3396	1920	5	Epping Forest Dr	Ragley Hall Rd	Waddeston Way	1,340	35	5,209	3	1	3	86	66	73	72	18.5	15.7	2440	2440 - Epping Forest Dr	2387	8150	18	72
343246304	3395	1920	10	Epping Forest Dr	Waddeston Way	Ragley Hall Rd	444	27	1,333	3	1	3	79	61	67	67	18.4	20.5	2440	2440 - Epping Forest Dr	2387	8150	18	72
343246305	3394	1920	15	Epping Forest Dr	Ragley Hall Rd	Stratfield Dr	603	24	1,608	3	1	3	82	74	76	76	18.4	7.9	2440	2440 - Epping Forest Dr	2387	8150	18	72

City of Brookhaven, GA

Appendix B - Street Inventory and Condition Summary, Sorted by SuperSegment

Segment ID	GISID	Street Number	Block Number	Street Name	From Street	To Street	Pavement Length (ft)	Pavement Width (ft)	Pavement Area (yd2)	Agency FunCL Cd	Pavement Type Cd	Strength Rating	Roughness Index (RI)	Surface Distress Index (SDI)	Pavement Condition Index (PCI)	Current PCI	Load Assoc Distresses (LAD)	Non-Load Distresses (NLAD)	SuperSegment Details					
																			SuperSeg ID	SuperSeg Description	SuperSeg Length (ft)	SuperSeg Area (yd2)	SuperSeg LAD	SuperSeg PCI
343246264	1129	1930	5	Eton Ct	NW END	Hampton Hall Dr	384	23	981	3	1	1	34	11	19	18	77.1	11.9	2450	2450 - Eton Ct + Others	764	1995	75	21
343246268	4451	2460	5	Hillstone Ct	Hampton Hall Dr	NW END	380	24	1,015	3	1	1	34	18	23	23	73.0	8.8	2450	2450 - Eton Ct + Others	764	1995	75	21
442738582	3393	1940	5	Etowah Dr	Ellijay Dr	Appalachee Dr	481	26	1,389	3	1	3	77	77	77	77	15.8	7.1	2460	2460 - Etowah Dr	481	1389	16	77
470878197	430	1950	5	Evergreen Dr	Evergreen Dr	Mill Creek Rd	421	28	1,310	2	1	3	54	55	55	54	16.9	28.1	2470	2470 - Evergreen Dr	514	1610	21	53
470878199	1156	1950	10	Evergreen Dr	Evergreen Dr	Evergreen Dr	93	29	300	2	1	2	61	44	49	49	40.8	15.3	2470	2470 - Evergreen Dr	514	1610	21	53
343245454	2522	1340	20	Cortez Ln	Drew Valley Rd	Ewing Dr	488	27	1,465	3	1	2	71	48	55	55	43.0	9.3	2480	2480 - Nesbitt Dr + Others	3812	11077	31	50
343245456	2521	1340	25	Cortez Ln	Ewing Dr	Nesbitt Dr	378	26	1,091	3	1	3	53	39	44	44	31.2	29.7	2480	2480 - Nesbitt Dr + Others	3812	11077	31	50
343245471	2534	1960	5	Ewing Dr	Cortez Ln	Drew Valley Rd	1,246	25	3,462	3	1	2	71	34	46	46	42.6	23.4	2480	2480 - Nesbitt Dr + Others	3812	11077	31	50
343245475	2830	3090	5	Nesbitt Dr	Cortez Ln	Drew Valley Rd	1,343	27	4,029	3	1	3	58	49	52	52	17.9	32.9	2480	2480 - Nesbitt Dr + Others	3812	11077	31	50
343245450	2831	3090	10	Nesbitt Dr	Drew Valley Rd	Cortez Ln	357	26	1,031	3	1	3	67	56	59	59	27.3	16.9	2480	2480 - Nesbitt Dr + Others	3812	11077	31	50
500000014	2490	6030	5	Executive Park Dr	Sheridan Rd	Executive Park West Dr	668	40	2,970	2	1	3	73	52	59	59	30.3	17.4	2500	2500 - Executive Park Dr	2741	12441	35	59
500000018	4654	6030	10	Executive Park Dr	Executive Park West Dr	Executive Park Dr	217	40	964	2	1	3	74	49	57	57	32.8	18.2	2500	2500 - Executive Park Dr	2741	12441	35	59
500000017	4653	6030	15	Executive Park Dr	Executive Park Dr	Executive Park North	277	40	1,231	2	1	3	86	59	68	68	32.8	7.9	2500	2500 - Executive Park Dr	2741	12441	35	59
500000016	4553	6030	20	Executive Park Dr	Executive Park North	Executive Park South	191	40	850	2	1	3	79	54	62	62	33.1	13.2	2500	2500 - Executive Park Dr	2741	12441	35	59
500000000	166	6030	25	Executive Park Dr	Executive Park South	Executive Park Dr	98	45	488	2	1	3	84	64	71	71	23.5	12.5	2500	2500 - Executive Park Dr	2741	12441	35	59
500000022	5136	6030	30	Executive Park Dr	Executive Park Dr	Executive Park Dr	920	40	4,089	2	1	2	77	45	56	55	41.8	13.1	2500	2500 - Executive Park Dr	2741	12441	35	59
500000009	2321	6030	35	Executive Park Dr	Executive Park Dr	Executive Park Dr	370	45	1,849	2	1	3	77	51	59	59	34.9	14.4	2500	2500 - Executive Park Dr	2741	12441	35	59
500000008	2320	6030	40	Executive Park Dr	Executive Park Dr	E Executive Park	356	45	1,781	2	1	3	82	72	75	75	21.4	6.6	2510	2510 - Executive Park Dr	601	3443	13	77
500000007	2319	6030	45	Executive Park Dr	E Executive Park	Ramp	98	55	598	2	1	3	72	85	80	80	5.9	9.5	2510	2510 - Executive Park Dr	601	3443	13	77
500000010	2322	6030	50	Executive Park Dr	Ramp	N Druid Hills Rd	147	65	1,065	2	1	3	67	85	79	79	2.7	12.0	2510	2510 - Executive Park Dr	601	3443	13	77
500000019	4857	6040	5	Executive Park North	Briarhill Ln	Executive Park Dr	624	20	1,386	3	1	3	53	54	54	53	38.5	7.6	2520	2520 - Executive Park North	624	1386	39	53
500000020	5134	6050	5	Executive Park South	Chantilly Dr	Executive Park South	1,323	26	3,822	3	1	3	74	59	64	64	24.5	16.3	2530	2530 - Executive Park South	1608	4644	27	61
500000021	5135	6050	10	Executive Park South	Executive Park South	Executive Park Dr	284	26	822	3	1	2	39	49	46	45	36.0	15.2	2530	2530 - Executive Park South	1608	4644	27	61
343245253	104	1980	5	Fairway Cir	Fairhill Ln	Lindenwood Ln	351	25	974	3	1	2	84	94	91	91	0.0	5.6	2540	2540 - Fairway Cir	1820	5220	2	89
343244351	5184	1980	10	Fairway Cir	Brookshire Ln	Fairhill Ln	1,470	26	4,246	3	1	3	84	92	89	89	3.0	5.5	2540	2540 - Fairway Cir	1820	5220	2	89
343245252	1976	1970	5	Fairhill Ln	Fairway Cir	Fairway Cir	360	26	1,040	3	1	3	71	55	60	60	24.0	20.6	2550	2550 - Fairway Cir + Others	4873	12607	43	47
343245287	1977	1970	10	Fairhill Ln	Fairway Cir	EAST END	86	25	238	3	1	1	52	18	29	29	50.7	31.3	2550	2550 - Fairway Cir + Others	4873	12607	43	47
343244361	2543	1980	15	Fairway Cir	Brookshire Ln	Jonathon Ln	1,812	23	4,632	3	1	1	60	38	45	45	50.2	12.3	2550	2550 - Fairway Cir + Others	4873	12607	43	47
343244364	2544	1980	20	Fairway Cir	Jonathon Ln	Brookshire Ln	519	14	808	3	1	3	68	35	46	46	27.3	37.8	2550	2550 - Fairway Cir + Others	4873	12607	43	47
343244378	2545	1980	25	Fairway Cir	Brookshire Ln	Fairhill Ln	1,485	25	4,125	3	1	3	66	45	52	52	34.3	20.3	2550	2550 - Fairway Cir + Others	4873	12607	43	47
442738570	2520	2630	5	Jonathon Ln	Fairway Cir	NORTH END	611	26	1,765	3	1	1	55	27	36	36	58.5	14.2	2550	2550 - Fairway Cir + Others	4873	12607	43	47
408880251	3814	640	5	Brookhaven Gln	Osborne Rd	NE END	549	29	1,771	3	1	1	49	30	37	36	51.2	18.3	2560	2560 - Dickson St + Others	1956	5230	51	36
343245701	3715	1540	5	Dickson St	SOUTH END	Windsor Pkwy	562	25	1,561	3	1	1	44	30	35	34	54.1	16.0	2560	2560 - Dickson St + Others	1956	5230	51	36
343281899	3882	5510	5	Fala Pl	SOUTH END	Windsor Pkwy	330	19	696	3	1	1	49	28	35	35	60.8	10.7	2560	2560 - Dickson St + Others	1956	5230	51	36
343245710	1120	2470	5	Hillview Ave	SOUTH END	Windsor Pkwy	515	21	1,202	3	1	1	61	30	40	40	40.4	29.5	2560	2560 - Dickson St + Others	1956	5230	51	36
416040870	3673	1800	5	Brookhaven Dr	E Brookhaven Dr	Farmington Ln	123	23	314	3	1	3	57	63	61	61	24.0	12.6	2570	2570 - Farmington Ln + Others	890	1933	23	68
343243956	3804	2000	5	Farmington Ln	E Brookhaven Dr	Mabry Rd	767	19	1,618	3	1	3	73	68	69	69	22.4	9.8	2570	2570 - Farmington Ln + Others	890	1933	23	68
343245485	3444	2010	5	Fearn Cir	Thompson Rd	Thompson Rd	1,564	23	3,998	3	1	3	55	49	51	51	33.9	17.5	2580	2580 - Fearn Cir	1564	3998	34	51
343254422	3729	2040	5	Fernwood Cir	Apple Valley Rd	Fernwood Cir	888	18	1,777	3	1	3	54	50	51	51	35.0	15.2	2590	2590 - Fernwood Cir	1044	2174	29	56

City of Brookhaven, GA

Appendix B - Street Inventory and Condition Summary, Sorted by SuperSegment

Segment ID	GISID	Street Number	Block Number	Street Name	From Street	To Street	Pavement Length (ft)	Pavement Width (ft)	Pavement Area (yd2)	Agency FunCL Cd	Pavement Type Cd	Strength Rating	Roughness Index (RI)	Surface Distress Index (SDI)	Pavement Condition Index (PCI)	Current PCI	Load Assoc Distresses (LAD)	Non-Load Distresses (NLAD)	SuperSegment Details					
																			SuperSeg ID	SuperSeg Description	SuperSeg Length (ft)	SuperSeg Area (yd2)	SuperSeg LAD	SuperSeg PCI
343254406	1379	2040	10	Fernwood Cir	Sylvan Cir	Fernwood Cir	156	23	398	3	1	2	64	83	77	77	0.0	17.1	2590	2590 - Fernwood Cir	1044	2174	29	56
343254410	3443	2050	5	Fernwood Cir	Fernwood Cir	Peachtree Vw	341	26	986	3	1	3	62	66	65	65	11.8	22.1	2600	2600 - Fernwood Cir	773	2233	15	57
343254413	1380	2050	10	Fernwood Cir	Peachtree Vw	Dresden Dr	432	26	1,247	3	1	3	48	53	51	51	18.3	28.8	2600	2600 - Fernwood Cir	773	2233	15	57
343246513	2767	2090	5	Foresta Ct	SW END	Granger Dr	705	25	1,960	3	1	1	59	27	37	37	58.8	14.4	2610	2610 - Foresta Ct + Others	1333	3703	56	35
343246514	2766	2220	5	Granger Ct	WEST END	Granger Dr	628	25	1,743	3	1	1	51	23	32	32	53.8	23.0	2610	2610 - Foresta Ct + Others	1333	3703	56	35
343245719	3688	2120	5	Frontenac Ct	NW END	Woodrow Way	1,066	27	3,198	3	1	1	67	34	45	45	53.3	12.7	2620	2620 - Frontenac Ct	1066	3198	53	45
446990386	1178	2130	5	Fuller Rd	Mabry Rd	Brookhaven Row	900	25	2,500	3	1	2	90	99	96	96	0.0	1.0	2630	2630 - Fuller Rd	1117	3104	0	96
446990466	1179	2130	10	Fuller Rd	Brookhaven Ct	Osborne Rd	217	25	604	3	1	2	90	100	96	96	0.0	0.4	2630	2630 - Fuller Rd	1117	3104	0	96
343244313	5168	2140	5	Gail Dr	N Druid Hills Rd	EAST END	898	24	2,395	3	1	3	66	67	66	66	6.4	27.0	2640	2640 - Gail Dr	898	2395	6	66
424395634	3167	2170	5	Georgian Dr E	Duke Rd	Clairmont Rd	697	22	1,703	3	1	1	67	31	43	94	49.8	19.4	2650	2650 - Georgian Dr E	1217	2860	51	94
343246002	3168	2170	10	Georgian Dr E	Bragg St	Duke Rd	521	20	1,157	3	1	1	75	35	48	94	51.7	13.2	2650	2650 - Georgian Dr E	1217	2860	51	94
408868258	1573	2180	5	Georgian Dr W	Georgian Ter	NORTH END	318	22	778	3	1	1	68	37	47	47	61.6	1.7	2660	2660 - Georgian Dr W	1053	2738	53	45
343246006	3158	2180	10	Georgian Dr W	Duke Rd	Georgian Ter	326	24	869	3	1	1	72	35	47	47	50.1	14.9	2660	2660 - Georgian Dr W	1053	2738	53	45
343246003	3159	2180	15	Georgian Dr W	Bragg St	Duke Rd	409	24	1,091	3	1	1	54	37	42	42	50.3	13.1	2660	2660 - Georgian Dr W	1053	2738	53	45
343245779	3253	2190	5	Georgian Ter	Skyland Dr	Duncan Dr	1,054	21	2,458	3	1	1	72	32	45	45	54.8	13.7	2670	2670 - Georgian Ter	1980	4619	57	40
343245782	3252	2190	10	Georgian Ter	Duncan Dr	Georgian Dr W	926	21	2,161	3	1	1	57	25	36	36	59.2	15.8	2670	2670 - Georgian Ter	1980	4619	57	40
404099949	4793	2210	5	Goodwin Rd	Goodwin Rd	Woodsdale Rd	470	18	941	3	1	3	88	97	94	94	0.2	2.9	2680	2680 - Goodwin Rd	1968	4530	10	84
343243908	4792	2210	10	Goodwin Rd	Woodsdale Rd	Shady Valley Dr	598	17	1,129	3	1	3	83	93	90	90	1.6	5.0	2680	2680 - Goodwin Rd	1968	4530	10	84
343254365	424	2210	15	Goodwin Rd	Shady Valley Dr	E Roxboro Rd	549	25	1,525	3	1	3	78	81	80	80	14.6	4.7	2680	2680 - Goodwin Rd	1968	4530	10	84
343244303	426	2210	20	Goodwin Rd	E Roxboro Rd	N Druid Hills Rd	351	24	935	3	1	3	75	74	75	74	20.7	5.0	2680	2680 - Goodwin Rd	1968	4530	10	84
343251676	2727	2230	5	Granger Dr	Harts Mill Rd	Granger Ct	1,752	25	4,866	3	1	3	72	64	66	66	26.3	10.0	2690	2690 - Granger Dr	2771	7583	24	70
343246515	1839	2230	10	Granger Dr	Foresta Ct	Granger Ct	419	24	1,118	3	1	3	85	76	79	79	20.1	3.6	2690	2690 - Granger Dr	2771	7583	24	70
343246506	2728	2230	15	Granger Dr	Harts Mill Rd	Foresta Ct	600	24	1,600	3	1	3	71	74	73	73	19.6	6.8	2690	2690 - Granger Dr	2771	7583	24	70
343245542	3392	2240	5	Grant Dr	Thompson Rd	Dresden Dr	1,279	24	3,410	3	1	3	53	60	58	58	24.7	14.9	2700	2700 - Grant Dr	2125	5761	28	57
343245545	3391	2240	10	Grant Dr	Thompson Rd	Alta Vista Dr	846	25	2,351	3	1	3	62	52	55	55	33.1	14.8	2700	2700 - Grant Dr	2125	5761	28	57
343245680	1441	2250	5	Green Meadows Ln	Cheshire Way	NE END	371	30	1,235	3	1	1	65	34	44	44	52.4	13.4	2710	2710 - Green Meadows Ln + Others	2626	7110	47	44
343245677	1440	2250	10	Green Meadows Ln	Woody Trl	Cheshire Way	480	25	1,332	3	1	1	48	35	39	39	55.6	9.7	2710	2710 - Green Meadows Ln + Others	2626	7110	47	44
343245428	3353	2250	15	Green Meadows Ln	E Osborne Rd	Woody Trl	599	23	1,530	3	1	1	44	39	41	41	48.7	12.0	2710	2710 - Green Meadows Ln + Others	2626	7110	47	44
470111154	1439	2250	20	Green Meadows Ln	E Osborne Rd	E Osborne Rd	169	24	451	3	1	3	73	63	66	66	18.3	18.5	2710	2710 - Green Meadows Ln + Others	2626	7110	47	44
470111151	1438	2250	25	Green Meadows Ln	Wilford Dr	Green Meadows Ln	597	23	1,526	3	1	2	47	48	48	47	36.5	15.6	2710	2710 - Green Meadows Ln + Others	2626	7110	47	44
343245389	1437	2250	30	Green Meadows Ln	Caldwell Rd	Wilford Dr	224	19	472	3	1	3	41	66	58	58	29.2	4.6	2710	2710 - Green Meadows Ln + Others	2626	7110	47	44
343245443	1479	4780	5	Woody Trl	Green Meadows Ln	SE END	188	27	563	3	1	1	54	9	24	24	81.3	9.6	2710	2710 - Green Meadows Ln + Others	2626	7110	47	44
470878198	686	5400	5	Greenwood Close	Evergreen Dr	Driveway	249	21	582	3	1	3	41	65	57	57	19.1	15.5	2720	2720 - Greenwood Close	249	582	19	57
343246272	3831	2290	5	Hallcrest Dr	Kennington Ct	Hampton Hall Dr	692	25	1,922	3	1	3	80	51	61	61	18.8	30.0	2730	2730 - Hallcrest Dr	1074	2983	27	57
343246263	3832	2290	10	Hallcrest Dr	Warrenhall Ln	Kennington Ct	382	25	1,061	3	1	2	72	40	50	50	41.3	18.8	2730	2730 - Hallcrest Dr	1074	2983	27	57
343246262	1157	2300	5	Hampton Hall Dr	Warrenhall Ln	Eton Ct	337	24	898	3	1	3	77	80	79	79	6.3	13.4	2740	2740 - Hampton Hall Dr + Others	3666	10083	10	77
343246265	3830	2300	10	Hampton Hall Dr	Eton Ct	Hillstone Ct	379	25	1,054	3	1	3	91	70	77	77	6.4	23.6	2740	2740 - Hampton Hall Dr + Others	3666	10083	10	77
343246273	4753	2300	15	Hampton Hall Dr	Hillstone Ct	Hallcrest Dr	738	24	1,968	3	1	3	82	83	82	82	3.3	14.0	2740	2740 - Hampton Hall Dr + Others	3666	10083	10	77
343246275	4752	2300	20	Hampton Hall Dr	Hallcrest Dr	Hampton Hall Way	315	24	841	3	1	3	77	86	83	83	6.6	7.1	2740	2740 - Hampton Hall Dr + Others	3666	10083	10	77

City of Brookhaven, GA

Appendix B - Street Inventory and Condition Summary, Sorted by SuperSegment

Segment ID	GISID	Street Number	Block Number	Street Name	From Street	To Street	Pavement Length (ft)	Pavement Width (ft)	Pavement Area (yd2)	Agency FunCL Cd	Pavement Type Cd	Strength Rating	Roughness Index (RI)	Surface Distress Index (SDI)	Pavement Condition Index (PCI)	Current PCI	Load Assoc Distresses (LAD)	Non-Load Distresses (NLAD)	SuperSegment Details					
																			SuperSeg ID	SuperSeg Description	SuperSeg Length (ft)	SuperSeg Area (yd2)	SuperSeg LAD	SuperSeg PCI
343246276	3242	2300	25	Hampton Hall Dr	Hampton Hall Way	Wynnton Dr	315	24	840	3	1	3	74	77	76	76	11.8	11.2	2740	2740 - Hampton Hall Dr + Others	3666	10083	10	77
343246296	1412	2300	30	Hampton Hall Dr	Wynnton Dr	Ragley Hall Rd	426	25	1,184	3	1	3	68	74	72	72	13.0	12.6	2740	2740 - Hampton Hall Dr + Others	3666	10083	10	77
343246297	3390	2300	35	Hampton Hall Dr	Ragley Hall Rd	Tanbark Ct	526	26	1,520	3	1	3	79	73	75	75	21.0	6.2	2740	2740 - Hampton Hall Dr + Others	3666	10083	10	77
343246299	3241	2300	40	Hampton Hall Dr	Tanbark Ct	Johnson Ferry Rd	284	26	819	3	1	3	46	68	61	61	13.3	18.4	2740	2740 - Hampton Hall Dr + Others	3666	10083	10	77
343246278	4415	2310	5	Hampton Hall Way	Hampton Hall Dr	Johnson Ferry Rd	346	25	960	3	1	3	73	91	85	85	8.1	1.1	2740	2740 - Hampton Hall Dr + Others	3666	10083	10	77
424392641	1501	2070	10	Flowerland Dr	Hartford Gln	Harts Mill Rd	160	22	390	3	1	1	36	44	42	41	40.1	15.6	2750	2750 - Hartford Gln + Others	510	1778	43	44
424392639	1678	2320	5	Hartford Gln	WEST END	Flowerland Dr	243	32	866	3	1	2	63	38	46	46	42.5	19.9	2750	2750 - Hartford Gln + Others	510	1778	43	44
424392640	1679	2320	10	Hartford Gln	Flowerland Dr	EAST END	107	44	522	3	1	1	60	36	44	44	46.0	18.2	2750	2750 - Hartford Gln + Others	510	1778	43	44
343251415	1609	190	5	Ashford Pt	SOUTH END	Harts Mill Rd	357	30	1,190	3	1	1	32	37	35	35	51.0	12.5	2760	2760 - Harts Mill Ln + Others	4850	14304	43	47
408880377	3021	2100	5	Fox Glen Ct	Harts Mill Rd	NORTH END	1,248	26	3,606	3	1	3	71	40	51	50	35.2	24.4	2760	2760 - Harts Mill Ln + Others	4850	14304	43	47
442752699	3006	2330	5	Harts Mill Ln	Harts Mill Rd	Harts Mill Rd	2,941	26	8,495	3	1	1	70	36	47	47	46.8	17.3	2760	2760 - Harts Mill Ln + Others	4850	14304	43	47
465684017	3038	3110	5	Newhaven Cir	Harts Mill Rd	NORTH END	304	30	1,012	3	1	3	47	53	51	51	33.5	13.5	2760	2760 - Harts Mill Ln + Others	4850	14304	43	47
408880376	3068	2340	5	Harts Mill Rd	Ashford Dunwoody Rd	Ashford Lake Ct	255	33	936	2	1	3	54	56	55	55	25.1	18.9	2770	2770 - Harts Mill Rd	3778	10826	20	75
408880374	1649	2340	10	Harts Mill Rd	Ashford Lake Ct	Bubbling Creek Rd	231	29	746	2	1	3	100	52	68	68	37.1	10.7	2770	2770 - Harts Mill Rd	3778	10826	20	75
465684015	3067	2340	15	Harts Mill Rd	Bubbling Creek Rd	Newhaven Cir	302	25	839	2	1	3	100	66	77	77	26.1	7.8	2770	2770 - Harts Mill Rd	3778	10826	20	75
465684016	3066	2340	20	Harts Mill Rd	Newhaven Cir	Fox Glen Ct	420	23	1,073	2	1	3	100	74	82	82	6.9	19.5	2770	2770 - Harts Mill Rd	3778	10826	20	75
343246483	3065	2340	25	Harts Mill Rd	Fox Glen Ct	Harts Mill Ln	487	23	1,244	2	1	3	100	69	79	79	9.7	21.0	2770	2770 - Harts Mill Rd	3778	10826	20	75
343246485	3064	2340	30	Harts Mill Rd	Harts Mill Ln	Harts Mill Ln	641	26	1,853	2	1	3	100	73	82	82	8.9	18.3	2770	2770 - Harts Mill Rd	3778	10826	20	75
343251414	1650	2340	35	Harts Mill Rd	Harts Mill Ln	Ashford Pt	133	34	503	2	1	3	100	60	73	73	15.0	24.9	2770	2770 - Harts Mill Rd	3778	10826	20	75
343251416	3063	2340	40	Harts Mill Rd	Ashford Pt	Ashford Trl	183	36	732	2	1	3	100	53	69	68	30.2	16.7	2770	2770 - Harts Mill Rd	3778	10826	20	75
343246489	1651	2340	45	Harts Mill Rd	Ashford Trl	Watkins Pl	452	23	1,155	2	1	3	98	65	76	76	23.2	11.8	2770	2770 - Harts Mill Rd	3778	10826	20	75
343246492	3062	2340	50	Harts Mill Rd	Watkins Pl	Flowerland Dr	443	23	1,131	2	1	3	100	63	75	75	33.8	3.0	2770	2770 - Harts Mill Rd	3778	10826	20	75
343246493	2796	2340	55	Harts Mill Rd	Flowerland Dr	Harts Mill Rd	230	24	614	2	1	3	98	66	77	77	21.0	12.7	2770	2770 - Harts Mill Rd	3778	10826	20	75
343281901	1130	2360	5	Haven Brook Ct	Haven Brook Ln	EAST END	239	32	850	3	1	3	75	92	86	86	2.1	6.4	2780	2780 - Haven Brook Ct	239	850	2	86
343281902	1167	2370	5	Haven Brook Ln	Osborne Rd	Haven Brook Ct	214	25	593	3	1	1	48	41	43	43	52.5	6.4	2790	2790 - Haven Brook Ln + Others	808	2391	51	46
442732581	3803	2370	10	Haven Brook Ln	Haven Brook Pl	Haven Brook Ct	225	25	625	3	1	3	72	63	66	66	32.1	4.5	2790	2790 - Haven Brook Ln + Others	808	2391	51	46
343281904	3802	2370	15	Haven Brook Ln	Haven Brook Pl	EAST END	186	34	704	3	1	1	33	27	29	29	68.3	5.0	2790	2790 - Haven Brook Ln + Others	808	2391	51	46
343281903	3881	2380	5	Haven Brook Pl	WEST END	Haven Brook Ln	184	23	470	3	1	1	49	48	49	48	49.7	2.0	2790	2790 - Haven Brook Ln + Others	808	2391	51	46
442738786	3705	2390	5	Haven Brook Way	Osborne Rd	EAST END	1,010	26	2,917	3	1	3	62	50	54	54	34.9	15.1	2800	2800 - Haven Brook Way	1010	2917	35	54
343245689	3900	280	5	Bailiff Ct	WEST END	Osborne Rd	759	25	2,108	3	1	1	50	26	34	33	64.2	10.1	2810	2810 - Haven Glen Ln + Others	1525	4406	63	34
343251404	3801	2400	5	Haven Glen Ln	WEST END	Osborne Rd	766	27	2,298	3	1	1	48	27	34	34	62.6	10.0	2810	2810 - Haven Glen Ln + Others	1525	4406	63	34
343244017	1131	2410	5	Havenridge Ct	Havenridge Ln	NORTH END	173	38	729	3	1	3	68	87	81	81	11.5	1.6	2820	2820 - Havenridge Ln + Others	470	1747	6	84
343244015	1168	2420	5	Havenridge Ln	WEST END	Havenridge Ct	179	36	715	3	1	2	78	92	87	87	0.0	7.8	2820	2820 - Havenridge Ln + Others	470	1747	6	84
465684120	3800	2420	10	Havenridge Ln	Havenridge Ct	Mabry Rd	118	23	303	3	1	3	70	89	83	82	8.1	3.0	2820	2820 - Havenridge Ln + Others	470	1747	6	84
343246255	1253	1720	5	Dunlap Ct	Hearst Dr	NE END	102	44	498	3	1	1	27	21	23	23	64.7	14.6	2830	2830 - Hearst Dr + Others	2635	6635	26	58
433600565	3388	2430	5	Hearst Dr	Lanier Dr	Dunlap Ct	1,253	21	2,925	3	1	3	70	55	60	60	24.9	19.7	2830	2830 - Hearst Dr + Others	2635	6635	26	58
433600560	3386	2430	10	Hearst Dr	Lanier Dr	Humility Ln	605	21	1,411	3	1	3	67	62	64	63	13.6	24.5	2830	2830 - Hearst Dr + Others	2635	6635	26	58
343246254	3389	2430	20	Hearst Dr	Dunlap Ct	Humility Ln	676	24	1,801	3	1	3	62	59	60	60	26.3	14.8	2830	2830 - Hearst Dr + Others	2635	6635	26	58
343251412	1160	2440	5	Hermance Dr	Club Walk Dr	Windsor Pkwy	566	26	1,636	3	1	3	90	100	97	96	0.2	0.0	2840	2840 - Hermance Dr	3261	11432	5	86

City of Brookhaven, GA

Appendix B - Street Inventory and Condition Summary, Sorted by SuperSegment

Segment ID	GISID	Street Number	Block Number	Street Name	From Street	To Street	Pavement Length (ft)	Pavement Width (ft)	Pavement Area (yd2)	Agency FunCL Cd	Pavement Type Cd	Strength Rating	Roughness Index (RI)	Surface Distress Index (SDI)	Pavement Condition Index (PCI)	Current PCI	Load Assoc Distresses (LAD)	Non-Load Distresses (NLAD)	SuperSegment Details					
																			SuperSeg ID	SuperSeg Description	SuperSeg Length (ft)	SuperSeg Area (yd2)	SuperSeg LAD	SuperSeg PCI
384942215	1159	2440	10	Hermance Dr	Crosswycke Forest Dr	Club Walk Dr	1,369	33	5,019	3	1	3	76	88	84	84	9.4	2.7	2840	2840 - Hermance Dr	3261	11432	5	86
343245672	1158	2440	15	Hermance Dr	Savoy Ln	Crosswycke Forest Dr	274	33	1,004	3	1	2	90	99	96	96	0.0	1.4	2840	2840 - Hermance Dr	3261	11432	5	86
343245674	1415	2440	20	Hermance Dr	Savoy Ln	Hermance Dr	678	33	2,485	3	1	3	67	86	80	80	4.5	9.5	2840	2840 - Hermance Dr	3261	11432	5	86
343245688	1414	2440	25	Hermance Dr	Hermance Dr	Hermance Dr	374	31	1,287	3	1	3	78	92	88	88	2.8	4.8	2840	2840 - Hermance Dr	3261	11432	5	86
500000046	20171	2440	26	Hermance Dr	Brookhaven Ave	Hermance Dr	64	15	106	3	1	3	44	54	50	50	36.7	9.7	2850	2850 - Hermance Dr	1038	3117	26	56
500000047	20172	2440	27	Hermance Dr	Brookhaven Ave	Hermance Dr	64	15	107	3	1	2	68	87	81	80	0.0	13.2	2850	2850 - Hermance Dr	1038	3117	26	56
500000045	20170	2440	28	Hermance Dr	Hermance Dr	Hermance Dr	129	15	215	3	1	3	49	61	57	57	28.3	11.1	2850	2850 - Hermance Dr	1038	3117	26	56
343245687	1413	2440	30	Hermance Dr	Hermance Dr	Peachtree Rd	780	31	2,688	3	1	3	57	55	56	56	26.3	18.6	2850	2850 - Hermance Dr	1038	3117	26	56
408880359	4414	2450	5	Highgrove Way	SE END	Mill Creek Rd	809	27	2,427	3	1	2	55	49	51	51	40.0	11.1	2860	2860 - Highgrove Way	809	2427	40	51
424395330	3352	2500	5	Humility Ln	Ashford Dunwoody Rd	Hearst Dr	694	20	1,541	3	1	3	89	97	95	95	1.1	1.4	2870	2870 - Humility Ln	694	1541	1	95
408880240	3894	2510	5	Hunters Brook Ct	Mabry Rd	NE END	407	29	1,312	3	1	2	88	97	94	94	0.0	2.8	2880	2880 - Mabry Ln + Others	1722	5111	2	94
343243988	3799	2900	5	Mabry Ln	SW END	Mabry Rd	1,315	26	3,800	3	1	3	89	97	95	95	2.0	0.5	2880	2880 - Mabry Ln + Others	1722	5111	2	94
408880260	3383	2550	5	Inman Dr	Woodrow Way	Le Conte Ave	2,625	22	6,417	3	1	3	71	69	70	69	19.1	12.0	2890	2890 - Inman Dr	2625	6417	19	69
343246248	3385	2550	15	Inman Dr	Saybrook Dr	Lanier Dr	3,092	18	6,183	3	1	2	63	37	46	46	43.4	19.5	2900	2900 - Inman Dr	3092	6183	43	46
343246322	1138	2620	5	Johnson Ferry Rd	Ashford Dunwoody Rd	Johnson Ferry Rd	1,068	58	6,881	1	1	1	80	34	49	49	46.9	19.1	2910	2910 - Johnson Ferry Rd + Others	2762	15513	45	52
343246323	3877	2620	10	Johnson Ferry Rd	Johnson Ferry Rd	Durden Dr	632	55	3,861	1	1	2	87	34	52	52	41.2	24.5	2910	2910 - Johnson Ferry Rd + Others	2762	15513	45	52
343246324	3876	2620	15	Johnson Ferry Rd	Durden Dr	Johnson Ferry Rd	620	35	2,412	1	1	2	87	42	57	56	52.1	6.3	2910	2910 - Johnson Ferry Rd + Others	2762	15513	45	52
424395287	1139	3820	5	Johnson Ferry Rd	Ashford Dunwoody Rd	Ashford Dunwoody Rd	442	48	2,360	1	1	3	89	44	59	58	40.5	15.8	2910	2910 - Johnson Ferry Rd + Others	2762	15513	45	52
470878125	578	3810	3	Johnson Ferry Rd	Johnson Ferry Rd	Johnson Ferry Rd	269	30	896	1	1	2	78	36	50	49	44.2	19.8	2920	2920 - Johnson Ferry Rd	3147	8852	12	82
470878124	579	3810	5	Johnson Ferry Rd	Bluffhaven Way	Johnson Ferry Rd	338	39	1,464	1	1	3	91	65	74	74	24.6	10.2	2920	2920 - Johnson Ferry Rd	3147	8852	12	82
470878083	580	3810	10	Johnson Ferry Rd	Mill Creek Rd	Bluffhaven Way	2,540	23	6,491	1	1	3	100	83	89	88	4.2	12.8	2920	2920 - Johnson Ferry Rd	3147	8852	12	82
424393938	581	3810	15	Johnson Ferry Rd	Mill Creek Rd	Telfair Way	444	34	1,677	1	1	3	100	68	78	78	21.8	10.6	2930	2930 - Johnson Ferry Rd + Others	5181	20579	26	73
343246284	582	3810	20	Johnson Ferry Rd	Telfair Way	Wood Valley Ct	191	34	723	1	1	3	100	53	69	68	25.9	20.9	2930	2930 - Johnson Ferry Rd + Others	5181	20579	26	73
343246269	583	3810	25	Johnson Ferry Rd	Wood Valley Ct	Duberry Ct	578	37	2,374	1	1	3	100	61	74	74	26.9	11.8	2930	2930 - Johnson Ferry Rd + Others	5181	20579	26	73
343246277	584	3810	30	Johnson Ferry Rd	Duberry Ct	Hampton Hall Way	631	34	2,383	1	1	3	100	55	70	70	23.5	21.7	2930	2930 - Johnson Ferry Rd + Others	5181	20579	26	73
424393960	1653	3810	35	Johnson Ferry Rd	Hampton Hall Way	Sunderland Way	243	41	1,107	1	1	3	98	50	66	66	38.6	11.0	2930	2930 - Johnson Ferry Rd + Others	5181	20579	26	73
424393961	1652	3810	40	Johnson Ferry Rd	Sunderland Way	Sunderland Way	74	39	322	1	1	3	100	54	69	69	35.2	10.5	2930	2930 - Johnson Ferry Rd + Others	5181	20579	26	73
343246300	3060	3810	45	Johnson Ferry Rd	Sunderland Way	Driveway	1,042	35	4,052	1	1	3	100	68	79	79	21.9	9.8	2930	2930 - Johnson Ferry Rd + Others	5181	20579	26	73
343246301	1654	3810	50	Johnson Ferry Rd	Driveway	Waddeston Way	606	31	2,087	1	1	2	94	41	58	58	45.7	13.2	2930	2930 - Johnson Ferry Rd + Others	5181	20579	26	73
424395284	1655	3810	55	Johnson Ferry Rd	Waddeston Way	Ramp	816	32	2,902	1	1	3	85	60	68	68	34.8	5.3	2930	2930 - Johnson Ferry Rd + Others	5181	20579	26	73
424395285	3061	3810	60	Johnson Ferry Rd	Ramp	Ashford Dunwoody Rd	182	31	627	1	1	3	26	58	47	47	34.5	7.9	2930	2930 - Johnson Ferry Rd + Others	5181	20579	26	73
424395289	3400	3590	5	Ramp	Johnson Ferry Rd	Johnson Ferry Rd	374	56	2,324	1	1	2	87	96	93	93	0.0	3.7	2930	2930 - Johnson Ferry Rd + Others	5181	20579	26	73
408880290	3283	2640	5	Kadleston Way	Stratfield Dr	Ashford Dunwoody Rd	566	27	1,696	3	1	3	89	98	95	95	1.4	0.2	2940	2940 - Kadleston Way	566	1696	1	95
343245641	3781	2650	5	Kendrick Rd	Osborne Rd	Grove St	1,192	24	3,179	3	1	2	90	100	97	97	0.0	0.0	2950	2950 - Kendrick Rd	2093	5481	0	95
343245642	1180	2650	10	Kendrick Rd	Grove St	Tallulah Dr	413	23	1,056	3	1	2	90	99	96	96	0.0	1.3	2950	2950 - Kendrick Rd	2093	5481	0	95
343245640	3414	2650	15	Kendrick Rd	Tallulah Dr	Peachtree Rd	487	23	1,245	3	1	3	85	95	92	92	1.8	3.2	2950	2950 - Kendrick Rd	2093	5481	0	95
343246270	3893	2660	5	Kennington Ct	Hallcrest Dr	Wynnton Dr	394	27	1,182	3	1	1	66	38	47	47	48.7	13.7	2960	2960 - Kennington Ct	535	2185	26	56
343246271	1132	2660	10	Kennington Ct	SOUTH END	Wynnton Dr	141	64	1,003	3	1	2	67	68	68	68	0.0	31.9	2960	2960 - Kennington Ct	535	2185	26	56
416040805	102	2680	3	Lake Blvd	Lenox Park Blvd	Lake Blvd	99	27	298	2	1	2	76	92	86	86	0.0	8.4	2970	2970 - Lake Blvd + Others	2287	8291	0	95

City of Brookhaven, GA

Appendix B - Street Inventory and Condition Summary, Sorted by SuperSegment

Segment ID	GISID	Street Number	Block Number	Street Name	From Street	To Street	Pavement Length (ft)	Pavement Width (ft)	Pavement Area (yd2)	Agency FunCL Cd	Pavement Type Cd	Strength Rating	Roughness Index (RI)	Surface Distress Index (SDI)	Pavement Condition Index (PCI)	Current PCI	Load Assoc Distresses (LAD)	Non-Load Distresses (NLAD)	SuperSegment Details					
																			SuperSeg ID	SuperSeg Description	SuperSeg Length (ft)	SuperSeg Area (yd2)	SuperSeg LAD	SuperSeg PCI
408880136	101	2680	5	Lake Blvd	Park Vista Dr	Lake Blvd	1,170	35	4,552	2	1	2	89	98	95	95	0.0	1.8	2970	2970 - Lake Blvd + Others	2287	8291	0	95
443674369	5187	2680	10	Lake Blvd	Ramp	Park Vista Dr	366	49	1,992	2	1	2	90	99	96	95	0.0	1.5	2970	2970 - Lake Blvd + Others	2287	8291	0	95
443674368	100	2680	15	Lake Blvd	E Roxboro Rd	Ramp	195	33	717	2	1	2	89	98	95	95	0.0	2.2	2970	2970 - Lake Blvd + Others	2287	8291	0	95
474618815	5101	3630	5	Ramp	E Roxboro Rd	Lake Blvd	224	15	373	2	1	2	90	99	96	96	0.0	1.1	2970	2970 - Lake Blvd + Others	2287	8291	0	95
443674371	5102	3630	10	Ramp	E Roxboro Rd	Lake Blvd	232	14	360	2	1	2	89	98	95	94	0.0	2.5	2970	2970 - Lake Blvd + Others	2287	8291	0	95
445260639	691	2700	15	Lake Hearn Dr	Perimeter Summit Pkwy	Ramp	2,256	61	15,291	2	1	3	82	86	85	85	3.5	10.0	2980	2980 - Lake Hearn Dr	3301	18589	3	85
408880422	4402	2700	20	Lake Hearn Dr	Ramp	Parkside Pl	193	39	838	2	1	2	72	91	84	84	0.0	9.4	2980	2980 - Lake Hearn Dr	3301	18589	3	85
423460880	4401	2700	25	Lake Hearn Dr	Parkside Pl	Ashford Dunwoody Rd	852	26	2,460	2	1	3	70	89	83	83	2.6	8.4	2980	2980 - Lake Hearn Dr	3301	18589	3	85
474613787	4403	2690	10	Lake Hearn Dr	Perimeter Center Pkwy	Perimeter Summit Pkwy	409	55	2,501	2	1	3	82	72	75	75	18.2	10.3	2990	2990 - Lake Hearn Dr + Others	1364	9191	13	74
474613790	4404	2700	5	Lake Hearn Dr	Perimeter Center Pkwy	Perimeter Summit Pkwy	354	48	1,890	2	1	2	76	92	87	87	0.0	8.2	2990	2990 - Lake Hearn Dr + Others	1364	9191	13	74
500000001	692	6070	5	Lake Hearn Dr	Perimeter Center Pkwy	Perimeter Center Pkwy	600	72	4,800	2	1	3	96	56	69	69	14.8	29.2	2990	2990 - Lake Hearn Dr + Others	1364	9191	13	74
433329888	3262	2720	20	Lanier Dr	Connecting Rd	Windsor Pkwy	453	21	1,056	3	1	2	72	44	54	53	41.9	13.7	3000	3000 - Lanier Dr + Others	4840	10596	44	51
433600574	3265	2720	25	Lanier Dr	Connecting Rd	Connecting Rd	594	16	1,056	3	1	3	71	63	65	65	27.0	10.2	3000	3000 - Lanier Dr + Others	4840	10596	44	51
433600580	3266	2720	30	Lanier Dr	Connecting Rd	Connecting Rd	222	18	444	3	1	2	79	29	46	46	42.2	28.3	3000	3000 - Lanier Dr + Others	4840	10596	44	51
433600579	3268	2720	35	Lanier Dr	Woodrow Way	Connecting Rd	306	23	782	3	1	3	83	42	56	56	41.6	16.3	3000	3000 - Lanier Dr + Others	4840	10596	44	51
433600588	3271	2720	45	Lanier Dr	Connecting Rd	Oglethorpe Dr	346	21	807	3	1	1	68	31	44	43	51.7	16.9	3000	3000 - Lanier Dr + Others	4840	10596	44	51
433600587	3272	2720	50	Lanier Dr	State Hwy 141	Connecting Rd	515	20	1,144	3	1	2	63	43	50	50	44.4	12.1	3000	3000 - Lanier Dr + Others	4840	10596	44	51
433600593	3270	2730	5	Lanier Dr	State Hwy 141	Connecting Rd	497	20	1,104	3	1	1	62	29	40	40	54.5	16.9	3000	3000 - Lanier Dr + Others	4840	10596	44	51
433600592	3269	2730	10	Lanier Dr	Connecting Rd	Oglethorpe Dr	325	26	940	3	1	1	74	26	42	42	48.2	25.7	3000	3000 - Lanier Dr + Others	4840	10596	44	51
433600582	3267	2730	20	Lanier Dr	Woodrow Way	Connecting Rd	296	20	658	3	1	1	67	41	50	49	50.6	8.4	3000	3000 - Lanier Dr + Others	4840	10596	44	51
433600581	3264	2730	25	Lanier Dr	Connecting Rd	Connecting Rd	220	20	488	3	1	1	94	40	58	58	57.2	2.6	3000	3000 - Lanier Dr + Others	4840	10596	44	51
433600577	3263	2730	30	Lanier Dr	Connecting Rd	Connecting Rd	613	17	1,158	3	1	2	63	41	48	48	42.4	16.9	3000	3000 - Lanier Dr + Others	4840	10596	44	51
433600569	1505	2730	35	Lanier Dr	Connecting Rd	Windsor Pkwy	454	19	958	3	1	3	79	49	59	59	40.4	10.6	3000	3000 - Lanier Dr + Others	4840	10596	44	51
433600564	3200	2720	5	Lanier Dr	Lanier Dr	Hearst Dr	518	17	979	3	1	3	87	54	65	65	30.2	15.8	3010	3010 - Lanier Dr + Others	2863	6250	42	56
433600552	1519	2720	10	Lanier Dr	Inman Dr	Lanier Dr	349	17	659	3	1	3	78	67	71	70	22.6	10.6	3010	3010 - Lanier Dr + Others	2863	6250	42	56
433329891	1506	2720	15	Lanier Dr	Windsor Pkwy	Inman Dr	566	23	1,447	3	1	2	69	48	55	55	42.5	9.5	3010	3010 - Lanier Dr + Others	2863	6250	42	56
433600566	1518	2730	40	Lanier Dr	Windsor Pkwy	Inman Dr	562	18	1,124	3	1	1	73	28	43	43	55.3	16.4	3010	3010 - Lanier Dr + Others	2863	6250	42	56
433600559	1231	2730	45	Lanier Dr	Lanier Mnr	Lanier Dr	350	17	661	3	1	3	82	52	62	62	31.8	15.9	3010	3010 - Lanier Dr + Others	2863	6250	42	56
433600561	1232	2730	50	Lanier Dr	Lanier Dr	Hearst Dr	518	24	1,382	3	1	1	86	33	50	50	53.3	14.1	3010	3010 - Lanier Dr + Others	2863	6250	42	56
500000035	20005	5560	10	Lanier Ct	Lanier Dr	EAST END	212	34	799	3	1	3	44	69	61	61	22.3	8.9	3020	3020 - Lanier Mnr + Others	496	1780	28	56
500000048	20178	5540	10	Lanier Mnr	Lanier Dr	SE END	285	31	981	3	1	3	43	58	53	53	31.9	9.7	3020	3020 - Lanier Mnr + Others	496	1780	28	56
408880263	3459	2740	10	Le Conte Ave	Windsor Pkwy	Inman Dr	942	25	2,618	3	1	1	60	38	46	45	47.6	13.9	3030	3030 - Le Conte Ave	942	2618	48	45
397314380	180	2760	5	Lenox Park Blvd	Lenox Park Blvd	Lenox Park Blvd	1,798	34	6,793	2	1	2	87	96	93	93	0.0	4.1	3040	3040 - Lenox Park Blvd + Others	5168	21989	3	93
404094571	103	2760	10	Lenox Park Blvd	Park Vista Dr	Lenox Park Blvd	1,627	53	9,581	2	1	2	94	99	98	97	0.0	0.6	3040	3040 - Lenox Park Blvd + Others	5168	21989	3	93
442751112	5110	2770	5	Lenox Park Blvd	Lenox Park Blvd	Lenox Park Blvd	1,743	29	5,615	2	1	3	92	84	87	86	12.3	3.7	3040	3040 - Lenox Park Blvd + Others	5168	21989	3	93
408880051	5185	2780	5	Lenox Park Blvd	Lynmoor Dr	Park Vista Dr	380	62	2,614	2	1	2	90	99	96	96	0.0	0.9	3050	3050 - Lenox Park Blvd	834	5643	0	96
408880055	5186	2780	10	Lenox Park Blvd	N Druid Hills Rd	Lynmoor Dr	454	60	3,029	2	1	2	89	98	95	95	0.0	1.8	3050	3050 - Lenox Park Blvd	834	5643	0	96
343243904	4963	2750	5	Lenox Crest	WEST END	Shady Valley Dr	331	31	1,140	3	1	3	66	81	76	76	15.1	4.2	3060	3060 - Lenox Vw + Others	1236	3762	8	78
343253477	4966	2800	5	Lenox Valley	Lenox Vw	NW END	410	31	1,412	3	1	3	66	85	79	78	10.2	5.1	3060	3060 - Lenox Vw + Others	1236	3762	8	78

City of Brookhaven, GA

Appendix B - Street Inventory and Condition Summary, Sorted by SuperSegment

Segment ID	GISID	Street Number	Block Number	Street Name	From Street	To Street	Pavement Length (ft)	Pavement Width (ft)	Pavement Area (yd2)	Agency FunCL Cd	Pavement Type Cd	Strength Rating	Roughness Index (RI)	Surface Distress Index (SDI)	Pavement Condition Index (PCI)	Current PCI	Load Assoc Distresses (LAD)	Non-Load Distresses (NLAD)	SuperSegment Details					
																			SuperSeg ID	SuperSeg Description	SuperSeg Length (ft)	SuperSeg Area (yd2)	SuperSeg LAD	SuperSeg PCI
500000025	10000	5000	5	Lenox Vw	Lenox Valley	EAST END	495	22	1,211	3	1	2	68	87	81	81	0.0	12.7	3060	3060 - Lenox Vw + Others	1236	3762	8	78
408880147	115	2790	5	Lenox Ridge Ct	SOUTH END	Colonial Dr	464	30	1,545	3	1	1	43	35	37	37	43.7	21.5	3070	3070 - Lenox Ridge Ct + Others	839	2756	50	40
408880154	5227	2810	5	Lenox Walk	SOUTH END	Colonial Dr	376	29	1,211	3	1	1	60	37	45	44	58.5	4.6	3070	3070 - Lenox Ridge Ct + Others	839	2756	50	40
343245250	168	2830	5	Lindenwood Ln	N Druid Hills Rd	Fairway Cir	372	24	992	3	1	3	52	59	57	57	33.2	7.4	3080	3080 - Lindenwood Ln	914	2799	15	66
343245254	2519	2830	10	Lindenwood Ln	Fairway Cir	EAST END	542	30	1,807	3	1	3	69	73	72	72	5.6	21.4	3080	3080 - Lindenwood Ln	914	2799	15	66
343245268	2542	2840	5	Logan Cir	Briarwood Rd	NW END	687	25	1,908	3	1	3	57	56	56	56	36.8	7.6	3090	3090 - Logan Cir	687	1908	37	56
343245240	5115	2870	5	Loraine St	Pine Grove Ave	Standard Dr	792	26	2,289	3	1	1	63	24	37	37	60.6	15.3	3100	3100 - Loraine St	792	2289	61	37
442752682	5166	2880	5	Lynmoor Dr	WEST END	Lenox Park Blvd	1,688	24	4,502	3	1	3	57	60	59	59	18.1	22.2	3110	3110 - Lynmoor Dr	1688	4502	18	59
343246226	3826	2890	5	Lynwood Dr	Silver Lake Dr	Osborne Rd	2,419	16	4,300	3	1	3	67	64	65	64	27.9	8.6	3120	3120 - Lynwood Dr + Others	2784	5111	27	64
343245716	3822	3930	10	Silver Lake Dr	Fala Pl	Lynwood Dr	365	20	811	3	1	3	58	66	63	63	23.9	10.1	3120	3120 - Lynwood Dr + Others	2784	5111	27	64
500000030	10009	5080	5	Mabry Oaks Dr	Mabry Rd	EAST END	800	24	2,134	3	1	2	90	99	96	96	0.0	1.3	3130	3130 - Mabry Oaks Dr	800	2134	0	96
343244019	1184	2910	5	Mabry Rd	Wimberly Rd	Antioch Dr	215	21	503	3	1	3	74	67	69	69	23.3	10.0	3140	3140 - Mabry Rd	1416	4187	31	64
465684117	1183	2910	10	Mabry Rd	Havenridge Ln	Wimberly Rd	112	21	262	3	1	3	75	58	64	64	30.3	11.3	3140	3140 - Mabry Rd	1416	4187	31	64
465684119	1182	2910	15	Mabry Rd	Club Pl	Havenridge Ln	232	23	593	3	1	3	70	73	72	72	16.8	9.9	3140	3140 - Mabry Rd	1416	4187	31	64
470878262	1181	2910	20	Mabry Rd	Mabry Rd	Club Pl	253	22	618	3	1	3	84	55	65	65	32.2	12.5	3140	3140 - Mabry Rd	1416	4187	31	64
470878263	3777	2910	25	Mabry Rd	E Brookhaven Dr	Mabry Rd	603	33	2,211	3	1	3	77	51	60	60	36.4	12.2	3140	3140 - Mabry Rd	1416	4187	31	64
343243994	3778	2910	30	Mabry Rd	Brookhaven Ln	Brookhaven Walk Way	1,079	27	3,238	3	1	1	74	41	52	52	50.8	7.9	3150	3150 - Mabry Rd	2739	7479	41	58
442738563	4046	2910	35	Mabry Rd	Hunters Brook Ct	Brookhaven Ln	573	23	1,464	3	1	3	84	62	69	69	23.5	14.8	3150	3150 - Mabry Rd	2739	7479	41	58
343255442	1039	2910	40	Mabry Rd	Fuller Rd	Hunters Brook Ct	1,087	23	2,777	3	1	3	78	49	58	58	37.6	13.7	3150	3150 - Mabry Rd	2739	7479	41	58
343243979	1038	2910	45	Mabry Rd	Club Commons Cir	Fuller Rd	148	23	378	3	1	3	100	74	83	83	23.9	1.6	3160	3160 - Mabry Rd	2782	7283	41	56
343243972	3779	2910	50	Mabry Rd	Farmington Ln	Club Commons Cir	616	19	1,301	3	1	3	89	46	60	60	44.5	9.6	3160	3160 - Mabry Rd	2782	7283	41	56
343243958	3780	2910	55	Mabry Rd	E Brookhaven Dr	Farmington Ln	2,017	25	5,604	3	1	2	69	46	54	53	41.9	12.3	3160	3160 - Mabry Rd	2782	7283	41	56
343245709	3931	2930	10	Mae Ave	Victoria St	Osborne Rd	1,026	21	2,395	3	1	3	64	78	73	73	19.7	2.6	3170	3170 - Mae Ave + Others	1939	4293	20	71
343245708	3932	2930	15	Mae Ave	Windsor Pkwy	Victoria St	331	20	737	3	1	3	67	74	72	72	18.0	7.8	3170	3170 - Mae Ave + Others	1939	4293	20	71
343245707	3712	4420	5	Victoria St	Osborne Rd	Mae Ave	581	18	1,161	3	1	3	66	69	68	68	20.5	10.6	3170	3170 - Mae Ave + Others	1939	4293	20	71
343245998	1566	2940	5	Manville Dr	Archway Dr	Clairmont Rd	908	22	2,220	3	1	2	72	38	50	49	46.6	15.1	3180	3180 - Manville Dr	908	2220	47	49
500000050	20183	5620	5	Ashcroft Bend	SOUTH END	Marlow Pl	163	22	399	3	1	2	89	98	95	95	0.0	2.2	3190	3190 - Danbury Parc Pl + Others	4367	11254	11	82
500000036	20028	5620	10	Ashcroft Bend	Marlow Pl	Danbury Parc Pl	395	23	1,009	3	1	3	65	83	77	77	14.0	2.7	3190	3190 - Danbury Parc Pl + Others	4367	11254	11	82
500000064	20234	5630	5	Danbury Parc Pl	Donaldson Dr	Ellsworth Way	134	44	656	3	1	3	37	61	53	53	34.0	4.7	3190	3190 - Danbury Parc Pl + Others	4367	11254	11	82
500000065	20235	5630	10	Danbury Parc Pl	Ellsworth Way	Inglewood Way	476	23	1,217	3	1	3	69	89	82	82	8.5	3.0	3190	3190 - Danbury Parc Pl + Others	4367	11254	11	82
500000041	20112	5630	15	Danbury Parc Pl	Inglewood Way	Ashcroft Bend	658	22	1,607	3	1	3	80	88	85	85	9.7	2.6	3190	3190 - Danbury Parc Pl + Others	4367	11254	11	82
500000037	20029	5630	20	Danbury Parc Pl	Ashcroft Bend	EAST END	132	23	336	3	1	2	86	95	92	92	0.0	4.6	3190	3190 - Danbury Parc Pl + Others	4367	11254	11	82
500000052	20185	5640	5	Ellsworth Way	Danbury Parc Pl	NE END	241	23	617	3	1	2	85	95	92	92	0.0	4.7	3190	3190 - Danbury Parc Pl + Others	4367	11254	11	82
500000038	20065	5640	10	Ellsworth Way	Renfroe Pl	Danbury Parc Pl	255	22	623	3	1	3	76	92	86	86	8.3	0.1	3190	3190 - Danbury Parc Pl + Others	4367	11254	11	82
500000054	20200	5680	5	Gambrell Ln	SOUTH END	Marlow Pl	177	22	433	3	1	2	89	98	95	95	0.0	2.2	3190	3190 - Danbury Parc Pl + Others	4367	11254	11	82
500000053	20199	5680	10	Gambrell Ln	Marlow Pl	NORTH END	203	22	497	3	1	3	75	82	80	80	13.8	4.4	3190	3190 - Danbury Parc Pl + Others	4367	11254	11	82
500000058	20205	5660	5	Inglewood Way	SOUTH END	Marlow Pl	183	22	448	3	1	2	90	100	97	97	0.0	0.0	3190	3190 - Danbury Parc Pl + Others	4367	11254	11	82
500000059	20206	5660	10	Inglewood Way	Marlow Pl	Danbury Parc Pl	322	22	787	3	1	3	79	93	88	88	5.8	1.4	3190	3190 - Danbury Parc Pl + Others	4367	11254	11	82
500000057	20203	5670	5	Lambert Ln	SOUTH END	Marlow Pl	180	23	461	3	1	3	70	82	78	78	16.9	1.6	3190	3190 - Danbury Parc Pl + Others	4367	11254	11	82

City of Brookhaven, GA

Appendix B - Street Inventory and Condition Summary, Sorted by SuperSegment

Segment ID	GISID	Street Number	Block Number	Street Name	From Street	To Street	Pavement Length (ft)	Pavement Width (ft)	Pavement Area (yd2)	Agency FunCL Cd	Pavement Type Cd	Strength Rating	Roughness Index (RI)	Surface Distress Index (SDI)	Pavement Condition Index (PCI)	Current PCI	Load Assoc Distresses (LAD)	Non-Load Distresses (NLAD)	SuperSegment Details					
																			SuperSeg ID	SuperSeg Description	SuperSeg Length (ft)	SuperSeg Area (yd2)	SuperSeg LAD	SuperSeg PCI
500000060	20207	5670	10	Lambert Ln	Marlow Pl	NORTH END	163	23	417	3	1	3	74	78	77	77	18.9	2.9	3190	3190 - Danbury Parc Pl + Others	4367	11254	11	82
500000056	20202	5650	5	Marlow Pl	Inglewood Way	Lambert Ln	210	23	537	3	1	3	81	78	79	79	18.0	3.8	3190	3190 - Danbury Parc Pl + Others	4367	11254	11	82
500000055	20201	5650	10	Marlow Pl	Lambert Ln	Gambrell Ln	220	23	563	3	1	3	67	86	80	80	5.6	8.4	3190	3190 - Danbury Parc Pl + Others	4367	11254	11	82
500000049	20182	5650	15	Marlow Pl	Gambrell Ln	Ashcroft Bend	253	23	647	3	1	3	76	76	76	76	18.8	5.5	3190	3190 - Danbury Parc Pl + Others	4367	11254	11	82
343245283	5113	2950	5	Matthews St	Thornwell Dr	Standard Dr	429	23	1,096	3	1	3	65	77	73	73	18.0	5.4	3200	3200 - Matthews St	2151	5330	11	78
343245277	5114	2950	10	Matthews St	Oglethorpe Ave	Thornwell Dr	426	20	947	3	1	2	83	94	90	90	0.0	6.0	3200	3200 - Matthews St	2151	5330	11	78
343245247	177	2950	15	Matthews St	Pine Grove Ave	Oglethorpe Ave	405	23	1,036	3	1	3	68	82	78	78	10.8	6.8	3200	3200 - Matthews St	2151	5330	11	78
343245237	176	2950	20	Matthews St	Colonial Dr	Pine Grove Ave	671	23	1,715	3	1	3	66	82	77	77	10.6	7.1	3200	3200 - Matthews St	2151	5330	11	78
343245236	175	2950	25	Matthews St	SOUTH END	Colonial Dr	219	22	536	3	1	3	61	79	73	73	16.3	4.6	3200	3200 - Matthews St	2151	5330	11	78
442732576	3914	2960	5	Mendell Cir	WEST END	Osborne Rd	1,156	23	2,954	3	1	1	62	38	46	46	46.7	14.9	3210	3210 - Mendell Cir	1156	2954	47	46
424393939	710	2980	5	Mill Creek Rd	Highgrove Way	Johnson Ferry Rd	283	29	913	2	1	3	68	84	79	79	10.9	4.9	3220	3220 - Mill Creek Rd	1524	4717	10	79
465684147	4427	2980	10	Mill Creek Rd	Saint James Xing	Highgrove Way	548	29	1,765	2	1	3	66	79	75	75	13.9	7.3	3220	3220 - Mill Creek Rd	1524	4717	10	79
343254280	709	2980	15	Mill Creek Rd	Tennyson Pl	Saint James Xing	103	29	330	2	1	3	71	89	83	83	2.4	8.5	3220	3220 - Mill Creek Rd	1524	4717	10	79
343246164	706	2980	20	Mill Creek Rd	Knollhaven Dr	Tennyson Pl	558	26	1,612	2	1	3	79	85	83	83	8.0	7.0	3220	3220 - Mill Creek Rd	1524	4717	10	79
408880323	708	2980	25	Mill Creek Rd	Evergreen Dr	Knollhaven Dr	32	27	97	2	1	3	67	86	80	79	4.0	10.3	3220	3220 - Mill Creek Rd	1524	4717	10	79
408880331	707	2980	30	Mill Creek Rd	SOUTH END	Evergreen Dr	1,081	18	2,161	3	1	3	59	78	72	72	16.0	5.7	3230	3230 - Mill Creek Rd + Others	1740	4138	24	67
500000032	10011	5100	5	Mill Overlook	Mill Creek Rd	EAST END	659	27	1,977	3	1	3	61	62	62	61	32.8	5.2	3230	3230 - Mill Creek Rd + Others	1740	4138	24	67
343245548	3685	50	5	Alta Vista Dr	Grant Dr	Milowyn Pl	394	29	1,270	3	1	1	51	30	37	94	53.7	16.7	3240	3240 - Milowyn Pl + Others	1172	3431	62	94
343245547	3319	2990	5	Milowyn Pl	Thompson Rd	Alta Vista Dr	778	25	2,160	3	1	1	64	13	30	94	66.6	20.6	3240	3240 - Milowyn Pl + Others	1172	3431	62	94
343245648	3710	230	5	Ashton Trce	Mitchell Cv	Osborne Rd	513	23	1,310	3	1	1	63	29	40	40	52.5	18.5	3250	3250 - Mitchell Cv + Others	1410	4122	58	37
442738783	3909	3000	5	Mitchell Cv	Ashton Trce	NE END	680	27	2,041	3	1	1	55	24	34	34	64.4	11.4	3250	3250 - Mitchell Cv + Others	1410	4122	58	37
343251396	3910	3000	10	Mitchell Cv	Ashton Trce	SE END	217	32	771	3	1	1	50	37	42	41	53.0	9.8	3250	3250 - Mitchell Cv + Others	1410	4122	58	37
343246408	4767	4500	10	Nancy Creek Ct	W Nancy Creek Dr	W Nancy Creek Ct	780	24	2,081	3	1	3	73	88	83	83	11.3	0.2	3260	3260 - Nancy Creek Ct	780	2081	11	83
408880383	1874	1840	5	Nancy Creek Dr	Driveway	Berkford Cir	97	24	259	3	1	2	93	92	92	92	0.0	7.9	3270	3270 - Nancy Creek Dr	1148	2829	13	83
343246955	3222	1840	10	Nancy Creek Dr	Berkford Cir	Dunwoody Ter	404	22	987	3	1	3	87	78	81	81	18.7	3.0	3270	3270 - Nancy Creek Dr	1148	2829	13	83
408880800	3221	1840	15	Nancy Creek Dr	Dunwoody Ter	Chamblee Dunwoody Rd	647	22	1,582	3	1	3	80	83	82	82	11.3	5.2	3270	3270 - Nancy Creek Dr	1148	2829	13	83
343282659	2953	1850	5	Nancy Creek Dr	Candler Lake East	Berkford Cir	298	26	860	3	1	3	78	85	83	83	9.4	5.5	3280	3280 - Nancy Creek Dr	1633	4758	14	81
343282656	1700	1850	10	Nancy Creek Dr	Berkford Cir	Nancy Creek Way	845	25	2,347	3	1	3	82	80	81	81	16.7	3.0	3280	3280 - Nancy Creek Dr	1633	4758	14	81
343246926	2952	1850	15	Nancy Creek Dr	Nancy Creek Way	Tripple Creek Ct	258	28	802	3	1	3	85	81	82	82	16.0	3.2	3280	3280 - Nancy Creek Dr	1633	4758	14	81
408880384	2951	1850	20	Nancy Creek Dr	Tripple Creek Ct	Driveway	232	29	748	3	1	3	70	88	82	82	7.2	5.1	3280	3280 - Nancy Creek Dr	1633	4758	14	81
343246287	4457	1040	5	Chelsea Cres	W Nancy Creek Dr	EAST END	1,087	24	2,898	3	1	1	62	29	40	40	51.2	19.7	3290	3290 - Nancy Creek Dr + Others	3431	10335	34	52
343246286	440	4510	5	Nancy Creek Dr	SW END	Chelsea Cres	296	25	823	3	1	2	75	77	77	76	0.0	22.8	3290	3290 - Nancy Creek Dr + Others	3431	10335	34	52
343246393	4763	4510	10	Nancy Creek Dr	Chelsea Cres	Oxford Cres	1,009	26	2,914	3	1	3	79	56	64	64	18.9	25.0	3290	3290 - Nancy Creek Dr + Others	3431	10335	34	52
343246396	4762	4510	15	Nancy Creek Dr	Oxford Cres	Old Johnson Ferry Rd	343	24	913	3	1	3	77	62	67	67	11.5	26.2	3290	3290 - Nancy Creek Dr + Others	3431	10335	34	52
343246394	4456	3320	5	Oxford Cres	SW END	W Nancy Creek Dr	696	36	2,786	3	1	1	57	34	42	41	48.8	17.4	3290	3290 - Nancy Creek Dr + Others	3431	10335	34	52
343246397	4761	4510	20	Nancy Creek Dr	Old Johnson Ferry Rd	Brooklawn Rd	537	27	1,611	3	1	2	87	96	93	93	0.0	3.6	3300	3300 - Nancy Creek Dr	3194	9349	7	89
343246410	441	4510	25	Nancy Creek Dr	Brooklawn Rd	The Ascent	1,213	28	3,775	3	1	3	87	91	90	89	6.6	2.4	3300	3300 - Nancy Creek Dr	3194	9349	7	89
343246418	2950	4510	30	Nancy Creek Dr	The Ascent	Parkcrest Dr	515	26	1,488	3	1	2	100	97	98	98	0.0	2.6	3300	3300 - Nancy Creek Dr	3194	9349	7	89
343246419	2949	4510	35	Nancy Creek Dr	Parkcrest Dr	Ashford Dunwoody Rd	928	24	2,475	3	1	3	76	80	79	78	16.3	3.9	3300	3300 - Nancy Creek Dr	3194	9349	7	89

City of Brookhaven, GA

Appendix B - Street Inventory and Condition Summary, Sorted by SuperSegment

Segment ID	GISID	Street Number	Block Number	Street Name	From Street	To Street	Pavement Length (ft)	Pavement Width (ft)	Pavement Area (yd2)	Agency FunCL Cd	Pavement Type Cd	Strength Rating	Roughness Index (RI)	Surface Distress Index (SDI)	Pavement Condition Index (PCI)	Current PCI	Load Assoc Distresses (LAD)	Non-Load Distresses (NLAD)	SuperSegment Details					
																			SuperSeg ID	SuperSeg Description	SuperSeg Length (ft)	SuperSeg Area (yd2)	SuperSeg LAD	SuperSeg PCI
343246425	1702	4510	40	Nancy Creek Dr	Ashford Dunwoody Rd	Brenton Way	491	25	1,365	3	1	2	95	100	98	98	0.0	0.1	3310	3310 - Nancy Creek Dr	6157	18440	0	95
343246427	2948	4510	45	Nancy Creek Dr	Brenton Way	Edenton Ct	552	27	1,655	3	1	2	90	100	97	97	0.0	0.0	3310	3310 - Nancy Creek Dr	6157	18440	0	95
470107523	1703	4510	50	Nancy Creek Dr	Edenton Ct	Saint Clair Ct	464	25	1,288	3	1	2	90	100	97	97	0.0	0.0	3310	3310 - Nancy Creek Dr	6157	18440	0	95
40888050	1704	4510	55	Nancy Creek Dr	Saint Clair Ct	Chesson Ct	390	28	1,213	3	1	2	90	100	97	97	0.0	0.0	3310	3310 - Nancy Creek Dr	6157	18440	0	95
343246521	2947	4510	60	Nancy Creek Dr	Chesson Ct	Candler Lake West	292	28	909	3	1	2	90	100	97	96	0.0	0.2	3310	3310 - Nancy Creek Dr	6157	18440	0	95
343246522	1705	4510	65	Nancy Creek Dr	Candler Lake West	Candler Lake East	1,774	29	5,716	3	1	2	90	99	96	96	0.0	1.0	3310	3310 - Nancy Creek Dr	6157	18440	0	95
343282673	2946	4510	70	Nancy Creek Dr	Candler Lake East	Bonnington Ct	639	27	1,918	3	1	2	82	90	87	87	0.0	9.6	3310	3310 - Nancy Creek Dr	6157	18440	0	95
343282671	3220	4510	75	Nancy Creek Dr	Bonnington Ct	Battleford Ct	524	26	1,513	3	1	2	90	100	97	97	0.0	0.1	3310	3310 - Nancy Creek Dr	6157	18440	0	95
343282665	3219	4510	80	Nancy Creek Dr	Battleford Ct	Barkston Ct	368	25	1,022	3	1	2	90	99	96	96	0.0	0.5	3310	3310 - Nancy Creek Dr	6157	18440	0	95
343246541	3218	4510	85	Nancy Creek Dr	Barkston Ct	Ashentree Dr	662	25	1,840	3	1	2	90	99	96	96	0.0	0.6	3310	3310 - Nancy Creek Dr	6157	18440	0	95
408880387	1696	3050	5	Nancy Creek Way	Candler Lake East	E Nancy Creek Dr	941	25	2,614	3	1	3	63	44	50	50	37.3	19.0	3320	3320 - Nancy Creek Way	941	2614	37	50
343246471	1608	3070	5	Navajo Pl	WEST END	Navajo Trl	272	34	1,028	3	1	1	38	27	31	30	41.1	32.1	3330	3330 - Navajo Pl	272	1028	41	30
343246470	1693	3080	5	Navajo Trl	Oconee Pass	Navajo Pl	742	26	2,145	3	1	3	78	81	80	80	18.5	0.7	3340	3340 - Navajo Trl	2939	8105	13	80
343246472	2962	3080	10	Navajo Trl	Navajo Pl	Chippewa Pl	462	26	1,334	3	1	3	76	90	85	85	3.4	6.6	3340	3340 - Navajo Trl	2939	8105	13	80
343246478	2961	3080	15	Navajo Trl	Chippewa Pl	Shawnee Ln	607	24	1,618	3	1	3	73	87	82	82	12.6	0.9	3340	3340 - Navajo Trl	2939	8105	13	80
343246480	2960	3080	20	Navajo Trl	Shawnee Ln	Candler Lake West	1,128	24	3,007	3	1	3	72	81	78	78	13.0	6.0	3340	3340 - Navajo Trl	2939	8105	13	80
408880144	169	3140	5	Nottingham Ln	SW END	Park Vista Dr	604	26	1,746	3	1	3	62	65	64	64	27.5	7.3	3350	3350 - Nottingham Ln	604	1746	28	64
343246917	1668	3150	5	Oak Forest Ct	WEST END	Oak Forest Way	169	25	469	3	1	1	67	29	41	41	60.1	11.3	3360	3360 - Oak Forest Ct	627	1842	62	37
343246918	1669	3150	10	Oak Forest Ct	Oak Forest Way	EAST END	458	27	1,373	3	1	1	58	25	36	36	62.3	12.8	3360	3360 - Oak Forest Ct	627	1842	62	37
470107558	3407	3160	5	Oak Forest Dr	Oak Forest Dr	Ashwoody Trl	1,587	24	4,231	3	1	1	62	23	35	94	62.4	15.1	3370	3370 - Oak Forest Dr	1759	4728	58	94
437233547	3408	3160	10	Oak Forest Dr	Oak Forest Dr	Oak Forest Dr	172	26	497	3	1	3	71	38	49	94	20.7	41.7	3370	3370 - Oak Forest Dr	1759	4728	58	94
437233548	3240	3170	5	Oak Forest Dr	Oak Forest Dr	Ashwoody Trl	152	49	827	3	1	3	40	49	46	94	15.4	35.4	3380	3380 - Oak Forest Dr	605	2559	22	94
437233539	1502	3170	10	Oak Forest Dr	Oak Forest Dr	Ashwoody Trl	153	45	767	3	1	3	70	46	54	94	26.0	27.6	3380	3380 - Oak Forest Dr	605	2559	22	94
437233538	1503	3170	15	Oak Forest Dr	Oak Forest Dr	Oak Forest Dr	299	29	965	3	1	3	77	44	55	94	24.0	32.1	3380	3380 - Oak Forest Dr	605	2559	22	94
343246916	1697	3180	5	Oak Forest Way	Ashwoody Trl	Oak Forest Ct	266	39	1,152	3	1	1	53	28	36	94	59.3	13.1	3390	3390 - Oak Forest Way	266	1152	59	94
343282688	1265	3190	5	Oakbrook Way	WEST END	Osborne Rd	340	28	1,058	3	1	3	70	89	83	83	9.1	1.5	3400	3400 - Oakbrook Way	340	1058	9	83
343245691	4042	3200	5	Oakland Trce	WEST END	Osborne Rd	825	25	2,293	3	1	1	55	20	31	94	58.6	21.9	3410	3410 - Oakland Tree	825	2293	59	94
343246459	1681	3220	5	Oconee Pass	Ashford Dunwoody Rd	Navajo Trl	345	29	1,112	3	1	2	68	86	80	80	0.0	13.6	3420	3420 - Oconee Pass	1655	4779	8	79
343246465	1682	3220	10	Oconee Pass	Navajo Trl	Chippewa Pl	356	24	951	3	1	3	71	86	81	81	8.1	6.0	3420	3420 - Oconee Pass	1655	4779	8	79
470108912	2999	3220	15	Oconee Pass	Chippewa Pl	Shawnee Ln	651	25	1,807	3	1	3	78	76	77	76	12.3	11.8	3420	3420 - Oconee Pass	1655	4779	8	79
470108910	3142	3220	20	Oconee Pass	Shawnee Ln	EAST END	303	27	909	3	1	3	82	81	82	82	8.1	10.6	3420	3420 - Oconee Pass	1655	4779	8	79
343245246	5191	3240	5	Oglethorpe Ave	Colonial Dr	Matthews St	751	25	2,087	3	1	3	50	47	48	48	20.4	32.4	3430	3430 - Oglethorpe Ave	1199	3281	24	45
343245265	96	3240	10	Oglethorpe Ave	Matthews St	N Druid Hills Rd	448	24	1,194	3	1	2	42	39	40	40	31.1	29.4	3430	3430 - Oglethorpe Ave	1199	3281	24	45
500000061	20212	5770	5	Oglethorpe Way	SOUTH END	Windsor Pkwy	1,558	26	4,501	3	1	3	68	86	80	80	9.5	4.1	3440	3440 - Oglethorpe Way	1558	4501	10	80
445267436	4426	3280	10	Old Johnson Ferry Rd	Old Johnson Ferry Rd	Byrnwyck Pl	811	25	2,252	3	1	3	76	86	83	83	2.3	11.7	3450	3450 - Old Johnson Ferry Rd	2291	7246	4	89
408880370	4425	3280	15	Old Johnson Ferry Rd	Byrnwyck Pl	Westbrooke Way	403	42	1,881	3	1	2	90	100	97	97	0.0	0.0	3450	3450 - Old Johnson Ferry Rd	2291	7246	4	89
408880367	4424	3280	20	Old Johnson Ferry Rd	Westbrooke Way	W Nancy Creek Dr	1,078	26	3,113	3	1	3	81	92	88	88	7.1	1.4	3450	3450 - Old Johnson Ferry Rd	2291	7246	4	89
343251584	1411	1940	10	Etowah Dr	Appalachee Dr	Oostanaula Dr	489	26	1,411	3	1	3	52	43	46	46	21.1	35.9	3460	3460 - Oostanaula Dr + Others	1838	4814	33	48
343245405	1420	3290	5	Oostanaula Dr	Etowah Dr	Canoochee Dr	440	23	1,125	3	1	2	54	38	43	43	40.0	22.0	3460	3460 - Oostanaula Dr + Others	1838	4814	33	48

City of Brookhaven, GA

Appendix B - Street Inventory and Condition Summary, Sorted by SuperSegment

Segment ID	GISID	Street Number	Block Number	Street Name	From Street	To Street	Pavement Length (ft)	Pavement Width (ft)	Pavement Area (yd2)	Agency FunCL Cd	Pavement Type Cd	Strength Rating	Roughness Index (RI)	Surface Distress Index (SDI)	Pavement Condition Index (PCI)	Current PCI	Load Assoc Distresses (LAD)	Non-Load Distresses (NLAD)	SuperSegment Details					
																			SuperSeg ID	SuperSeg Description	SuperSeg Length (ft)	SuperSeg Area (yd2)	SuperSeg LAD	SuperSeg PCI
343245341	1419	3290	10	Oostanaula Dr	Cartecay Dr	Etowah Dr	698	23	1,784	3	1	2	62	43	50	49	40.6	16.0	3460	3460 - Oostanaula Dr + Others	1838	4814	33	48
422298291	1418	3290	15	Oostanaula Dr	SOUTH END	Cartecay Dr	212	21	494	3	1	3	55	60	59	59	22.9	16.6	3460	3460 - Oostanaula Dr + Others	1838	4814	33	48
343245425	3277	1860	5	Osborne Rd	Apple Valley Rd	Caldwell Rd	522	19	1,101	3	1	3	73	60	64	64	35.3	4.9	3470	3470 - Osborne Rd	996	1945	32	67
470111153	3278	1860	10	Osborne Rd	Caldwell Rd	Green Meadows Ln	475	16	844	3	1	3	69	71	71	70	27.9	0.7	3470	3470 - Osborne Rd	996	1945	32	67
343245442	1488	1870	5	Osborne Rd	Green Meadows Ln	Dogwood Ter	459	23	1,173	3	1	2	66	48	54	53	42.1	10.2	3480	3480 - Osborne Rd	920	2350	42	54
442732565	3279	1870	10	Osborne Rd	Dogwood Ter	Camille Dr	461	23	1,178	3	1	2	68	47	54	54	41.8	11.6	3480	3480 - Osborne Rd	920	2350	42	54
445259042	3916	1530	5	Devine Cir	WEST END	Osborne Rd	349	24	930	3	1	3	63	74	70	70	8.5	17.5	3490	3490 - Osborne Rd + Others	3350	7932	8	75
445259039	3767	3310	5	Osborne Rd	Devine Cir	Devine Cir	353	24	940	3	1	3	82	72	75	75	12.3	15.8	3490	3490 - Osborne Rd + Others	3350	7932	8	75
445259040	1210	3310	10	Osborne Rd	Lynwood Dr	Devine Cir	708	22	1,731	3	1	3	88	76	80	80	9.9	14.4	3490	3490 - Osborne Rd + Others	3350	7932	8	75
343246229	1209	3310	15	Osborne Rd	Mendell Cir	Lynwood Dr	64	23	164	3	1	3	77	81	80	80	1.9	17.1	3490	3490 - Osborne Rd + Others	3350	7932	8	75
343246228	3768	3310	20	Osborne Rd	Cates Ave	Mendell Cir	607	20	1,350	3	1	3	77	79	79	78	4.8	16.1	3490	3490 - Osborne Rd + Others	3350	7932	8	75
343246225	1208	3310	25	Osborne Rd	Mae Ave	Cates Ave	276	21	643	3	1	3	76	68	71	71	9.4	22.6	3490	3490 - Osborne Rd + Others	3350	7932	8	75
343246223	1207	3310	30	Osborne Rd	Francis St	Mae Ave	330	20	734	3	1	3	65	77	73	73	5.7	17.3	3490	3490 - Osborne Rd + Others	3350	7932	8	75
343245706	3769	3310	35	Osborne Rd	Victoria St	Francis St	297	19	628	3	1	3	70	74	73	73	6.0	20.0	3490	3490 - Osborne Rd + Others	3350	7932	8	75
343245704	1206	3310	40	Osborne Rd	Victoria St	Victoria St	67	20	149	3	1	3	64	82	76	76	3.0	14.6	3490	3490 - Osborne Rd + Others	3350	7932	8	75
343245703	1205	3310	45	Osborne Rd	Windsor Pkwy	Victoria St	298	20	663	3	1	3	71	76	74	74	4.0	20.0	3490	3490 - Osborne Rd + Others	3350	7932	8	75
408880252	1204	3310	50	Osborne Rd	Wimberly Rd	Windsor Pkwy	210	28	655	2	1	3	78	82	81	80	4.4	13.6	3500	3500 - Osborne Rd	3832	11131	8	76
408880254	1203	3310	55	Osborne Rd	Brookhaven Gln	Wimberly Rd	153	27	460	2	1	3	86	69	74	74	8.0	23.2	3500	3500 - Osborne Rd	3832	11131	8	76
442739854	3770	3310	60	Osborne Rd	Haven Brook Ln	Brookhaven Gln	580	28	1,805	2	1	3	94	58	70	70	10.3	31.7	3500	3500 - Osborne Rd	3832	11131	8	76
343258470	1201	3310	70	Osborne Rd	Oakland Trce	Osborne Rd	243	28	755	2	1	3	91	73	79	78	5.7	21.7	3500	3500 - Osborne Rd	3832	11131	8	76
442738591	3771	3310	75	Osborne Rd	Club Trce	Oakland Trce	242	29	779	2	1	3	75	83	81	80	3.4	13.2	3500	3500 - Osborne Rd	3832	11131	8	76
343251406	1199	3310	85	Osborne Rd	Bailiff Ct	Haven Brook Way	238	27	714	2	1	3	90	69	76	76	6.7	24.6	3500	3500 - Osborne Rd	3832	11131	8	76
343245690	1198	3310	90	Osborne Rd	Haven Glen Ln	Manchester Way	272	23	695	2	1	3	76	52	60	60	30.9	17.2	3500	3500 - Osborne Rd	3832	11131	8	76
343251403	1197	3310	95	Osborne Rd	Alexandria Ct	Haven Glen Ln	170	27	509	2	1	3	80	81	81	81	4.0	15.2	3500	3500 - Osborne Rd	3832	11131	8	76
343245654	3772	3310	100	Osborne Rd	Capital Club Cir	Alexandria Ct	227	22	554	2	1	3	79	77	78	78	7.0	15.7	3500	3500 - Osborne Rd	3832	11131	8	76
343245661	1196	3310	105	Osborne Rd	Chalfont Walk	Capital Club Cir	347	24	926	2	1	3	91	89	90	89	2.1	8.9	3500	3500 - Osborne Rd	3832	11131	8	76
343245657	1195	3310	110	Osborne Rd	Ashton Trce	Chalfont Walk	159	25	443	2	1	3	94	82	86	86	3.6	14.2	3500	3500 - Osborne Rd	3832	11131	8	76
442738588	3773	3310	115	Osborne Rd	Oakbrook Way	Ashton Trce	410	27	1,229	2	1	3	76	77	77	77	5.5	17.6	3500	3500 - Osborne Rd	3832	11131	8	76
446990459	1194	3310	120	Osborne Rd	Dorby Park Dr	Oakbrook Way	208	23	532	2	1	3	83	56	65	65	11.6	32.4	3500	3500 - Osborne Rd	3832	11131	8	76
343253523	1193	3310	125	Osborne Rd	Fuller Rd	Dorby Park Dr	123	30	409	2	1	3	80	78	79	78	4.5	17.5	3500	3500 - Osborne Rd	3832	11131	8	76
343245635	1192	3310	130	Osborne Rd	Kendrick Rd	Fuller Rd	250	24	666	2	1	3	63	72	69	69	10.5	17.5	3500	3500 - Osborne Rd	3832	11131	8	76
465684347	1191	3310	135	Osborne Rd	Brookhaven Walk	Kendrick Rd	728	26	2,103	2	1	3	70	55	60	60	26.9	17.9	3510	3510 - Osborne Rd	2309	6866	24	61
465684344	1190	3310	140	Osborne Rd	Brookhaven Walk	Brookhaven Walk	205	24	546	2	1	3	88	83	85	85	4.1	12.9	3510	3510 - Osborne Rd	2309	6866	24	61
465684343	3774	3310	145	Osborne Rd	Pelly Cir	Brookhaven Walk	198	23	505	2	1	3	89	47	61	61	23.1	30.1	3510	3510 - Osborne Rd	2309	6866	24	61
446992299	1189	3310	150	Osborne Rd	Pelly Cir	Pelly Cir	194	30	645	2	1	3	71	54	60	60	27.4	18.1	3510	3510 - Osborne Rd	2309	6866	24	61
375123255	1187	3310	160	Osborne Rd	Tallulah Dr	Pelly Cir	484	26	1,398	2	1	3	87	62	70	70	13.2	25.1	3510	3510 - Osborne Rd	2309	6866	24	61
470109196	1186	3310	165	Osborne Rd	Brookhaven Park Pl	Tallulah Dr	130	27	391	2	1	3	86	63	71	71	12.0	25.0	3510	3510 - Osborne Rd	2309	6866	24	61
470109223	1185	3310	170	Osborne Rd	Peachtree Rd	Brookhaven Park Pl	371	31	1,278	2	1	1	72	29	43	43	44.2	26.8	3510	3510 - Osborne Rd	2309	6866	24	61
408860435	3381	3330	5	Pamela Dr	Tryon Rd	Cravenridge Dr	759	26	2,194	3	1	3	71	86	81	81	7.9	6.1	3520	3520 - Pamela Dr	759	2194	8	81

City of Brookhaven, GA

Appendix B - Street Inventory and Condition Summary, Sorted by SuperSegment

Segment ID	GISID	Street Number	Block Number	Street Name	From Street	To Street	Pavement Length (ft)	Pavement Width (ft)	Pavement Area (yd2)	Agency FunCL Cd	Pavement Type Cd	Strength Rating	Roughness Index (RI)	Surface Distress Index (SDI)	Pavement Condition Index (PCI)	Current PCI	Load Assoc Distresses (LAD)	Non-Load Distresses (NLAD)	SuperSegment Details					
																			SuperSeg ID	SuperSeg Description	SuperSeg Length (ft)	SuperSeg Area (yd2)	SuperSeg LAD	SuperSeg PCI
470111124	1362	3340	5	Park Ave	WEST END	Apple Valley Rd	247	27	741	3	1	1	43	28	33	33	64.1	7.5	3530	3530 - Park Ave	247	741	64	33
343246357	3033	3350	5	Park Creek Cv	WEST END	Park Creek Ln	264	32	938	3	1	1	43	21	28	28	69.3	9.9	3540	3540 - Park Creek Ln + Others	1223	3530	59	35
343246358	3005	3360	5	Park Creek Ln	NW END	Park Creek Cv	419	26	1,211	3	1	1	48	21	30	29	74.3	5.1	3540	3540 - Park Creek Ln + Others	1223	3530	59	35
343246359	3004	3360	10	Park Creek Ln	Park Creek Cv	Donaldson Dr	540	23	1,381	3	1	2	47	42	44	44	39.2	18.5	3540	3540 - Park Creek Ln + Others	1223	3530	59	35
343245810	1452	10	5	9th St	Park Ln	Jefferson St	995	25	2,763	3	1	3	75	61	66	66	27.8	10.8	3550	3550 - 9th St + Others	2406	6417	17	71
343246019	1453	10	10	9th St	Jefferson St	Clairmont Rd	366	25	1,016	3	1	3	74	82	80	79	1.6	16.1	3550	3550 - 9th St + Others	2406	6417	17	71
343246018	1494	2610	5	Jefferson St	9th St	Jefferson St	322	22	787	3	1	3	80	82	82	82	10.9	6.7	3550	3550 - 9th St + Others	2406	6417	17	71
343246022	1495	2610	10	Jefferson St	Jefferson St	8th St	148	22	362	3	1	3	42	68	59	59	20.5	11.9	3550	3550 - 9th St + Others	2406	6417	17	71
343245813	1576	3370	3	Park Ln	Park Ln	8th St	160	24	428	3	1	3	62	67	65	65	20.9	12.3	3550	3550 - 9th St + Others	2406	6417	17	71
343245809	1575	3370	5	Park Ln	9th St	Park Ln	295	23	753	3	1	3	81	76	78	78	4.0	20.1	3550	3550 - 9th St + Others	2406	6417	17	71
343245808	1574	3370	10	Park Ln	SOUTH END	9th St	120	23	307	3	1	3	68	82	77	77	7.8	10.0	3550	3550 - 9th St + Others	2406	6417	17	71
408880135	128	3390	5	Park Vista Dr	Lake Blvd	Nottingham Ln	175	24	467	3	1	2	90	100	97	97	0.0	0.0	3560	3560 - Park Vista Dr	1834	5076	0	97
408880142	5164	3390	10	Park Vista Dr	Nottingham Ln	Lenox Park Blvd	1,659	25	4,609	3	1	2	90	100	97	97	0.0	0.0	3560	3560 - Park Vista Dr	1834	5076	0	97
408880048	5174	3380	5	Park Vista Dr	Lenox Park Blvd	Village Run	277	28	863	3	1	1	45	27	33	33	57.0	15.8	3570	3570 - Park Vista Dr + Others	924	3016	60	36
465684539	5163	3400	5	Park Vista Dr	Village Run	Reserve Dr	533	27	1,600	3	1	1	67	28	41	41	59.1	13.0	3570	3570 - Park Vista Dr + Others	924	3016	60	36
465684541	5162	3400	10	Park Vista Dr	Reserve Dr	NE END	113	44	554	3	1	1	47	18	28	28	65.0	16.6	3570	3570 - Park Vista Dr + Others	924	3016	60	36
343246451	1401	3410	5	Parkcrest Dr	Rains Ct	Ashford Dunwoody Rd	481	26	1,389	3	1	1	64	30	41	94	42.3	28.1	3580	3580 - Parkcrest Dr + Others	2489	6999	56	94
343246420	3406	3410	10	Parkcrest Dr	W Nancy Creek Dr	Rains Ct	1,529	23	3,908	3	1	1	56	26	36	94	55.5	18.5	3580	3580 - Parkcrest Dr + Others	2489	6999	56	94
343246421	3018	3560	5	Rains Ct	SOUTH END	Parkcrest Dr	479	32	1,702	3	1	1	45	20	28	94	68.8	11.1	3580	3580 - Parkcrest Dr + Others	2489	6999	56	94
343245802	1423	3420	3	Parkridge Dr	Parkridge Dr	Caldwell Rd	134	50	746	3	1	1	43	33	36	36	55.4	11.7	3590	3590 - Parkridge Dr	3096	8760	38	52
343245800	3380	3420	5	Parkridge Dr	Templewood Dr	Parkridge Dr	478	21	1,115	3	1	3	86	59	68	68	18.5	22.4	3590	3590 - Parkridge Dr	3096	8760	38	52
470108465	1422	3420	10	Parkridge Dr	Tobey Rd	Templewood Dr	1,596	25	4,434	3	1	2	75	33	47	46	43.8	23.3	3590	3590 - Parkridge Dr	3096	8760	38	52
470108466	1421	3420	15	Parkridge Dr	Tryon Rd	Tobey Rd	887	25	2,464	3	1	3	78	50	59	59	30.1	20.3	3590	3590 - Parkridge Dr	3096	8760	38	52
465684327	1424	3430	5	Parkside Dr	Apple Valley Rd	Fernwood Cir	988	21	2,305	3	1	3	54	44	47	47	33.7	22.4	3600	3600 - Parkside Dr	988	2305	34	47
445260621	701	3440	5	Parkside Pl	Ramp	Lake Hearn Dr	196	40	870	3	1	2	90	100	96	96	0.0	0.3	3610	3610 - Parkside Pl + Others	1680	10125	9	85
445260623	700	3440	10	Parkside Pl	Perimeter Summit Pkwy	Ramp	1,228	62	8,456	3	1	3	89	82	84	84	10.5	8.0	3610	3610 - Parkside Pl + Others	1680	10125	9	85
445260622	4397	3580	5	Ramp	Lake Hearn Dr	Parkside Pl	257	28	799	3	1	3	70	89	83	83	8.7	1.9	3610	3610 - Parkside Pl + Others	1680	10125	9	85
343254418	3461	3450	5	Peachtree Vw	Apple Valley Rd	Fernwood Cir	992	21	2,314	3	1	1	61	28	39	39	45.2	26.7	3620	3620 - Peachtree Vw	992	2314	45	39
446992298	1123	3460	5	Pelly Cir	Osborne Rd	Osborne Rd	789	22	1,928	3	1	1	43	19	27	94	64.7	16.7	3630	3630 - Pelly Cir	789	1928	65	94
422408576	715	3470	5	Perimeter Summit Pkwy	Lake Hearn Dr	Parkside Pl	2,350	28	7,311	2	1	3	90	82	85	84	10.7	7.3	3650	3650 - Perimeter Summit Pkwy + Others	6971	21363	8	85
474613777	1707	3470	10	Perimeter Summit Pkwy	Parkside Pl	Ashford Dunwoody Rd	1,096	27	3,288	2	1	3	81	81	81	81	12.8	6.3	3650	3650 - Perimeter Summit Pkwy + Others	6971	21363	8	85
474613778	2945	3480	5	Perimeter Summit Pkwy	Parkside Pl	Ashford Dunwoody Rd	1,111	34	4,199	2	1	3	74	90	84	84	6.0	4.5	3650	3650 - Perimeter Summit Pkwy + Others	6971	21363	8	85
422408595	4408	3480	10	Perimeter Summit Pkwy	Perimeter Summit Pkwy	Parkside Pl	717	28	2,229	2	1	3	100	85	90	90	5.7	9.1	3650	3650 - Perimeter Summit Pkwy + Others	6971	21363	8	85
474613781	714	3480	15	Perimeter Summit Pkwy	Lake Hearn Dr	Perimeter Summit Pkwy	1,697	23	4,336	2	1	3	97	86	90	90	4.7	9.1	3650	3650 - Perimeter Summit Pkwy + Others	6971	21363	8	85
408880031	2518	3490	5	Pine Cone Ln	SOUTH END	Briarwood Rd	1,374	20	3,052	3	1	3	63	58	59	59	33.5	9.0	3660	3660 - Pine Cone Ln	1374	3052	33	59
343243934	97	3500	5	Pine Grove Ave	Standard Dr	Attaway Walk	969	23	2,476	3	1	3	75	68	70	70	25.3	6.9	3670	3670 - Pine Grove Ave	2656	6892	18	69
343253669	98	3500	10	Pine Grove Ave	Attaway Walk	Loraine St	163	25	453	3	1	3	67	84	79	78	5.5	10.3	3670	3670 - Pine Grove Ave	2656	6892	18	69
433599957	99	3500	15	Pine Grove Ave	Loraine St	Colonial Dr	354	26	1,022	3	1	2	69	78	75	75	0.0	22.0	3670	3670 - Pine Grove Ave	2656	6892	18	69
343245245	5190	3500	20	Pine Grove Ave	Colonial Dr	Matthews St	733	23	1,873	3	1	3	46	70	62	62	23.4	6.9	3670	3670 - Pine Grove Ave	2656	6892	18	69

City of Brookhaven, GA

Appendix B - Street Inventory and Condition Summary, Sorted by SuperSegment

Segment ID	GISID	Street Number	Block Number	Street Name	From Street	To Street	Pavement Length (ft)	Pavement Width (ft)	Pavement Area (yd2)	Agency FunCL Cd	Pavement Type Cd	Strength Rating	Roughness Index (RI)	Surface Distress Index (SDI)	Pavement Condition Index (PCI)	Current PCI	Load Assoc Distresses (LAD)	Non-Load Distresses (NLAD)	SuperSegment Details					
																			SuperSeg ID	SuperSeg Description	SuperSeg Length (ft)	SuperSeg Area (yd2)	SuperSeg LAD	SuperSeg PCI
343245256	5189	3500	25	Pine Grove Ave	Matthews St	N Druid Hills Rd	437	22	1,069	3	1	3	61	74	69	69	16.3	10.1	3670	3670 - Pine Grove Ave	2656	6892	18	69
343245465	2530	3530	5	Poplar Springs Dr	Drew Valley Rd	Drew Valley Rd	1,628	21	3,798	3	1	1	52	27	35	35	55.3	18.1	3680	3680 - Poplar Springs Dr	1628	3798	55	35
343246295	3413	3550	5	Ragley Hall Rd	Wycherly Ct	Hampton Hall Dr	301	27	904	3	1	3	88	63	71	71	28.4	8.5	3690	3690 - Ragley Hall Rd	3015	9044	40	55
343246256	3412	3550	10	Ragley Hall Rd	Epping Forest Dr	Wycherly Ct	2,713	27	8,139	3	1	2	81	40	53	53	41.3	18.8	3690	3690 - Ragley Hall Rd	3015	9044	40	55
343246258	3411	3550	15	Ragley Hall Rd	Epping Forest Dr	Epping Forest Dr	3,052	26	8,816	3	1	2	78	35	49	49	42.9	22.3	3700	3700 - Ragley Hall Rd	3052	8816	43	49
424393716	3631	3620	5	Ramp	N Druid Hills Rd	Peachtree Rd	285	23	728	3	1	2	60	80	73	73	0.0	20.4	3710	3710 - Ramp	449	1001	5	73
424393713	3630	3620	10	Ramp	Peachtree Rd	N Druid Hills Rd	164	15	273	3	1	3	60	79	73	73	16.6	4.2	3710	3710 - Ramp	449	1001	5	73
399731119	2191	5380	5	Ramp	Northeast Expy	N Druid Hills Rd	330	24	880	3	1	3	69	61	64	63	21.5	17.4	3720	3720 - Ramp	330	880	21	63
423460881	4399	5520	5	Ramp	Exit 29	Lake Hearn Dr	508	34	1,920	3	1	2	90	99	96	95	0.0	1.5	3730	3730 - Ramp	508	1920	0	95
343245603	3379	3640	5	Raven Hill Dr	Stoland Dr	Boland Dr	351	22	858	3	1	1	61	36	44	44	47.8	16.0	3740	3740 - Stoland Dr + Others	2288	6850	54	45
343245671	3378	3640	10	Raven Hill Dr	Boland Dr	Clairmont Rd	364	26	1,053	3	1	1	72	41	51	51	51.0	8.4	3740	3740 - Stoland Dr + Others	2288	6850	54	45
343245601	1478	3970	5	Skyland Ter	Skyland Dr	Stoland Dr	528	35	2,053	3	1	1	73	33	46	46	54.6	12.7	3740	3740 - Stoland Dr + Others	2288	6850	54	45
343245627	3369	4080	5	Stoland Dr	Raven Hill Dr	Canmont Dr	817	24	2,179	3	1	1	65	28	40	40	61.5	10.9	3740	3740 - Stoland Dr + Others	2288	6850	54	45
343245602	1430	4080	10	Stoland Dr	Skyland Ter	Raven Hill Dr	227	28	707	3	1	3	57	48	51	51	37.2	14.9	3740	3740 - Stoland Dr + Others	2288	6850	54	45
343245786	1471	3650	5	Redding Rd	Caldwell Rd	Caldwell Rd	633	36	2,532	3	1	1	68	28	41	41	50.5	21.1	3750	3750 - Redding Rd	4310	13972	39	53
343258493	1400	3650	10	Redding Rd	Crossway Dr	Caldwell Rd	1,950	28	6,067	3	1	2	72	43	52	52	41.8	15.6	3750	3750 - Redding Rd	4310	13972	39	53
442732579	3409	3650	15	Redding Rd	Redding Way	Crossway Dr	1,727	28	5,374	3	1	3	68	56	60	60	31.7	12.4	3750	3750 - Redding Rd	4310	13972	39	53
343245591	3410	3650	20	Redding Rd	Redding Way	SE END	372	28	1,156	3	1	2	72	91	85	85	0.0	9.3	3760	3760 - Redding Way + Others	1566	3678	2	90
442738807	3282	3660	5	Redding Way	Ashford Rd	Winding Ln	555	19	1,172	3	1	3	83	94	90	90	2.1	3.8	3760	3760 - Redding Way + Others	1566	3678	2	90
343245588	1483	3660	10	Redding Way	Winding Ln	Redding Rd	639	19	1,350	3	1	3	88	97	94	94	2.4	0.4	3760	3760 - Redding Way + Others	1566	3678	2	90
343246517	2681	3690	5	Remington Rd	WEST END	Colt Dr	1,838	25	5,106	3	1	3	80	65	70	70	24.2	10.8	3770	3770 - Remington Rd	3159	8922	27	70
343246535	1858	3690	10	Remington Rd	Colt Dr	Winchester Trl	342	26	987	3	1	3	84	52	62	62	35.9	12.0	3770	3770 - Remington Rd	3159	8922	27	70
424392546	1859	3690	15	Remington Rd	Winchester Trl	Gramercy Cir	979	26	2,829	3	1	3	85	67	73	73	28.7	4.3	3770	3770 - Remington Rd	3159	8922	27	70
343246245	3892	3700	5	Rennes Ct	Rennes Ct	EAST END	487	30	1,623	3	1	1	52	14	27	27	61.2	24.3	3780	3780 - Rennes Dr + Others	1204	3893	38	43
343246244	3823	3710	5	Rennes Dr	Rennes Ct	NORTH END	296	32	1,052	3	1	3	63	48	53	53	7.4	44.4	3780	3780 - Rennes Dr + Others	1204	3893	38	43
343246242	3824	3710	10	Rennes Dr	Breton Cir	Rennes Ct	422	26	1,218	3	1	3	55	56	56	55	33.5	10.9	3780	3780 - Rennes Dr + Others	1204	3893	38	43
343245799	3121	3740	5	Ringle Rd	Surrey Ln	Parkridge Cres	1,741	27	5,222	3	1	3	76	44	55	54	34.2	21.4	3790	3790 - Ringle Rd + Others	3974	10815	39	51
343245777	1622	3740	10	Ringle Rd	Tobey Rd	Surrey Ln	303	26	875	3	1	2	66	53	57	57	44.2	2.9	3790	3790 - Ringle Rd + Others	3974	10815	39	51
343245798	3155	4170	5	Surrey Ln	Ringle Rd	8th St	1,930	22	4,718	3	1	2	57	39	45	45	42.4	18.2	3790	3790 - Ringle Rd + Others	3974	10815	39	51
343243912	380	3760	3	Roxboro Dr	Roxboro Dr	Woodsdale Rd	165	24	441	3	1	3	72	44	54	53	38.8	16.8	3800	3800 - Roxboro Dr	880	2584	33	61
343243916	4850	3760	5	Roxboro Dr	Woodsdale Rd	Tall Tree Dr	714	27	2,143	3	1	3	75	56	63	62	31.8	11.8	3800	3800 - Roxboro Dr	880	2584	33	61
343243918	4849	3760	10	Roxboro Dr	Tall Tree Dr	E Roxboro Rd	441	25	1,224	3	1	2	90	99	96	96	0.0	1.1	3810	3810 - Roxboro Dr	441	1224	0	96
443674372	185	1880	10	Roxboro Rd	E Roxboro Rd	Lake Blvd	63	53	369	1	1	1	81	28	45	45	53.1	19.2	3820	3820 - Roxboro Rd	161	1186	49	50
474618817	186	1880	20	Roxboro Rd	Lake Blvd	Ramp	98	75	817	1	1	2	79	40	53	53	47.8	12.1	3820	3820 - Roxboro Rd	161	1186	49	50
399718043	4726	1890	5	Roxboro Rd	E Roxboro Rd	Ramp	751	50	4,173	1	1	2	90	97	95	94	0.0	3.3	3830	3830 - Roxboro Rd + Others	3014	12331	1	91
343243929	294	1890	10	Roxboro Rd	Tall Tree Dr	E Roxboro Rd	421	32	1,495	1	1	2	96	97	97	97	0.0	2.8	3830	3830 - Roxboro Rd + Others	3014	12331	1	91
343243924	4985	1890	15	Roxboro Rd	Wright Ave	Tall Tree Dr	334	31	1,149	1	1	2	89	98	95	94	0.0	2.5	3830	3830 - Roxboro Rd + Others	3014	12331	1	91
343243922	4986	1890	20	Roxboro Rd	Roxboro Dr	Wright Ave	490	29	1,579	1	1	2	82	94	90	90	0.0	6.3	3830	3830 - Roxboro Rd + Others	3014	12331	1	91
343244306	293	1890	25	Roxboro Rd	Goodwin Rd	Roxboro Dr	460	27	1,380	1	1	3	76	88	84	84	8.2	4.0	3830	3830 - Roxboro Rd + Others	3014	12331	1	91

City of Brookhaven, GA

Appendix B - Street Inventory and Condition Summary, Sorted by SuperSegment

Segment ID	GISID	Street Number	Block Number	Street Name	From Street	To Street	Pavement Length (ft)	Pavement Width (ft)	Pavement Area (yd2)	Agency FunCL Cd	Pavement Type Cd	Strength Rating	Roughness Index (RI)	Surface Distress Index (SDI)	Pavement Condition Index (PCI)	Current PCI	Load Assoc Distresses (LAD)	Non-Load Distresses (NLAD)	SuperSegment Details					
																			SuperSeg ID	SuperSeg Description	SuperSeg Length (ft)	SuperSeg Area (yd2)	SuperSeg LAD	SuperSeg PCI
343244297	292	1890	30	Roxboro Rd	N Druid Hills Rd	Goodwin Rd	454	38	1,918	1	1	2	86	78	80	80	0.0	22.5	3830	3830 - Roxboro Rd + Others	3014	12331	1	91
443674375	184	3770	5	Roxboro Rd	Ramp	E Roxboro Rd	104	55	637	1	1	3	84	95	91	91	3.3	1.9	3830	3830 - Roxboro Rd + Others	3014	12331	1	91
343246482	3137	3780	5	Runnymede Rd	Bubbling Creek Rd	Shadow Ln	1,923	26	5,555	3	1	1	54	31	39	38	42.5	26.4	3840	3840 - Runnymede Rd + Others	3558	10280	32	45
343246487	2972	3780	10	Runnymede Rd	Shadow Ln	Donaldson Dr	881	26	2,544	3	1	3	66	46	53	53	19.6	34.0	3840	3840 - Runnymede Rd + Others	3558	10280	32	45
343246486	3003	3870	5	Shadow Ln	Bubbling Creek Rd	Runnymede Rd	755	26	2,181	3	1	3	61	47	52	52	21.1	31.9	3840	3840 - Runnymede Rd + Others	3558	10280	32	45
442754804	3405	3790	5	Rustic Ridge Dr	Dunwoody Ln	Ashford Dunwoody Rd	1,292	25	3,588	3	1	2	83	94	90	90	0.0	6.0	3850	3850 - Rustic Ridge Dr	1292	3588	0	90
343246463	3017	3830	5	Saint Clair Ct	Ashford Pl	NW END	782	29	2,520	3	1	3	71	45	53	53	35.5	19.5	3860	3860 - Saint Clair Ct	782	2520	35	53
343254281	4769	3840	5	Saint James Xing	NW END	Mill Creek Rd	708	25	1,968	3	1	1	39	41	41	40	48.4	10.4	3870	3870 - Saint James Xing	708	1968	48	40
470107592	93	5370	5	Saxon Pl	Saxon Valley Cir	Saxon Pl	336	25	933	3	1	3	56	70	65	65	19.0	11.1	3880	3880 - Saxon Pl	427	1258	14	67
470107595	92	5370	10	Saxon Pl	Saxon Pl	N Druid Hills Rd	91	32	325	3	1	2	59	78	72	71	0.0	22.0	3880	3880 - Saxon Pl	427	1258	14	67
408880262	3384	2550	10	Inman Dr	Le Conte Ave	Saybrook Dr	697	18	1,395	3	1	3	58	41	46	46	32.6	26.6	3890	3890 - Saybrook Dr + Others	1902	4740	45	44
442738592	3376	3850	5	Saybrook Dr	Oglethorpe Way	Inman Dr	1,204	25	3,345	3	1	1	62	34	43	43	49.6	16.3	3890	3890 - Saybrook Dr + Others	1902	4740	45	44
408881853	387	3880	5	Shady Valley Dr	Lenox Crest	Goodwin Rd	559	21	1,303	3	1	3	69	66	67	66	24.4	9.9	3900	3900 - Shady Valley Dr	2840	6988	30	61
343243902	386	3880	10	Shady Valley Dr	Childers Rd	Lenox Crest	311	22	760	3	1	3	71	69	70	69	13.0	18.0	3900	3900 - Shady Valley Dr	2840	6988	30	61
343253476	385	3880	15	Shady Valley Dr	Lenox Vw	Childers Rd	242	26	699	3	1	3	70	73	72	72	22.4	4.2	3900	3900 - Shady Valley Dr	2840	6988	30	61
408881859	384	3880	20	Shady Valley Dr	Shady Valley Dr	Lenox Vw	1,729	22	4,226	3	1	3	60	54	56	56	35.7	9.9	3900	3900 - Shady Valley Dr	2840	6988	30	61
343246910	3000	3890	5	Shawnee Ln	Navajo Trl	Ashwoody Ct	643	24	1,716	3	1	3	70	86	81	81	12.8	1.1	3910	3910 - Shawnee Ln	2269	5994	8	84
343246479	3001	3890	10	Shawnee Ln	Navajo Trl	Iroquois Path	1,092	25	3,034	3	1	3	81	86	85	84	6.5	7.3	3910	3910 - Shawnee Ln	2269	5994	8	84
470108911	3002	3890	15	Shawnee Ln	Oconee Pass	Iroquois Path	533	21	1,245	3	1	3	77	92	87	87	6.6	1.3	3910	3910 - Shawnee Ln	2269	5994	8	84
343251233	2763	2970	5	Mill Creek Ct	Harts Mill Rd	NORTH END	691	29	2,225	3	1	1	39	29	32	32	57.7	13.6	3920	3920 - Sidestreet + Others	2010	6537	52	38
442738777	2781	3900	5	Sidestreet	Sidestreet Cir	NORTH END	496	29	1,599	3	1	2	59	36	43	43	40.7	23.7	3920	3920 - Sidestreet + Others	2010	6537	52	38
343251235	2782	3900	10	Sidestreet	Sidestreet Ct	Sidestreet Cir	209	24	559	3	1	1	65	30	41	41	58.5	11.8	3920	3920 - Sidestreet + Others	2010	6537	52	38
343251232	2783	3900	15	Sidestreet	Huntington Chase	Sidestreet Ct	273	25	759	3	1	1	54	36	42	42	46.2	17.6	3920	3920 - Sidestreet + Others	2010	6537	52	38
343251236	1815	3910	5	Sidestreet Cir	Sidestreet	NW END	155	38	656	3	1	1	47	38	41	41	40.6	21.2	3920	3920 - Sidestreet + Others	2010	6537	52	38
343251234	1816	3920	5	Sidestreet Ct	Sidestreet	SE END	185	36	740	3	1	1	52	29	37	36	70.3	0.8	3920	3920 - Sidestreet + Others	2010	6537	52	38
343245717	3821	3930	5	Silver Lake Dr	Lynwood Dr	NORTH END	915	21	2,135	3	1	1	69	34	46	45	55.7	10.2	3930	3930 - Silver Lake Dr	915	2135	56	45
343245781	3162	3950	5	Skyland Dr	Tobey Rd	8th St	1,963	22	4,799	3	1	2	77	38	51	51	40.3	21.5	3940	3940 - Skyland Dr	4939	12404	33	56
343245778	3163	3950	10	Skyland Dr	Georgian Ter	Tobey Rd	382	24	1,020	3	1	2	81	40	53	53	46.3	14.0	3940	3940 - Skyland Dr	4939	12404	33	56
343245767	3164	3950	15	Skyland Dr	Duke Rd	Georgian Ter	386	22	943	3	1	2	59	45	50	49	44.1	11.1	3940	3940 - Skyland Dr	4939	12404	33	56
343245765	1572	3950	20	Skyland Dr	Bragg St	Duke Rd	410	23	1,048	3	1	3	73	66	68	68	11.6	22.4	3940	3940 - Skyland Dr	4939	12404	33	56
367666024	3165	3950	25	Skyland Dr	S Bamby Ln	Bragg St	358	23	916	3	1	3	76	38	51	50	34.7	27.2	3940	3940 - Skyland Dr	4939	12404	33	56
343245759	3371	3950	30	Skyland Dr	S Bamby Ln	Carlton Pl	270	23	690	3	1	3	65	59	61	61	22.5	18.3	3940	3940 - Skyland Dr	4939	12404	33	56
343245622	3372	3950	35	Skyland Dr	Dresden Dr	Carlton Pl	1,169	23	2,988	3	1	3	79	54	63	62	24.5	21.2	3940	3940 - Skyland Dr	4939	12404	33	56
442752290	3373	3950	40	Skyland Dr	S Garden Ct	Dresden Dr	533	24	1,421	3	1	2	77	38	51	51	45.4	16.6	3950	3950 - Skyland Dr	1455	4622	41	50
422909404	1425	3950	45	Skyland Dr	Skyland Dr	Canmont Dr	815	31	2,807	3	1	2	60	44	49	49	39.3	16.6	3950	3950 - Skyland Dr	1455	4622	41	50
343245599	1428	3950	50	Skyland Dr	Skyland Ter	Skyland Trl	108	33	394	3	1	3	74	49	57	57	33.2	17.8	3950	3950 - Skyland Dr	1455	4622	41	50
408880167	1254	2150	5	Gardenside Ct	WEST END	Skyland Trl	372	20	827	3	1	1	45	33	37	37	55.3	12.2	3960	3960 - Skyland Trl + Others	2918	7748	40	53
343245596	3289	3980	5	Skyland Trl	Gardenside Ct	Skyland Dr	1,350	24	3,600	3	1	2	74	41	52	51	39.8	19.5	3960	3960 - Skyland Trl + Others	2918	7748	40	53
408880161	3290	3980	10	Skyland Trl	Drew Valley Rd	Gardenside Ct	1,196	25	3,321	3	1	3	82	46	58	58	37.2	16.4	3960	3960 - Skyland Trl + Others	2918	7748	40	53

City of Brookhaven, GA

Appendix B - Street Inventory and Condition Summary, Sorted by SuperSegment

Segment ID	GISID	Street Number	Block Number	Street Name	From Street	To Street	Pavement Length (ft)	Pavement Width (ft)	Pavement Area (yd2)	Agency FunCL Cd	Pavement Type Cd	Strength Rating	Roughness Index (RI)	Surface Distress Index (SDI)	Pavement Condition Index (PCI)	Current PCI	Load Assoc Distresses (LAD)	Non-Load Distresses (NLAD)	SuperSegment Details					
																			SuperSeg ID	SuperSeg Description	SuperSeg Length (ft)	SuperSeg Area (yd2)	SuperSeg LAD	SuperSeg PCI
470878286	5160	4060	5	Standard Dr	Pine Grove Ave	Brookhaven Hideaway Ct	139	23	356	3	1	2	27	54	45	45	36.1	9.6	3970	3970 - Standard Dr	2830	7610	18	70
404100266	129	4060	10	Standard Dr	Brookhaven Hideaway Ct	Loraine St	1,230	24	3,279	3	1	3	68	69	69	69	25.3	5.4	3970	3970 - Standard Dr	2830	7610	18	70
343245272	130	4060	15	Standard Dr	Loraine St	Colonial Dr	384	23	981	3	1	3	74	74	74	73	20.0	6.5	3970	3970 - Standard Dr	2830	7610	18	70
343245274	131	4060	20	Standard Dr	Colonial Dr	Thornwell Dr	164	29	528	3	1	2	61	80	74	74	0.0	20.0	3970	3970 - Standard Dr	2830	7610	18	70
343245282	3820	4060	25	Standard Dr	Thornwell Dr	Matthews St	450	24	1,200	3	1	3	71	85	80	80	5.9	9.5	3970	3970 - Standard Dr	2830	7610	18	70
343255436	3819	4060	30	Standard Dr	Matthews St	Brookhaven Heights Ct	369	25	1,026	3	1	3	52	72	66	66	12.2	15.4	3970	3970 - Standard Dr	2830	7610	18	70
343255437	1163	4060	35	Standard Dr	Brookhaven Heights Ct	N Druid Hills Rd	94	23	241	3	1	3	69	88	81	81	4.0	8.3	3970	3970 - Standard Dr	2830	7610	18	70
465684019	3370	4070	5	Star Dr	N Druid Hills Rd	Sylvan Cir	1,513	24	4,035	3	1	2	90	99	96	95	0.0	1.5	3980	3980 - Star Dr	1513	4035	0	95
424393770	1112	5430	5	State Hwy 141	Glen Way	Glen Way	140	94	1,464	1	1	3	94	58	70	70	10.1	31.6	3990	3990 - State Hwy 141	140	1464	10	70
343246319	3437	4090	5	Stratfield Cir	Stratfield Dr	Stratfield Dr	1,523	25	4,231	3	1	1	64	33	43	43	51.4	15.7	4000	4000 - Stratfield Cir	1523	4231	51	43
343246306	3365	4100	5	Stratfield Dr	NW END	Epping Forest Dr	794	28	2,470	3	1	1	70	30	43	43	53.8	16.4	4010	4010 - Stratfield Dr	2478	7264	50	46
343246321	3366	4100	10	Stratfield Dr	Kadleston Way	Epping Forest Dr	730	26	2,108	3	1	1	63	27	39	39	62.1	10.9	4010	4010 - Stratfield Dr	2478	7264	50	46
343246320	1431	4100	15	Stratfield Dr	Stratfield Cir	Kadleston Way	160	27	481	3	1	3	81	53	62	62	33.0	14.2	4010	4010 - Stratfield Dr	2478	7264	50	46
343246316	3367	4100	20	Stratfield Dr	Stratfield Cir	Stratfield Cir	794	25	2,205	3	1	3	72	43	53	53	36.4	20.2	4010	4010 - Stratfield Dr	2478	7264	50	46
343246315	3368	4100	25	Stratfield Dr	Ashford Dunwoody Rd	Stratfield Cir	1,067	25	2,964	3	1	3	82	94	90	90	3.3	3.0	4020	4020 - Stratfield Dr	1067	2964	3	90
343246289	3036	4110	5	Sunderland Cir	Sunderland Way	Sunderland Ct	1,304	26	3,767	3	1	2	73	37	49	49	46.0	16.9	4030	4030 - Sunderland Cir + Others	4244	11977	43	52
343246290	3035	4110	10	Sunderland Cir	Sunderland Way	Sunderland Ct	1,471	26	4,249	3	1	2	75	44	55	54	45.8	9.8	4030	4030 - Sunderland Cir + Others	4244	11977	43	52
343246291	4784	4120	5	Sunderland Ct	WEST END	Sunderland Cir	367	26	1,061	3	1	3	63	55	58	57	24.7	20.6	4030	4030 - Sunderland Cir + Others	4244	11977	43	52
343246292	3016	4120	10	Sunderland Ct	Sunderland Cir	Sunderland Cir	447	25	1,241	3	1	3	78	47	57	57	35.5	17.9	4030	4030 - Sunderland Cir + Others	4244	11977	43	52
343246293	1670	4120	15	Sunderland Ct	Sunderland Cir	EAST END	155	26	448	3	1	3	58	53	55	54	27.4	20.0	4030	4030 - Sunderland Cir + Others	4244	11977	43	52
424393962	2955	4130	5	Sunderland Way	Sunderland Way	Sunderland Cir	89	30	298	3	1	3	71	55	60	60	39.4	5.9	4030	4030 - Sunderland Cir + Others	4244	11977	43	52
424393963	1706	4130	10	Sunderland Way	Johnson Ferry Rd	Sunderland Way	195	20	434	3	1	1	53	39	44	43	52.9	8.0	4030	4030 - Sunderland Cir + Others	4244	11977	43	52
424393964	2944	4140	5	Sunderland Way	Johnson Ferry Rd	Sunderland Way	215	20	479	3	1	1	42	42	42	42	51.7	6.5	4030	4030 - Sunderland Cir + Others	4244	11977	43	52
343254438	1365	3210	5	Oaklawn Ave	Apple Valley Rd	Caldwell Rd	728	25	2,023	3	1	3	66	37	46	46	25.9	37.5	4040	4040 - Sunland Dr + Others	1841	4808	38	44
465684314	3375	3860	5	Shadecrest Dr	Sunland Dr	NORTH END	251	23	641	3	1	1	38	31	34	33	65.9	2.8	4040	4040 - Sunland Dr + Others	1841	4808	38	44
343245343	3364	4150	5	Sunland Dr	Apple Valley Rd	Shadecrest Dr	340	23	870	3	1	1	45	38	40	40	42.0	19.7	4040	4040 - Sunland Dr + Others	1841	4808	38	44
343245378	3363	4150	10	Sunland Dr	Shadecrest Dr	Caldwell Rd	521	22	1,274	3	1	2	66	43	50	50	38.5	18.8	4040	4040 - Sunland Dr + Others	1841	4808	38	44
442752275	3913	4180	5	Sylvan Cir	N Druid Hills Rd	Fernwood Cir	1,621	13	2,342	3	1	1	52	42	45	45	44.8	12.8	4050	4050 - Sylvan Cir	3947	9708	41	50
343254407	3436	4180	10	Sylvan Cir	Cartecay Dr	Fernwood Cir	212	22	519	3	1	1	72	42	52	52	57.5	0.0	4050	4050 - Sylvan Cir	3947	9708	41	50
343254405	1387	4180	15	Sylvan Cir	Star Dr	Cartecay Dr	354	25	984	3	1	2	49	47	48	47	37.0	15.9	4050	4050 - Sylvan Cir	3947	9708	41	50
442739002	3435	4180	20	Sylvan Cir	N Druid Hills Rd	Star Dr	1,759	30	5,864	3	1	2	63	46	52	52	38.9	14.8	4050	4050 - Sylvan Cir	3947	9708	41	50
343243921	4841	4190	5	Tall Tree Dr	Roxboro Dr	E Roxboro Rd	1,070	23	2,735	3	1	3	62	74	70	70	13.1	12.5	4060	4060 - Tall Tree Dr	1070	2735	13	70
343245637	1237	2270	5	Grove St	Pelly Cir	Kendrick Rd	707	19	1,492	3	1	3	64	67	66	66	24.2	8.6	4070	4070 - Tallulah Dr + Others	1576	3618	26	60
343245638	1164	4200	5	Tallulah Dr	Osborne Rd	Kendrick Rd	870	22	2,126	3	1	3	70	50	56	56	26.4	23.7	4070	4070 - Tallulah Dr + Others	1576	3618	26	60
343246283	4413	4220	5	Telfair Way	Johnson Ferry Rd	SE END	476	27	1,429	3	1	1	53	23	33	33	66.0	10.7	4080	4080 - Telfair Way	476	1429	66	33
343245294	2540	560	5	Briarwood Hills Dr	Briarwood Rd	Telford Dr	1,076	22	2,630	3	1	3	77	82	80	80	14.4	3.9	4090	4090 - Briarwood Hills Dr + Others	1467	3542	11	82
343245295	1973	4230	5	Telford Dr	WEST END	Briarwood Hills Dr	172	21	402	3	1	2	87	96	93	93	0.0	3.7	4090	4090 - Briarwood Hills Dr + Others	1467	3542	11	82
343245300	1974	4230	10	Telford Dr	Briarwood Hills Dr	Coosawattee Dr	218	21	509	3	1	3	76	92	87	87	5.0	3.2	4090	4090 - Briarwood Hills Dr + Others	1467	3542	11	82
343245791	3362	4240	5	Templewood Dr	Caldwell Rd	Parkridge Dr	711	25	1,975	3	1	3	58	78	71	71	12.7	9.7	4100	4100 - Templewood Dr	711	1975	13	71

City of Brookhaven, GA

Appendix B - Street Inventory and Condition Summary, Sorted by SuperSegment

Segment ID	GISID	Street Number	Block Number	Street Name	From Street	To Street	Pavement Length (ft)	Pavement Width (ft)	Pavement Area (yd2)	Agency FunCL Cd	Pavement Type Cd	Strength Rating	Roughness Index (RI)	Surface Distress Index (SDI)	Pavement Condition Index (PCI)	Current PCI	Load Assoc Distresses (LAD)	Non-Load Distresses (NLAD)	SuperSegment Details					
																			SuperSeg ID	SuperSeg Description	SuperSeg Length (ft)	SuperSeg Area (yd2)	SuperSeg LAD	SuperSeg PCI
343246266	694	740	5	Browning Ln	Tennyson Pl	NORTH END	268	31	924	3	1	2	90	99	96	96	0.0	1.4	4110	4110 - Tennyson Pl + Others	1178	3299	0	95
343246165	4436	4250	5	Tennyson Pl	Mill Creek Rd	Browning Ln	678	24	1,807	3	1	2	89	98	95	95	0.0	2.1	4110	4110 - Tennyson Pl + Others	1178	3299	0	95
343246267	4435	4250	10	Tennyson Pl	Browning Ln	EAST END	232	22	568	3	1	2	89	98	95	95	0.0	1.8	4110	4110 - Tennyson Pl + Others	1178	3299	0	95
343246412	3046	4260	5	The Ascent	W Nancy Creek Dr	NORTH END	746	28	2,322	3	1	3	67	65	66	65	23.9	11.2	4120	4120 - The Ascent	746	2322	24	65
343245744	3275	3040	5	Thompson Rd	Valvedere Dr	Ashford Rd	2,152	31	7,413	3	1	3	87	96	93	93	3.2	0.5	4130	4130 - Thompson Rd	3717	12182	2	94
343245575	3276	3040	10	Thompson Rd	Aragon Way	Valvedere Dr	659	28	2,051	3	1	2	90	99	96	96	0.0	0.9	4130	4130 - Thompson Rd	3717	12182	2	94
343245569	1490	3040	15	Thompson Rd	Trentwood Pl	Aragon Way	485	27	1,456	3	1	2	90	99	96	96	0.0	1.0	4130	4130 - Thompson Rd	3717	12182	2	94
424395449	1489	3040	20	Thompson Rd	Dresden Dr	Trentwood Pl	421	27	1,262	3	1	2	90	99	96	96	0.0	1.4	4130	4130 - Thompson Rd	3717	12182	2	94
424395455	1474	4270	5	Thompson Rd	Milowyn Pl	Dresden Dr	610	25	1,695	3	1	3	79	51	60	60	39.2	9.6	4140	4140 - Thompson Rd	2440	7515	28	62
343245544	3299	4270	10	Thompson Rd	Grant Dr	Milowyn Pl	403	24	1,075	3	1	3	80	74	76	76	7.1	18.9	4140	4140 - Thompson Rd	2440	7515	28	62
343281859	3300	4270	15	Thompson Rd	Bates Ct	Grant Dr	398	31	1,370	3	1	3	63	55	57	57	27.0	18.4	4140	4140 - Thompson Rd	2440	7515	28	62
343281860	3301	4270	20	Thompson Rd	Fearn Cir	Bates Ct	451	30	1,505	3	1	3	65	79	74	74	6.7	14.3	4140	4140 - Thompson Rd	2440	7515	28	62
343245487	3302	4270	25	Thompson Rd	Fearn Cir	Fearn Cir	337	30	1,123	3	1	2	67	43	51	51	45.5	11.1	4140	4140 - Thompson Rd	2440	7515	28	62
343245480	3303	4270	30	Thompson Rd	Drew Valley Rd	Fearn Cir	240	28	747	3	1	1	65	41	49	49	51.9	7.2	4140	4140 - Thompson Rd	2440	7515	28	62
343245279	5159	4280	5	Thornwell Dr	Standard Dr	Matthews St	628	23	1,604	3	1	3	60	73	68	68	10.2	17.1	4150	4150 - Thornwell Dr	1076	2701	12	72
343254401	5158	4280	10	Thornwell Dr	Matthews St	N Druid Hills Rd	449	22	1,097	3	1	3	65	83	77	77	15.3	1.5	4150	4150 - Thornwell Dr	1076	2701	12	72
470108464	3120	4290	5	Tobey Rd	Parkridge Dr	Ringle Rd	343	26	990	3	1	3	80	93	89	89	1.4	5.6	4160	4160 - Tobey Rd	3034	8284	18	73
343245776	1623	4290	10	Tobey Rd	Ringle Rd	Skyland Dr	355	27	1,065	3	1	3	62	77	72	72	17.1	6.1	4160	4160 - Tobey Rd	3034	8284	18	73
343282679	3119	4290	15	Tobey Rd	Skyland Dr	Harrison Park Dr	2,336	24	6,229	3	1	3	67	72	71	71	21.2	6.6	4160	4160 - Tobey Rd	3034	8284	18	73
343245574	1480	90	5	Aragon Way	N Thompson Rd	Ashford Rd	937	26	2,706	3	1	1	53	27	36	36	53.0	19.7	4170	4170 - Trentwood Pl + Others	2160	6239	60	36
343245572	3318	4300	5	Trentwood Pl	N Thompson Rd	Ashford Rd	1,223	26	3,533	3	1	1	59	24	36	36	64.5	11.1	4170	4170 - Trentwood Pl + Others	2160	6239	60	36
343246928	1671	4310	5	Tripple Creek Ct	E Nancy Creek Dr	NW END	462	25	1,285	3	1	1	46	14	24	24	65.7	20.5	4180	4180 - Tripple Creek Ct	462	1285	66	24
343245761	3157	110	5	Ashburn Ln	SOUTH END	Duke Rd	996	22	2,434	3	1	2	68	42	50	50	45.0	13.2	4190	4190 - Ashburn Ln + Others	1786	4717	52	43
343245751	1459	4320	5	Tryon Pl	SOUTH END	Tryon Rd	790	26	2,282	3	1	1	51	29	36	36	59.4	11.5	4190	4190 - Ashburn Ln + Others	1786	4717	52	43
343245762	1581	1670	5	Duke Rd	Tryon Rd	Ashburn Ln	210	22	512	3	1	1	44	38	40	40	39.9	22.4	4200	4200 - Tryon Rd + Others	3666	10406	26	60
343245763	1582	1670	10	Duke Rd	Ashburn Ln	Skyland Dr	442	20	982	3	1	2	63	45	51	51	42.8	12.1	4200	4200 - Tryon Rd + Others	3666	10406	26	60
343254346	3298	4330	5	Tryon Rd	Cynthia Dr	Cravenridge Dr	366	28	1,138	3	1	3	77	70	72	72	17.1	13.0	4200	4200 - Tryon Rd + Others	3666	10406	26	60
343254344	3297	4330	10	Tryon Rd	Pamela Dr	Cynthia Dr	729	26	2,105	3	1	3	80	55	64	63	32.4	12.2	4200	4200 - Tryon Rd + Others	3666	10406	26	60
343245756	3296	4330	15	Tryon Rd	Cravenridge Dr	Pamela Dr	1,511	27	4,532	3	1	3	74	51	58	58	25.3	24.2	4200	4200 - Tryon Rd + Others	3666	10406	26	60
343245752	3295	4330	20	Tryon Rd	Cravenridge Dr	Tryon Pl	263	25	730	3	1	3	72	59	63	63	9.3	32.0	4200	4200 - Tryon Rd + Others	3666	10406	26	60
343245753	3294	4330	25	Tryon Rd	Tryon Pl	Duke Rd	147	25	408	3	1	3	65	56	59	59	9.9	34.0	4200	4200 - Tryon Rd + Others	3666	10406	26	60
343245324	2529	4340	5	Tugaloo Dr	Coosawattee Dr	EAST END	689	24	1,838	3	1	1	56	37	43	43	45.6	17.5	4210	4210 - Tugaloo Dr	689	1838	46	43
500000013	2456	6090	5	Tullie Cir	Tullie Cir	Tullie Rd	881	30	2,936	3	1	1	77	39	51	51	52.3	9.0	4220	4220 - Tullie Cir	1923	6410	34	61
500000012	2455	6090	10	Tullie Cir	Tullie Cir	Tullie Rd	1,042	30	3,474	3	1	3	89	60	69	69	19.2	20.8	4220	4220 - Tullie Cir	1923	6410	34	61
500000011	2454	6090	15	Tullie Cir	Tullie Rd	Northeast Expy	774	30	2,579	3	1	3	87	76	79	79	9.6	14.6	4230	4230 - Tullie Rd + Others	2171	7626	16	70
500000006	2264	6100	5	Tullie Rd	N Druid Hills Rd	Tullie Cir	437	38	1,844	3	1	3	62	42	49	49	30.0	27.6	4230	4230 - Tullie Rd + Others	2171	7626	16	70
500000005	2263	6100	10	Tullie Rd	Tullie Cir	Tullie Cir	961	30	3,203	3	1	3	88	69	75	75	11.9	19.0	4230	4230 - Tullie Rd + Others	2171	7626	16	70
343245681	3360	4370	5	Valvedere Dr	Cheshire Way	NORTH END	662	27	1,987	3	1	1	46	21	29	29	69.6	9.8	4250	4250 - Valvedere Dr	1594	4056	65	30
343245445	3361	4370	10	Valvedere Dr	Cheshire Way	N Thompson Rd	931	20	2,070	3	1	1	52	22	32	32	60.6	17.6	4250	4250 - Valvedere Dr	1594	4056	65	30

City of Brookhaven, GA

Appendix B - Street Inventory and Condition Summary, Sorted by SuperSegment

Segment ID	GISID	Street Number	Block Number	Street Name	From Street	To Street	Pavement Length (ft)	Pavement Width (ft)	Pavement Area (yd2)	Agency FunCL Cd	Pavement Type Cd	Strength Rating	Roughness Index (RI)	Surface Distress Index (SDI)	Pavement Condition Index (PCI)	Current PCI	Load Assoc Distresses (LAD)	Non-Load Distresses (NLAD)	SuperSegment Details					
																			SuperSeg ID	SuperSeg Description	SuperSeg Length (ft)	SuperSeg Area (yd2)	SuperSeg LAD	SuperSeg PCI
343251488	4731	1760	5	Dunwoody Trl	Victor Rd	Dunwoody Pl	901	24	2,404	3	1	3	73	47	56	56	33.5	19.2	4260	4260 - Victor Rd + Others	2029	5222	40	50
442707437	4739	4400	3	Victor Rd	W Roxboro Rd	Victor Rd	145	20	321	3	1	1	22	17	19	19	80.2	2.4	4260	4260 - Victor Rd + Others	2029	5222	40	50
404099921	470	4400	5	Victor Rd	Victor Rd	Dunwoody Trl	375	23	958	3	1	1	67	28	40	40	60.6	11.9	4260	4260 - Victor Rd + Others	2029	5222	40	50
343251485	4738	4400	10	Victor Rd	Dunwoody Trl	Dunwoody Pl	484	24	1,289	3	1	3	69	46	54	54	30.2	23.6	4260	4260 - Victor Rd + Others	2029	5222	40	50
343253454	471	4400	15	Victor Rd	Dunwoody Pl	EAST END	125	18	249	3	1	3	63	53	56	56	27.6	19.4	4260	4260 - Victor Rd + Others	2029	5222	40	50
343246307	2954	4520	5	Waddeston Way	Cambridge Ct	Johnson Ferry Rd	203	26	587	3	1	3	70	80	77	77	7.9	11.9	4270	4270 - Waddeston Way	778	2821	48	56
343246302	3281	4520	10	Waddeston Way	Epping Forest Dr	Cambridge Ct	574	35	2,234	3	1	1	89	32	51	51	59.0	8.7	4270	4270 - Waddeston Way	778	2821	48	56
343246259	3798	4530	5	Warrenhall Ln	WEST END	Hampton Hall Dr	527	22	1,288	3	1	2	75	42	53	53	39.7	18.3	4280	4280 - Warrenhall Ln	1334	3620	36	57
343246261	3797	4530	10	Warrenhall Ln	Hampton Hall Dr	Hallcrest Dr	376	26	1,086	3	1	3	83	46	58	58	38.2	15.4	4280	4280 - Warrenhall Ln	1334	3620	36	57
343246246	3796	4530	15	Warrenhall Ln	Hallcrest Dr	SE END	431	26	1,246	3	1	3	71	53	59	59	30.8	15.9	4280	4280 - Warrenhall Ln	1334	3620	36	57
343246498	3243	2070	5	Flowerland Dr	Harts Mill Rd	Watkins Pl	1,487	20	3,305	3	1	1	75	30	45	44	52.8	17.6	4290	4290 - Flowerland Dr + Others	2889	6264	52	46
442738609	3140	4540	5	Watkins Pl	Harts Mill Rd	Flowerland Dr	1,401	19	2,958	3	1	1	70	38	49	49	50.5	11.1	4290	4290 - Flowerland Dr + Others	2889	6264	52	46
343245594	3355	4550	5	Wawona Dr	Cotswold Dr	Cove Cir	910	23	2,325	3	1	2	75	37	50	50	45.6	17.2	4300	4300 - Wawona Dr	1846	4876	32	59
343245520	1434	4550	10	Wawona Dr	Wawona Ter	Cotswold Dr	443	24	1,181	3	1	3	75	59	64	64	28.9	12.6	4300	4300 - Wawona Dr	1846	4876	32	59
343245518	1433	4550	15	Wawona Dr	Drew Valley Rd	Wawona Ter	493	25	1,369	3	1	3	75	70	72	71	10.4	19.8	4300	4300 - Wawona Dr	1846	4876	32	59
343245498	3292	4560	5	Wawona Ter	Cove Cir	Wawona Dr	800	25	2,223	3	1	3	69	88	82	82	3.4	8.3	4310	4310 - Wawona Ter	800	2223	3	82
343245564	3377	3730	5	Richwood Dr	Wayland Cir	Wayland Cir	1,012	26	2,924	3	1	1	58	37	44	44	46.3	16.8	4320	4320 - Wayland Cir + Others	3351	8888	53	41
343245559	1388	4570	5	Wayland Cir	Richwood Dr	Dresden Dr	269	25	748	3	1	3	45	63	57	57	32.2	4.8	4320	4320 - Wayland Cir + Others	3351	8888	53	41
343245563	3434	4570	10	Wayland Cir	Richwood Dr	Richwood Dr	1,715	22	4,193	3	1	1	58	29	39	38	59.3	11.8	4320	4320 - Wayland Cir + Others	3351	8888	53	41
343284087	1389	4570	15	Wayland Cir	Richwood Dr	NORTH END	354	26	1,022	3	1	1	50	29	36	36	57.8	13.1	4320	4320 - Wayland Cir + Others	3351	8888	53	41
500000015	2528	6130	5	Wayside Dr	SE END	Coosawattee Dr	1,373	22	3,356	3	1	2	60	45	50	50	42.2	13.0	4330	4330 - Wayside Dr	1373	3356	42	50
343245439	1475	1550	5	Dogwood Ter	Wilford Dr	E Osborne Rd	860	22	2,102	3	1	1	60	20	33	33	53.8	25.8	4340	4340 - Wilford Dr + Others	1855	4645	54	37
343245409	1435	4600	5	Wilford Dr	Green Meadows Ln	Dogwood Ter	448	23	1,145	3	1	1	59	40	47	46	45.9	13.8	4340	4340 - Wilford Dr + Others	1855	4645	54	37
343245410	1436	4600	10	Wilford Dr	Dogwood Ter	Camille Dr	547	23	1,398	3	1	1	60	26	37	37	59.4	14.8	4340	4340 - Wilford Dr + Others	1855	4645	54	37
343245500	2304	4610	5	Wilmington Dr	WEST END	Clairmont Rd	953	25	2,647	3	1	1	39	35	36	36	49.5	15.9	4350	4350 - Wilmont Dr	953	2647	50	36
408880253	3723	4620	5	Wimberly Rd	Mabry Rd	Osborne Rd	1,285	24	3,427	3	1	3	74	45	54	54	29.6	25.8	4360	4360 - Wimberly Rd	1285	3427	30	54
343246537	2665	4630	5	Winchester Trl	Remington Rd	Chamblee Dunwoody Rd	1,338	25	3,718	3	1	1	66	28	40	40	53.6	18.6	4370	4370 - Winchester Trl	1338	3718	54	40
442732580	3326	4640	5	Winding Ln	Redding Way	Ashford Rd	2,443	25	6,787	3	1	3	63	63	63	63	21.8	15.5	4380	4380 - Winding Ln	3513	9995	22	63
424395458	3327	4640	10	Winding Ln	Dresden Dr	Redding Way	1,069	27	3,208	3	1	3	65	64	65	64	22.6	13.1	4380	4380 - Winding Ln	3513	9995	22	63
470878228	3908	4670	5	Windsor Lake Cv	Windsor Lake Dr	EAST END	277	31	953	3	1	3	63	71	68	68	20.4	8.6	4390	4390 - Windsor Lake Dr + Others	2437	6935	22	66
470878229	3816	4680	5	Windsor Lake Dr	Windsor Lake Cv	EAST END	995	26	2,876	3	1	3	58	60	59	59	26.3	13.8	4390	4390 - Windsor Lake Dr + Others	2437	6935	22	66
470878230	3817	4680	10	Windsor Lake Dr	Windsor Pkwy	Windsor Lake Cv	1,165	24	3,106	3	1	3	71	74	73	72	17.6	8.9	4390	4390 - Windsor Lake Dr + Others	2437	6935	22	66
470878221	1174	4690	5	Windsor Pkwy	Windsor Pkwy	Windsor Lake Dr	137	23	350	2	1	2	82	87	85	85	0.0	13.2	4400	4400 - Windsor Pkwy	6573	17288	0	94
470878220	3790	4690	10	Windsor Pkwy	Windsor Lake Dr	Antioch Dr	667	23	1,705	2	1	2	82	89	87	87	0.0	10.7	4400	4400 - Windsor Pkwy	6573	17288	0	94
343244021	3789	4690	15	Windsor Pkwy	Antioch Dr	Cates Ave	181	23	462	2	1	2	78	90	86	86	0.0	10.3	4400	4400 - Windsor Pkwy	6573	17288	0	94
343245702	1175	4690	20	Windsor Pkwy	Cates Ave	Osborne Rd	1,010	24	2,693	2	1	2	90	100	96	96	0.0	0.4	4400	4400 - Windsor Pkwy	6573	17288	0	94
343245700	1176	4690	25	Windsor Pkwy	Osborne Rd	Mae Ave	599	23	1,532	2	1	2	90	100	97	96	0.0	0.2	4400	4400 - Windsor Pkwy	6573	17288	0	94
343245711	1177	4690	30	Windsor Pkwy	Mae Ave	Hillview Ave	237	24	631	2	1	2	86	93	91	91	0.0	7.1	4400	4400 - Windsor Pkwy	6573	17288	0	94
343245712	1133	4690	35	Windsor Pkwy	Hillview Ave	Fala Pl	292	24	779	2	1	2	83	91	88	88	0.0	9.2	4400	4400 - Windsor Pkwy	6573	17288	0	94

City of Brookhaven, GA

Appendix B - Street Inventory and Condition Summary, Sorted by SuperSegment

Segment ID	GISID	Street Number	Block Number	Street Name	From Street	To Street	Pavement Length (ft)	Pavement Width (ft)	Pavement Area (yd2)	Agency FunCL Cd	Pavement Type Cd	Strength Rating	Roughness Index (RI)	Surface Distress Index (SDI)	Pavement Condition Index (PCI)	Current PCI	Load Assoc Distresses (LAD)	Non-Load Distresses (NLAD)	SuperSegment Details					
																			SuperSeg ID	SuperSeg Description	SuperSeg Length (ft)	SuperSeg Area (yd2)	SuperSeg LAD	SuperSeg PCI
343245713	1134	4690	40	Windsor Pkwy	Fala Pl	Hermance Dr	227	23	579	2	1	2	90	100	97	96	0.0	0.2	4400	4400 - Windsor Pkwy	6573	17288	0	94
343245715	3325	4690	45	Windsor Pkwy	Hermance Dr	Woodrow Way	626	22	1,530	2	1	2	90	99	96	96	0.0	0.9	4400	4400 - Windsor Pkwy	6573	17288	0	94
343245729	3324	4690	50	Windsor Pkwy	Woodrow Way	Le Conte Ave	349	22	854	2	1	2	82	94	90	90	0.0	6.1	4400	4400 - Windsor Pkwy	6573	17288	0	94
343245727	3323	4690	55	Windsor Pkwy	Le Conte Ave	Oglethorpe Way	452	24	1,205	2	1	2	94	99	97	97	0.0	1.1	4400	4400 - Windsor Pkwy	6573	17288	0	94
433329886	3322	4690	60	Windsor Pkwy	Oglethorpe Way	Lanier Dr	996	24	2,657	2	1	2	89	98	95	95	0.0	1.8	4400	4400 - Windsor Pkwy	6573	17288	0	94
433329855	3321	4690	70	Windsor Pkwy	Lanier Dr	Ashford Dunwoody Rd	800	26	2,311	2	1	3	89	97	95	94	1.0	1.6	4400	4400 - Windsor Pkwy	6573	17288	0	94
343246239	3679	4730	5	Woodrow Way	Chambord Way	Breton Ct	361	25	1,003	3	1	1	74	29	43	43	48.9	22.6	4410	4410 - Woodrow Way	3545	9955	53	47
343246230	3680	4730	10	Woodrow Way	Chambord Way	Breton Cir	1,336	26	3,859	3	1	1	76	37	50	49	50.3	13.1	4410	4410 - Woodrow Way	3545	9955	53	47
343246232	3681	4730	15	Woodrow Way	Breton Cir	Inman Dr	369	27	1,108	3	1	1	82	29	46	46	60.2	11.3	4410	4410 - Woodrow Way	3545	9955	53	47
343246233	3280	4730	20	Woodrow Way	Frontenac Ct	Inman Dr	1,094	24	2,917	3	1	1	84	29	47	47	54.0	16.7	4410	4410 - Woodrow Way	3545	9955	53	47
343245718	1487	4730	25	Woodrow Way	Windsor Pkwy	Frontenac Ct	385	25	1,068	3	1	1	70	36	47	47	52.6	11.9	4410	4410 - Woodrow Way	3545	9955	53	47
343245725	1486	4730	30	Woodrow Way	Lanier Dr	Windsor Pkwy	2,278	29	7,339	3	1	3	88	97	94	94	3.2	0.2	4420	4420 - Woodrow Way	2278	7339	3	94
443674432	4892	3520	5	Pine Ridge Rd	Woods Cir	Pine Ridge Rd	399	23	1,021	3	1	1	51	36	41	40	48.5	15.8	4430	4430 - Woods Cir + Others	1154	2991	40	53
443674431	4938	4740	5	Woods Cir	Woods Cir	Pine Ridge Rd	371	23	947	3	1	2	65	44	51	51	44.5	11.2	4430	4430 - Woods Cir + Others	1154	2991	40	53
443674429	331	4740	10	Woods Cir	Pine Ridge Rd	NE END	384	24	1,023	3	1	3	71	66	68	68	27.5	6.5	4430	4430 - Woods Cir + Others	1154	2991	40	53
343243905	4736	4760	5	Woodsdale Rd	Goodwin Rd	Roxboro Dr	729	21	1,700	3	1	1	53	40	44	44	46.4	13.9	4440	4440 - Woodsdale Rd	1218	3222	35	48
416040787	4735	4760	10	Woodsdale Rd	Roxboro Dr	Woodsdale Rd	489	28	1,522	3	1	3	32	62	52	52	21.7	16.7	4440	4440 - Woodsdale Rd	1218	3222	35	48
343246368	3034	4770	5	Woodstream Cir	Bubbling Creek Rd	Donaldson Dr	1,388	25	3,855	3	1	3	66	67	67	67	20.7	11.9	4450	4450 - Woodstream Cir	1388	3855	21	67
413509777	323	4790	5	Wright Ave	E Roxboro Rd	N Druid Hills Rd	799	21	1,863	3	1	3	67	65	66	66	21.0	13.8	4460	4460 - Wright Ave	799	1863	21	66
343246298	3686	4210	5	Tanbark Ct	SOUTH END	Hampton Hall Dr	298	32	1,059	3	1	1	54	31	39	39	55.8	13.0	4470	4470 - Tanbark Ct + Others	492	1838	56	36
343246294	1256	4800	5	Wycherly Ct	Ragley Hall Rd	SE END	195	36	778	3	1	1	44	26	32	32	56.7	17.4	4470	4470 - Tanbark Ct + Others	492	1838	56	36
343251242	2689	1010	5	Chamdun Pl	WEST END	Chamblee Dunwoody Rd	729	26	2,106	3	1	1	54	26	35	35	58.9	14.7	4480	4480 - Chamdun Pl + Others	1447	3940	58	36
343246769	2759	4810	5	Wyndale Ct	WEST END	Chamblee Dunwoody Rd	718	23	1,834	3	1	1	55	27	36	36	56.1	16.9	4480	4480 - Chamdun Pl + Others	1447	3940	58	36
343246274	3815	4820	5	Wynnton Dr	Kennington Ct	Hampton Hall Dr	1,095	24	2,919	3	1	3	75	72	73	73	9.3	18.7	4490	4490 - Wynnton Dr	1095	2919	9	73
500000067	31000	6110	5	Unknown Road	Mabry Rd	EAST END	550	25	1,528	3	1	2	90	99	96	95	0.0	1.5	4500	4500 - Unknown Road	550	1528	0	95
431526698	5126	5500	5	Goodwin Pl	N Druid Hills Rd	EAST END	310	24	826	3	2	3	38	65	56	56	17.8	16.3	5000	5000 - Goodwin Pl	310	826	18	56
500000070	20163	5760	10	Perimeter Center Pkwy	Lake Hearn Dr	Perimeter Center Pkwy	794	79	6,966	3	2	2	90	100	97	97	0.0	0.0	5010	5010 - Perimeter Center Pkwy	794	6966	0	97

Appendix C

\$4.0/\$2.5M Rehabilitation Program by Segment



City of Brookhaven, GA
Appendix C - Rehab Plan by Segment

Brookhaven - \$4.0 / \$2.5M Program

Segment ID	GISID	Street Number	Block Number	Street Name	From Street	To Street	Pavement Length (ft)	Pavement Width (ft)	Pavement Area (yd2)	Agency FunCL Cd	Pavement Type Cd	Strength Rating	Current PCI	SuperSeg ID	SuperSeg Description	SuperSeg Length (ft)	SuperSeg Area (yd2)	SuperSeg PCI	Selected Rehab Year	Rehab Code	Rehab Activity	Segment Cost (\$)	Final PCI
343245810	1452	10	5	9th St	Park Ln	Jefferson St	995	25	2,763	3	1	3	66	3550	3550 - 9th St + Others	2406	6417	71					61
343246019	1453	10	10	9th St	Jefferson St	Clairmont Rd	366	25	1,016	3	1	3	79	3550	3550 - 9th St + Others	2406	6417	71					61
343244419	2067	20	5	Afton Ln	Folkstone Rd	Buford Hwy	188	19	396	3	1	1	38	1000	1000 - Folkstone Rd + Others	1533	3795	43	2020	60	Partial ACP Recon	15,367	95
343244421	2296	20	10	Afton Ln	Folkstone Rd	EAST END	366	14	570	3	1	1	49	1000	1000 - Folkstone Rd + Others	1533	3795	43	2020	60	Partial ACP Recon	22,120	95
420791600	1257	30	5	Alden Place Dr	Caldwell Rd	NW END	224	33	820	3	1	1	32	1010	1010 - Alden Place Dr	224	820	32	2017	60	Partial ACP Recon	31,817	91
442738590	3904	40	5	Alexandria Ct	Osborne Rd	EAST END	432	28	1,344	3	1	1	39	1020	1020 - Alexandria Ct	432	1344	39	2019	60	Partial ACP Recon	52,174	94
343245548	3685	50	5	Alta Vista Dr	Grant Dr	Milowyn Pl	394	29	1,270	3	1	1	94	3240	3240 - Milowyn Pl + Others	1172	3431	94					86
445260866	3888	60	5	Antioch Dr	Madison Ave	Georgia Ave	1,171	20	2,602	3	1	2	44	1030	1030 - Antioch Dr + Others	2725	5791	48	2017	50	Thick Olay (>2.0)	45,429	88
445260865	3887	60	10	Antioch Dr	Mabry Rd	Madison Ave	491	21	1,147	3	1	3	55	1030	1030 - Antioch Dr + Others	2725	5791	48	2017	50	Thick Olay (>2.0)	20,026	88
343245403	1260	70	5	Appalachee Dr	Canoochee Dr	Dresden Dr	545	25	1,513	3	1	1	43	1040	1040 - Appalachee Dr	1428	4014	44	2021	60	Partial ACP Recon	58,728	97
343245397	1259	70	10	Appalachee Dr	Etowah Dr	Canoochee Dr	445	25	1,236	3	1	1	41	1040	1040 - Appalachee Dr	1428	4014	44	2021	60	Partial ACP Recon	47,976	97
343251581	1258	70	15	Appalachee Dr	Cartecay Dr	Etowah Dr	438	26	1,265	3	1	3	49	1040	1040 - Appalachee Dr	1428	4014	44	2021	60	Partial ACP Recon	49,102	97
343245427	3314	80	5	Apple Valley Rd	E Osborne Rd	NE END	548	35	2,131	3	1	3	56	1050	1050 - Apple Valley Rd	3934	13661	49					35
343245417	3315	80	10	Apple Valley Rd	Oaklawn Ave	E Osborne Rd	527	27	1,581	3	1	3	54	1050	1050 - Apple Valley Rd	3934	13661	49					35
343245371	3316	80	15	Apple Valley Rd	Park Ave	Oaklawn Ave	255	26	735	3	1	1	42	1050	1050 - Apple Valley Rd	3934	13661	49					35
343245370	3317	80	20	Apple Valley Rd	Sunland Dr	Park Ave	276	24	735	3	1	2	44	1050	1050 - Apple Valley Rd	3934	13661	49					35
424395422	1461	80	25	Apple Valley Rd	Parkside Dr	Sunland Dr	541	25	1,504	3	1	2	49	1050	1050 - Apple Valley Rd	3934	13661	49					35
424395423	1460	80	30	Apple Valley Rd	Dresden Dr	Parkside Dr	106	38	449	3	1	3	60	1050	1050 - Apple Valley Rd	3934	13661	49					35
343254419	1136	80	35	Apple Valley Rd	Peachtree Vw	Dresden Dr	411	36	1,645	3	1	1	51	1050	1050 - Apple Valley Rd	3934	13661	49					35
343254420	1135	80	40	Apple Valley Rd	Fernwood Cir	Peachtree Vw	256	33	940	3	1	1	36	1050	1050 - Apple Valley Rd	3934	13661	49					35
442752274	3879	80	45	Apple Valley Rd	N Druid Hills Rd	Fernwood Cir	1,013	35	3,941	3	1	1	48	1050	1050 - Apple Valley Rd	3934	13661	49					35
343245574	1480	90	5	Aragon Way	N Thompson Rd	Ashford Rd	937	26	2,706	3	1	1	36	4170	4170 - Trentwood Pl + Others	2160	6239	36	2017	60	Partial ACP Recon	105,027	91
343245632	3224	100	10	Archway Dr	Dresden Dr	Archway Ln	577	27	1,730	3	1	2	84	1060	1060 - Archway Dr	577	1730	84					76
343245761	3157	110	5	Ashburn Ln	SOUTH END	Duke Rd	996	22	2,434	3	1	2	50	4190	4190 - Ashburn Ln + Others	1786	4717	43	2020	60	Partial ACP Recon	94,458	95
500000050	20183	5620	5	Ashcroft Bend	SOUTH END	Marlow Pl	163	22	399	3	1	2	95	3190	3190 - Danbury Parc Pl + Others	4367	11254	82					75
500000036	20028	5620	10	Ashcroft Bend	Marlow Pl	Danbury Parc Pl	395	23	1,009	3	1	3	77	3190	3190 - Danbury Parc Pl + Others	4367	11254	82					75
343246544	1736	120	5	Ashentree Ct	NW END	Ashentree Dr	292	23	746	3	1	3	62	1070	1070 - Ashentree Dr + Others	1860	5283	60					48
343246547	1823	130	5	Ashentree Dr	Ashentree Ct	Chamblee Dunwoody Rd	436	25	1,212	3	1	3	62	1070	1070 - Ashentree Dr + Others	1860	5283	60					48
343246543	2751	130	10	Ashentree Dr	W Nancy Creek Dr	Ashentree Ct	511	27	1,534	3	1	3	67	1070	1070 - Ashentree Dr + Others	1860	5283	60					48
343246533	2752	130	15	Ashentree Dr	SW END	W Nancy Creek Dr	620	26	1,791	3	1	3	51	1070	1070 - Ashentree Dr + Others	1860	5283	60					48
408880286	1390	140	5	Ashford Club Ct	WEST END	Ashford Dunwoody Rd	367	30	1,223	3	1	3	72	1080	1080 - Ashford Club Ct	367	1223	72					62
343278971	572	150	5	Ashford Dunwoody Rd	Ramp	Ramp	382	88	3,735	1	1	2	76	1090	1090 - Ashford Dunwoody Rd	1391	11021	64					48
422408573	1648	150	10	Ashford Dunwoody Rd	Oak Forest Dr	Lake Hearn Dr	1,009	65	7,286	1	1	3	57	1090	1090 - Ashford Dunwoody Rd	1391	11021	64					48
422408575	3070	150	15	Ashford Dunwoody Rd	Oak Forest Dr	Dunwoody Ln	634	24	1,690	1	1	3	50	1100	1100 - Ashford Dunwoody Rd	4379	16682	53	2019	50	Thick Olay (>2.0)	39,834	90
424392357	3071	150	20	Ashford Dunwoody Rd	Dunwoody Ln	Rustic Ridge Dr	543	31	1,871	1	1	3	56	1100	1100 - Ashford Dunwoody Rd	4379	16682	53	2019	50	Thick Olay (>2.0)	44,100	90
424392358	3072	150	25	Ashford Dunwoody Rd	Oconee Pass	Rustic Ridge Dr	152	37	626	1	1	3	60	1100	1100 - Ashford Dunwoody Rd	4379	16682	53	2019	50	Thick Olay (>2.0)	14,755	90
408858181	3401	150	30	Ashford Dunwoody Rd	Chaucer Ln	Oconee Pass	658	32	2,341	1	1	3	59	1100	1100 - Ashford Dunwoody Rd	4379	16682	53	2019	50	Thick Olay (>2.0)	55,178	90
343246455	1404	150	35	Ashford Dunwoody Rd	Brenton Dr	Chaucer Ln	319	26	923	1	1	3	76	1100	1100 - Ashford Dunwoody Rd	4379	16682	53	2019	50	Thick Olay (>2.0)	21,755	90
343246452	1403	150	40	Ashford Dunwoody Rd	Parkcrest Dr	Brenton Dr	123	29	398	1	1	3	71	1100	1100 - Ashford Dunwoody Rd	4379	16682	53	2019	50	Thick Olay (>2.0)	9,381	90
343246422	3402	150	45	Ashford Dunwoody Rd	W Nancy Creek Dr	Parkcrest Dr	840	30	2,800	1	1	2	51	1100	1100 - Ashford Dunwoody Rd	4379	16682	53	2019	50	Thick Olay (>2.0)	65,997	90
408858243	1402	150	50	Ashford Dunwoody Rd	Harts Mill Rd	W Nancy Creek Dr	1,108	49	6,033	1	1	2	47	1100	1100 - Ashford Dunwoody Rd	4379	16682	53	2019	50	Thick Olay (>2.0)	142,200	90
408858393	1647	150	55	Ashford Dunwoody Rd	Woods Dr	Harts Mill Rd	1,939	36	7,757	1	1	3	87	1110	1110 - Ashford Dunwoody Rd + Others	4121	16652	91					81
408880345	1646	150	60	Ashford Dunwoody Rd	Ashford Creek Dr	Woods Dr	237	50	1,318	1	1	2	96	1110	1110 - Ashford Dunwoody Rd + Others	4121	16652	91					81

City of Brookhaven, GA
Appendix C - Rehab Plan by Segment

Brookhaven - \$4.0 / \$2.5M Program

Segment ID	GISID	Street Number	Block Number	Street Name	From Street	To Street	Pavement Length (ft)	Pavement Width (ft)	Pavement Area (yd2)	Agency FunCL Cd	Pavement Type Cd	Strength Rating	Current PCI	SuperSeg ID	SuperSeg Description	SuperSeg Length (ft)	SuperSeg Area (yd2)	SuperSeg PCI	Selected Rehab Year	Rehab Code	Rehab Activity	Segment Cost (\$)	Final PCI
424395374	3073	150	65	Ashford Dunwoody Rd	Driveway	Ashford Creek Dr	672	39	2,912	1	1	2	99	1110	1110 - Ashford Dunwoody Rd + Others	4121	16652	91					81
424395376	1645	150	70	Ashford Dunwoody Rd	Woods Dr	Driveway	168	38	708	1	1	3	92	1110	1110 - Ashford Dunwoody Rd + Others	4121	16652	91					81
424395256	3074	150	75	Ashford Dunwoody Rd	Ramp	Woods Dr	427	35	1,661	1	1	2	94	1110	1110 - Ashford Dunwoody Rd + Others	4121	16652	91					81
424395257	3075	150	80	Ashford Dunwoody Rd	Johnson Ferry Rd	Ramp	221	37	907	1	1	2	88	1110	1110 - Ashford Dunwoody Rd + Others	4121	16652	91					81
424395288	3069	150	85	Ashford Dunwoody Rd	Johnson Ferry Rd	Johnson Ferry Rd	216	40	960	1	1	2	96	1110	1110 - Ashford Dunwoody Rd + Others	4121	16652	91					81
408880288	3475	160	5	Ashford Dunwoody Rd	Kadleston Way	Johnson Ferry Rd	823	21	1,920	1	1	3	55	1120	1120 - Ashford Dunwoody Rd	3298	11431	71					59
408880289	3476	160	10	Ashford Dunwoody Rd	Ashford Club Ct	Kadleston Way	337	36	1,350	1	1	3	73	1120	1120 - Ashford Dunwoody Rd	3298	11431	71					59
408880287	1347	160	15	Ashford Dunwoody Rd	Brookhaven Trce	Brookhaven Hills	793	34	2,996	1	1	3	74	1120	1120 - Ashford Dunwoody Rd	3298	11431	71					59
408880284	3477	160	20	Ashford Dunwoody Rd	Stratfield Dr	Brookhaven Trce	785	35	3,052	1	1	3	77	1120	1120 - Ashford Dunwoody Rd	3298	11431	71					59
424395331	3478	160	25	Ashford Dunwoody Rd	Humility Ln	Stratfield Dr	560	34	2,114	1	1	3	73	1120	1120 - Ashford Dunwoody Rd	3298	11431	71					59
424395333	1346	160	30	Ashford Dunwoody Rd	Brookhaven Close	Humility Ln	378	41	1,723	1	1	3	81	1130	1130 - Ashford Dunwoody Rd	3160	9974	75					65
442754892	3479	160	35	Ashford Dunwoody Rd	Windsor Pkwy	Brookhaven Close	900	24	2,400	1	1	3	69	1130	1130 - Ashford Dunwoody Rd	3160	9974	75					65
343253113	3480	160	40	Ashford Dunwoody Rd	Ferdinand Ave	Windsor Pkwy	466	22	1,138	1	1	3	82	1130	1130 - Ashford Dunwoody Rd	3160	9974	75					65
424395344	3481	160	45	Ashford Dunwoody Rd	Oglethorpe Dr	Ferdinand Ave	269	34	1,017	1	1	3	80	1130	1130 - Ashford Dunwoody Rd	3160	9974	75					65
424395345	1345	160	50	Ashford Dunwoody Rd	Peachtree Rd	Oglethorpe Dr	1,147	29	3,696	1	1	3	72	1130	1130 - Ashford Dunwoody Rd	3160	9974	75					65
465684478	3057	170	5	Ashford Knls	Glen Arbor Ct	NORTH END	321	34	1,212	3	1	1	39	1170	1170 - Ashford Trl + Others	2981	8722	37	2018	60	Partial ACP Recon	47,041	93
465684477	3058	170	10	Ashford Knls	Glen Arbor Ct	Ashford Trl	113	23	289	3	1	1	50	1170	1170 - Ashford Trl + Others	2981	8722	37	2018	60	Partial ACP Recon	11,217	93
500000029	10008	5070	5	Ashford Park Ct	Caldwell Rd	NORTH END	636	21	1,485	3	1	3	77	1140	1140 - Ashford Park Ct	636	1485	77					70
343251415	1609	190	5	Ashford Pt	SOUTH END	Harts Mill Rd	357	30	1,190	3	1	1	35	2760	2760 - Harts Mill Ln + Others	4850	14304	47	2017	50	Thick Olay (>2.0)	20,776	88
343245754	1465	200	5	Ashford Rd	N Thompson Rd	Caldwell Rd	1,216	30	4,054	3	1	3	62	1150	1150 - Ashford Rd	3799	8766	56					44
343245745	1464	200	10	Ashford Rd	Winding Ln	N Thompson Rd	245	30	816	3	1	2	52	1150	1150 - Ashford Rd	3799	8766	56					44
442738805	3312	200	15	Ashford Rd	Aragon Way	Winding Ln	2,338	15	3,896	3	1	3	52	1150	1150 - Ashford Rd	3799	8766	56					44
343245579	1463	200	20	Ashford Rd	Redding Way	Aragon Way	110	30	368	3	1	3	83	1160	1160 - Ashford Rd	930	2805	82					75
343245578	1462	200	25	Ashford Rd	Trentwood Pl	Redding Way	362	29	1,165	3	1	3	82	1160	1160 - Ashford Rd	930	2805	82					75
343245576	3313	200	30	Ashford Rd	Dresden Dr	Trentwood Pl	458	25	1,272	3	1	3	83	1160	1160 - Ashford Rd	930	2805	82					75
343251421	3056	210	5	Ashford Rdg	Ashford Trl	SE END	360	30	1,200	3	1	1	37	1170	1170 - Ashford Trl + Others	2981	8722	37	2018	60	Partial ACP Recon	46,575	93
343251422	2968	220	5	Ashford Trl	Ashford Rdg	EAST END	454	26	1,312	3	1	1	34	1170	1170 - Ashford Trl + Others	2981	8722	37	2018	60	Partial ACP Recon	50,922	93
398991583	2969	220	10	Ashford Trl	Ashford Knls	Ashford Rdg	1,343	24	3,582	3	1	1	31	1170	1170 - Ashford Trl + Others	2981	8722	37	2018	60	Partial ACP Recon	139,027	93
343246490	2970	220	15	Ashford Trl	Harts Mill Rd	Ashford Knls	390	26	1,127	3	1	3	56	1170	1170 - Ashford Trl + Others	2981	8722	37	2018	60	Partial ACP Recon	43,742	93
343245648	3710	230	5	Ashton Trce	Mitchell Cv	Osborne Rd	513	23	1,310	3	1	1	40	3250	3250 - Mitchell Cv + Others	1410	4122	37	2018	60	Partial ACP Recon	50,841	93
343246369	3684	240	5	Ashton Woods Dr	Durden Dr	Brookleigh Ln	504	24	1,343	3	1	3	75	2400	2400 - Durden Rd + Others	1861	7002	67					56
343246911	3030	250	5	Ashwoody Ct	Ashwoody Trl	Shawnee Ln	329	25	915	3	1	1	94	1180	1180 - Ashwoody Ct	951	2642	94					86
408880390	3029	250	10	Ashwoody Ct	Shawnee Ln	Candler Lake West	622	25	1,727	3	1	1	94	1180	1180 - Ashwoody Ct	951	2642	94					86
470107557	1692	260	5	Ashwoody Trl	SW END	Oak Forest Dr	1,243	25	3,452	3	1	1	94	1190	1190 - Ashwoody Trl	1243	3452	94					86
470107556	2965	260	10	Ashwoody Trl	Oak Forest Dr	Oak Forest Way	300	27	901	3	1	3	53	1200	1200 - Ashwoody Trl	2337	6618	57					45
343246914	2966	260	15	Ashwoody Trl	Ashwoody Ct	Oak Forest Way	501	23	1,281	3	1	3	55	1200	1200 - Ashwoody Trl	2337	6618	57					45
433600783	2967	260	20	Ashwoody Trl	Oak Forest Dr	Ashwoody Ct	1,535	26	4,436	3	1	3	59	1200	1200 - Ashwoody Trl	2337	6618	57					45
343253670	179	270	5	Attaway Walk	SOUTH END	Pine Grove Ave	132	38	556	3	1	2	49	1210	1210 - Attaway Walk	132	556	49	2018	50	Thick Olay (>2.0)	9,705	89
343245689	3900	280	5	Bailiff Ct	WEST END	Osborne Rd	759	25	2,108	3	1	1	33	2810	2810 - Haven Glen Ln + Others	1525	4406	34	2017	60	Partial ACP Recon	81,811	91
424395495	3732	3800	5	Bamby Ln	Brookline Cir	Skyland Dr	1,502	24	4,004	3	1	1	40	1220	1220 - Bamby Ln	1502	4004	40	2019	60	Partial ACP Recon	155,407	94
446992293	1234	290	5	Bankshill Row	Daventry Way	EAST END	75	57	472	3	1	1	18	1230	1230 - Newbridge Trce + Others	2258	6878	30					21
446992292	3720	300	5	Bankshill Row	Chalfont Walk	Daventry Way	286	26	827	3	1	1	29	1230	1230 - Newbridge Trce + Others	2258	6878	30					21
343245659	1235	300	10	Bankshill Row	Newbridge Trce	Chalfont Walk	289	23	738	3	1	1	24	1230	1230 - Newbridge Trce + Others	2258	6878	30					21

City of Brookhaven, GA
Appendix C - Rehab Plan by Segment

Brookhaven - \$4.0 / \$2.5M Program

Segment ID	GISID	Street Number	Block Number	Street Name	From Street	To Street	Pavement Length (ft)	Pavement Width (ft)	Pavement Area (yd2)	Agency FunCL Cd	Pavement Type Cd	Strength Rating	Current PCI	SuperSeg ID	SuperSeg Description	SuperSeg Length (ft)	SuperSeg Area (yd2)	SuperSeg PCI	Selected Rehab Year	Rehab Code	Rehab Activity	Segment Cost (\$)	Final PCI
343246540	2901	310	5	Barkston Ct	WEST END	W Nancy Creek Dr	585	23	1,496	3	1	1	24	1240	1240 - Barkston Ct	585	1496	24	2020	70	Full ACP Recon / Partial Local	73,014	97
470106937	1391	320	5	Bates Ct	Bates Ct	Bates Ct	1,583	26	4,574	3	1	1	37	1250	1250 - Bates Ct	1654	4898	39	2018	60	Partial ACP Recon	177,533	93
470106936	1252	320	10	Bates Ct	Bates Ct	Thompson Rd	71	41	324	3	1	3	60	1250	1250 - Bates Ct	1654	4898	39	2018	60	Partial ACP Recon	12,576	93
343282666	2900	330	5	Battleford Ct	SOUTH END	W Nancy Creek Dr	613	27	1,840	3	1	2	46	1260	1260 - Battleford Ct	613	1840	46	2017	50	Thick Olay (>2.0)	32,127	88
343246437	429	340	5	Becket Dr	WEST END	Dunwoody Ln	191	27	574	3	1	2	96	1270	1270 - Becket Dr	1557	4215	96					87
343246450	3013	340	10	Becket Dr	Dunwoody Ln	Chaucer Ln	1,365	24	3,641	3	1	2	96	1270	1270 - Becket Dr	1557	4215	96					87
500000002	1143	6000	5	Bellaire Dr	Peachtree Rd	Bellaire Dr	934	26	2,698	3	1	1	31	1280	1280 - Bellaire Dr + Others	1657	4063	31	2017	60	Partial ACP Recon	104,723	91
343282657	3045	360	5	Berkford Cir	E Nancy Creek Dr	Brawley Way	998	26	2,883	3	1	3	62	1290	1290 - Berkford Cir + Others	3946	11217	54					39
343246934	1660	360	10	Berkford Cir	Brawley Way	Berkford Ct	187	25	518	3	1	3	74	1290	1290 - Berkford Cir + Others	3946	11217	54					39
343246936	3044	360	15	Berkford Cir	Berkford Ct	Cranton Ct	878	26	2,537	3	1	3	68	1290	1290 - Berkford Cir + Others	3946	11217	54					39
343246956	3043	360	20	Berkford Cir	E Nancy Creek Dr	Cranton Ct	946	25	2,627	3	1	2	52	1290	1290 - Berkford Cir + Others	3946	11217	54					39
343246935	3028	370	5	Berkford Ct	Berkford Cir	EAST END	522	25	1,449	3	1	1	23	1290	1290 - Berkford Cir + Others	3946	11217	54					39
343246542	2899	380	5	Beverly Woods Ct	SW END	Chamblee Dunwoody Rd	1,228	27	3,683	3	1	1	34	1300	1300 - Beverly Woods Ct	1228	3683	34	2017	60	Partial ACP Recon	142,935	91
442738607	3042	390	10	Blair Cir	Durden Rd	Donaldson Dr	1,083	24	2,887	3	1	3	76	1310	1310 - Blair Cir	1589	4576	80					73
500000033	10012	390	15	Blair Cir	Johnson Ferry Rd	Durden Rd	507	30	1,689	3	1	3	87	1310	1310 - Blair Cir	1589	4576	80					73
470878145	4419	400	5	Bluffhaven Way	Johnson Ferry Rd	Bluffhaven Way	248	23	633	3	1	3	76	1320	1320 - Bluffhaven Way + Others	3274	8441	70					59
470878143	4417	400	10	Bluffhaven Way	Bluffhaven Way	Canyon Ridge Ct	1,464	22	3,579	3	1	3	61	1320	1320 - Bluffhaven Way + Others	3274	8441	70					59
470878144	4418	410	5	Bluffhaven Way	Bluffhaven Way	Canyon Ridge Ct	854	23	2,181	3	1	3	71	1320	1320 - Bluffhaven Way + Others	3274	8441	70					59
343245878	3683	420	5	Boland Dr	Raven Hill Dr	Canmont Dr	949	23	2,424	3	1	3	72	1330	1330 - Boland Dr	949	2424	72					62
343282672	2897	430	5	Bonnington Ct	Duncannon Ct	W Nancy Creek Dr	516	24	1,377	3	1	3	64	1340	1340 - Bonnington Ct + Others	1208	3841	55					43
343282668	2898	430	10	Bonnington Ct	Duncannon Ct	SE END	387	29	1,247	3	1	1	45	1340	1340 - Bonnington Ct + Others	1208	3841	55					43
343245766	3261	440	5	Bragg St	Skyland Dr	Duncan Dr	981	21	2,289	3	1	2	97	1350	1350 - Bragg St	2456	6074	96					87
343245772	3260	440	10	Bragg St	Duncan Dr	Georgian Dr W	757	22	1,851	3	1	2	97	1350	1350 - Bragg St	2456	6074	96					87
343246000	1493	440	15	Bragg St	Georgian Dr E	Georgian Dr W	183	25	509	3	1	2	96	1350	1350 - Bragg St	2456	6074	96					87
343246001	3259	440	20	Bragg St	Georgian Dr E	Clairmont Rd	534	24	1,424	3	1	2	96	1350	1350 - Bragg St	2456	6074	96					87
343244325	2328	450	5	Bramblewood Dr	Buford Hwy	NW END	1,476	21	3,444	3	1	2	46	1360	1360 - Bramblewood Dr	1476	3444	46	2017	50	Thick Olay (>2.0)	60,122	88
343246933	1662	460	5	Brawley Cir	Brawley Cir	EAST END	372	30	1,241	3	1	1	34	1370	1370 - Brawley Cir + Others	4530	12793	50					34
343246931	3041	460	10	Brawley Cir	Brawley Dr	Brawley Cir	2,181	25	6,058	3	1	2	51	1370	1370 - Brawley Cir + Others	4530	12793	50					34
343246932	3039	470	5	Brawley Cir	Brawley Way	Brawley Cir	284	26	821	3	1	1	48	1370	1370 - Brawley Cir + Others	4530	12793	50					34
343246929	3040	470	10	Brawley Cir	Brawley Dr	Brawley Way	405	23	1,035	3	1	3	72	1370	1370 - Brawley Cir + Others	4530	12793	50					34
343246925	3012	480	5	Brawley Dr	SW END	Brawley Cir	734	25	2,038	3	1	2	50	1370	1370 - Brawley Cir + Others	4530	12793	50					34
343246930	2959	490	5	Brawley Way	Brawley Cir	Berkford Cir	554	26	1,601	3	1	1	45	1370	1370 - Brawley Cir + Others	4530	12793	50					34
343246453	1672	500	5	Brenton Dr	Ashford Dunwoody Rd	Brenton Way	431	24	1,149	3	1	1	32	2410	2410 - Brenton Dr + Others	1485	4174	40	2019	56	Thick Olay + RR2 (>2.0)	22,021	91
343246460	1673	500	10	Brenton Dr	Brenton Way	Edenton Ct	367	24	980	3	1	2	43	2410	2410 - Brenton Dr + Others	1485	4174	40	2019	56	Thick Olay + RR2 (>2.0)	18,782	91
343246426	2958	520	5	Brenton Way	W Nancy Creek Dr	Brenton Ct	677	25	1,882	3	1	3	89	1380	1380 - Brenton Way	677	1882	89					82
343246240	3925	530	5	Breton Cir	Breton Ct	Rennes Dr	219	20	486	3	1	1	42	1390	1390 - Breton Cir + Others	3265	8439	53					40
343246243	3926	530	10	Breton Cir	Rennes Dr	Chambord Way	1,483	23	3,789	3	1	3	53	1390	1390 - Breton Cir + Others	3265	8439	53					40
343246236	3927	530	15	Breton Cir	Finistere Ct	Chambord Way	635	21	1,481	3	1	3	60	1390	1390 - Breton Cir + Others	3265	8439	53					40
343246235	3928	530	20	Breton Cir	Woodrow Way	Finistere Ct	313	24	834	3	1	3	63	1390	1390 - Breton Cir + Others	3265	8439	53					40
343246241	3899	540	5	Breton Ct	NW END	Breton Cir	1,333	27	3,999	3	1	1	39	1400	1400 - Breton Ct	1333	3999	39	2019	60	Partial ACP Recon	155,208	94
343253784	2002	550	5	Briarwood Ct	Northeast Expy	NW END	427	46	2,181	3	1	3	56	1410	1410 - Briarwood Ct	427	2181	56					44
343245294	2540	560	5	Briarwood Hills Dr	Briarwood Rd	Telford Dr	1,076	22	2,630	3	1	3	80	4090	4090 - Briarwood Hills Dr + Others	1467	3542	82					75
343245267	5123	580	5	Briarwood Rd	N Druid Hills Rd	Logan Cir	782	23	1,997	2	1	1	94	1420	1420 - Briarwood Rd	3662	10826	94					86

City of Brookhaven, GA
Appendix C - Rehab Plan by Segment

Brookhaven - \$4.0 / \$2.5M Program

Segment ID	GISID	Street Number	Block Number	Street Name	From Street	To Street	Pavement Length (ft)	Pavement Width (ft)	Pavement Area (yd2)	Agency FunCL Cd	Pavement Type Cd	Strength Rating	Current PCI	SuperSeg ID	SuperSeg Description	SuperSeg Length (ft)	SuperSeg Area (yd2)	SuperSeg PCI	Selected Rehab Year	Rehab Code	Rehab Activity	Segment Cost (\$)	Final PCI
343245289	2611	580	10	Briarwood Rd	Limehurst Dr	Logan Cir	1,053	31	3,628	2	1	3	94	1420	1420 - Briarwood Rd	3662	10826	94					86
343245291	1925	580	15	Briarwood Rd	Coosawatee Dr	Briarwood Hills Dr	248	30	826	2	1	3	94	1420	1420 - Briarwood Rd	3662	10826	94					86
422300031	2610	580	20	Briarwood Rd	Coosawatee Dr	Briarwood Rd	743	25	2,065	2	1	3	94	1420	1420 - Briarwood Rd	3662	10826	94					86
442753854	2609	580	25	Briarwood Rd	Briarwood Rd	Coosawatee Dr	145	23	372	2	1	1	94	1420	1420 - Briarwood Rd	3662	10826	94					86
423445336	1926	580	30	Briarwood Rd	Coosawatee Dr	Driveway	82	26	237	2	1	1	94	1420	1420 - Briarwood Rd	3662	10826	94					86
423445337	1927	580	35	Briarwood Rd	Driveway	Briarwood Way	111	26	319	2	1	1	94	1420	1420 - Briarwood Rd	3662	10826	94					86
408860761	1928	580	40	Briarwood Rd	Briarwood Park Rd	Briarwood Way	498	25	1,382	2	1	3	94	1420	1420 - Briarwood Rd	3662	10826	94					86
408860766	1929	580	45	Briarwood Rd	Briarwood Industrial Ct	Buford Hwy	2,336	49	12,719	1	1	3	94	1440	1440 - Briarwood Rd	2939	14393	90					81
4088607661	101929	580	45	Briarwood Rd	Buford Hwy	Briarwood Park Rd	1,545	24	4,121	1	1	1	94	1430	1430 - Briarwood Rd	1545	4121	94					84
408851192	2504	580	50	Briarwood Rd	Northeast Expy	Briarwood Industrial Ct	603	25	1,674	1	1	3	59	1440	1440 - Briarwood Rd	2939	14393	90					81
422300047	2598	590	5	Briarwood Way	Driveway	Drew Valley Rd	382	21	891	3	1	1	42	1450	1450 - Briarwood Way	1427	3911	41	2020	60	Partial ACP Recon	34,579	95
422300051	2599	590	10	Briarwood Way	Briarwood Rd	Driveway	1,045	26	3,020	3	1	1	41	1450	1450 - Briarwood Way	1427	3911	41	2020	60	Partial ACP Recon	117,205	95
442754891	3468	600	5	Brookhaven Close	SW END	Ashford Dunwoody Rd	745	26	2,153	3	1	1	46	1460	1460 - Brookhaven Close	745	2153	46	2017	50	Thick Olay (>2.0)	37,584	88
343243940	1144	620	5	Brookhaven Dr	Peachtree Rd	W Brookhaven Dr	826	32	2,938	3	1	3	78	1470	1470 - Brookhaven Dr	2535	8129	85					77
442738792	3869	620	10	Brookhaven Dr	W Brookhaven Dr	W Brookhaven Dr	325	27	974	3	1	2	89	1470	1470 - Brookhaven Dr	2535	8129	85					77
442739918	3868	620	15	Brookhaven Dr	W Brookhaven Dr	E Brookhaven Dr	430	27	1,291	3	1	2	97	1470	1470 - Brookhaven Dr	2535	8129	85					77
343859226	1145	620	20	Brookhaven Dr	E Brookhaven Dr	E Brookhaven Dr	296	29	952	3	1	2	95	1470	1470 - Brookhaven Dr	2535	8129	85					77
408880174	1146	620	25	Brookhaven Dr	E Brookhaven Dr	Peachtree Rd	658	27	1,974	3	1	3	81	1470	1470 - Brookhaven Dr	2535	8129	85					77
442738564	3678	1790	5	Brookhaven Dr	Mabry Rd	EAST END	553	28	1,720	3	1	3	52	1480	1480 - Brookhaven Dr	553	1720	52					39
416040870	3673	1800	5	Brookhaven Dr	E Brookhaven Dr	Farmington Ln	123	23	314	3	1	3	61	2570	2570 - Farmington Ln + Others	890	1933	68					57
343243954	3674	1800	10	Brookhaven Dr	Mabry Rd	Farmington Ln	2,351	26	6,791	3	1	3	93	1490	1490 - Brookhaven Dr + Others	4272	12427	88					81
343251520	3675	1800	15	Brookhaven Dr	E Brookhaven Dr	Mabry Rd	1,279	26	3,696	3	1	3	86	1490	1490 - Brookhaven Dr + Others	4272	12427	88					81
343251526	3676	1800	20	Brookhaven Dr	E Brookhaven Dr	Brookhaven Grn	381	26	1,100	3	1	3	85	1490	1490 - Brookhaven Dr + Others	4272	12427	88					81
343859228	3677	1810	5	Brookhaven Dr	Brookhaven Dr	E Brookhaven Dr	261	29	840	3	1	3	63	1490	1490 - Brookhaven Dr + Others	4272	12427	88					81
343859223	3661	4470	5	Brookhaven Dr	W Brookhaven Dr	Brookhaven Dr	310	26	896	3	1	2	97	1500	1500 - Brookhaven Dr + Others	1812	5179	94					86
416040852	3655	4480	5	Brookhaven Dr	W Brookhaven Dr	W Brookhaven Dr	1,190	24	3,172	3	1	3	92	1500	1500 - Brookhaven Dr + Others	1812	5179	94					86
442739917	3660	4480	10	Brookhaven Dr	Brookhaven Dr	W Brookhaven Dr	312	32	1,111	3	1	2	97	1500	1500 - Brookhaven Dr + Others	1812	5179	94					86
408880159	1975	630	5	Brookhaven Garden Ln	Cortez Ln	EAST END	650	26	1,878	3	1	3	59	2110	2110 - Cortez Ln + Others	2471	6803	60					48
408880251	3814	640	5	Brookhaven Gln	Osborne Rd	NE END	549	29	1,771	3	1	1	36	2560	2560 - Dickson St + Others	1956	5230	36	2017	60	Partial ACP Recon	68,731	91
470878288	95	4360	5	Brookhaven Hideaway Ct	Standard Dr	NORTH END	274	32	974	3	1	3	53	1510	1510 - Brookhaven Hideaway Ct	274	974	53	2019	50	Thick Olay (>2.0)	17,002	91
500000031	10010	5090	5	Brookhaven Hills	WEST END	Ashford Dunwoody Rd	325	24	868	3	1	3	57	1520	1520 - Brookhaven Hills	325	868	57					45
408880237	3813	660	5	Brookhaven Ln	Mabry Rd	EAST END	316	29	1,018	3	1	1	38	1530	1530 - Brookhaven Ln	316	1018	38	2018	60	Partial ACP Recon	39,515	93
343243992	3810	670	5	Brookhaven Ln	WEST END	Mabry Rd	379	29	1,223	3	1	2	96	1540	1540 - Brookhaven Ln	379	1223	96					87
408880285	3291	690	5	Brookhaven Trce	SW END	Ashford Dunwoody Rd	741	25	2,059	3	1	1	34	1550	1550 - Brookhaven Trce	741	2059	34	2017	60	Partial ACP Recon	79,917	91
465684350	1042	700	5	Brookhaven Walk	Osborne Rd	Osborne Rd	789	21	1,842	3	1	3	51	1560	1560 - Brookhaven Walk	789	1842	51					38
500000062	20213	6010	5	Brookhaven Walk Way	Mabry Rd	Brookhaven Walk Way	537	24	1,432	3	1	3	79	1570	1570 - Brookhaven Walk Way	537	1432	79					72
343246401	4455	710	5	Brooklawn Ct	Brooklawn Rd	NE END	347	29	1,118	3	1	1	41	1580	1580 - Brooklawn Ct	347	1118	41	2019	60	Partial ACP Recon	43,377	94
408880368	4434	720	5	Brooklawn Rd	Westbrooke Way	Brooklawn Ct	1,369	25	3,804	3	1	3	83	1590	1590 - Brooklawn Rd	2067	5743	85					77
343246398	4433	720	10	Brooklawn Rd	Brooklawn Ct	W Nancy Creek Dr	698	25	1,939	3	1	2	88	1590	1590 - Brooklawn Rd	2067	5743	85					77
500000042	20120	5600	5	Brookleigh Ln	Ashton Woods Dr	Brookleigh Ln	72	29	232	3	1	3	83	1600	1600 - Brookleigh Ln	552	1513	87					78
500000043	20122	5600	10	Brookleigh Ln	Brookleigh Ln	Brookleigh Ln	480	24	1,281	3	1	2	87	1600	1600 - Brookleigh Ln	552	1513	87					78
500000044	20148	5610	5	Brookleigh Ln	Canopy Chase	Brookleigh Ln	584	23	1,493	3	1	2	97	1610	1610 - Brookleigh Ln	725	1852	97					87
500000040	20111	5610	10	Brookleigh Ln	Brookleigh Ln	EAST END	141	23	359	3	1	2	97	1610	1610 - Brookleigh Ln	725	1852	97					87

City of Brookhaven, GA
Appendix C - Rehab Plan by Segment

Brookhaven - \$4.0 / \$2.5M Program

Segment ID	GISID	Street Number	Block Number	Street Name	From Street	To Street	Pavement Length (ft)	Pavement Width (ft)	Pavement Area (yd2)	Agency FunCL Cd	Pavement Type Cd	Strength Rating	Current PCI	SuperSeg ID	SuperSeg Description	SuperSeg Length (ft)	SuperSeg Area (yd2)	SuperSeg PCI	Selected Rehab Year	Rehab Code	Rehab Activity	Segment Cost (\$)	Final PCI
343244344	167	730	5	Brookshire Ln	N Druid Hills Rd	Fairway Cir	430	25	1,196	3	1	2	87	1620	1620 - Brookshire Ln	1232	3244	93					84
343244346	2527	730	10	Brookshire Ln	Fairway Cir	Fairway Cir	802	23	2,048	3	1	2	96	1620	1620 - Brookshire Ln	1232	3244	93					84
343246266	694	740	5	Browning Ln	Tennyson Pl	NORTH END	268	31	924	3	1	2	96	4110	4110 - Tennyson Pl + Others	1178	3299	95					86
343246413	3139	750	5	Bubbling Creek Rd	Runnymede Rd	Harts Mill Rd	976	25	2,711	3	1	3	49	1630	1630 - Bubbling Creek Rd	3067	8519	48	2017	50	Thick Olay (>2.0)	47,334	89
343246356	3138	750	10	Bubbling Creek Rd	Runnymede Rd	Shadow Ln	1,588	25	4,411	3	1	3	49	1630	1630 - Bubbling Creek Rd	3067	8519	48	2017	50	Thick Olay (>2.0)	77,016	89
343246365	1610	750	15	Bubbling Creek Rd	Shadow Ln	Woodstream Cir	503	25	1,397	3	1	1	42	1630	1630 - Bubbling Creek Rd	3067	8519	48	2017	50	Thick Olay (>2.0)	24,391	89
500000028	10003	5020	5	Buckhead Ct	SOUTH END	Buckhead Ln	459	22	1,122	3	1	3	79	1640	1640 - Buckhead Ln + Others	1678	4585	75					67
500000026	10001	5010	5	Buckhead Ln	Shady Valley Dr	Buckhead Ct	176	23	449	3	1	2	82	1640	1640 - Buckhead Ln + Others	1678	4585	75					67
500000027	10002	5010	10	Buckhead Ln	SOUTH END	Buckhead Ct	1,043	26	3,013	3	1	3	72	1640	1640 - Buckhead Ln + Others	1678	4585	75					67
470107590	334	760	5	Buckhead Valley Ct	Buckhead Valley Ln	EAST END	169	35	657	3	1	3	63	1650	1650 - Buckhead Valley Ln + Others	1336	3853	65					54
470107589	4828	770	5	Buckhead Valley Ln	Buckhead Valley Ct	Childers Rd	403	24	1,075	3	1	3	70	1650	1650 - Buckhead Valley Ln + Others	1336	3853	65					54
470107588	4829	770	10	Buckhead Valley Ln	SOUTH END	Buckhead Valley Ct	763	25	2,121	3	1	3	62	1650	1650 - Buckhead Valley Ln + Others	1336	3853	65					54
343245468	2546	780	5	Burch Cir	Drew Valley Rd	Drew Valley Rd	1,852	26	5,350	3	1	2	54	1660	1660 - Burch Cir	1852	5350	54	2020	50	Thick Olay (>2.0)	93,413	92
343245473	2608	790	5	Bynum Rd	Drew Valley Rd	Drew Valley Rd	1,092	28	3,398	3	1	1	38	1670	1670 - Bynum Rd	1092	3398	38	2018	60	Partial ACP Recon	131,887	93
343246175	4454	800	5	Byrnwyck Ct	Byrnwyck Pl	NW END	422	30	1,407	3	1	1	35	1680	1680 - Byrnwyck Pl + Others	2818	8819	40	2019	60	Partial ACP Recon	54,608	94
343246170	702	810	5	Byrnwyck Pl	Old Johnson Ferry Rd	Byrnwyck Rd	223	28	693	3	1	2	95	1690	1690 - Byrnwyck Rd + Others	6901	19356	93					84
343246171	703	810	10	Byrnwyck Pl	Byrnwyck Rd	Ives Trl	323	26	933	3	1	3	62	1680	1680 - Byrnwyck Pl + Others	2818	8819	40	2019	60	Partial ACP Recon	36,211	94
343246173	4438	810	15	Byrnwyck Pl	Ives Trl	Byrnwyck Ct	273	28	851	3	1	1	37	1680	1680 - Byrnwyck Pl + Others	2818	8819	40	2019	60	Partial ACP Recon	33,029	94
343246402	704	810	20	Byrnwyck Pl	Byrnwyck Ct	Byrnwyck Way	307	23	785	3	1	3	51	1680	1680 - Byrnwyck Pl + Others	2818	8819	40	2019	60	Partial ACP Recon	30,467	94
343246403	4437	810	25	Byrnwyck Pl	Byrnwyck Way	Downing Ln	344	23	880	3	1	1	23	1680	1680 - Byrnwyck Pl + Others	2818	8819	40	2019	60	Partial ACP Recon	34,154	94
343253688	705	810	30	Byrnwyck Pl	Downing Ln	EAST END	202	24	538	3	1	1	31	1680	1680 - Byrnwyck Pl + Others	2818	8819	40	2019	60	Partial ACP Recon	20,881	94
343246434	4432	820	5	Byrnwyck Rd	WEST END	Hovis Ct	543	26	1,569	3	1	2	97	1690	1690 - Byrnwyck Rd + Others	6901	19356	93					84
343246431	4431	820	10	Byrnwyck Rd	Preston Ct	Hovis Ct	1,693	23	4,327	3	1	2	91	1690	1690 - Byrnwyck Rd + Others	6901	19356	93					84
442738603	4430	820	15	Byrnwyck Rd	Fernway Ct	Preston Ct	1,123	23	2,871	3	1	2	90	1690	1690 - Byrnwyck Rd + Others	6901	19356	93					84
343246178	4429	820	20	Byrnwyck Rd	Byrnwyck Trl	Fernway Ct	665	26	1,920	3	1	2	86	1690	1690 - Byrnwyck Rd + Others	6901	19356	93					84
343246169	4428	820	25	Byrnwyck Rd	Byrnwyck Pl	Byrnwyck Trl	1,415	24	3,772	3	1	2	96	1690	1690 - Byrnwyck Rd + Others	6901	19356	93					84
442738602	4422	830	5	Byrnwyck Trl	Byrnwyck Rd	NE END	501	27	1,504	3	1	2	95	1690	1690 - Byrnwyck Rd + Others	6901	19356	93					84
343246404	4416	840	5	Byrnwyck Way	Byrnwyck Pl	NORTH END	479	27	1,438	3	1	3	82	1700	1700 - Byrnwyck Way	479	1438	82					75
343245801	3421	850	4	Caldwell Rd	Caldwell Rd	Parkridge Dr	159	32	566	3	1	3	82	1710	1710 - Caldwell Rd	2064	8331	91					84
343245792	3422	850	5	Caldwell Rd	Templewood Dr	Caldwell Rd	432	27	1,296	3	1	3	86	1710	1710 - Caldwell Rd	2064	8331	91					84
343245790	3306	850	10	Caldwell Rd	Cravenridge Dr	Templewood Dr	581	41	2,648	3	1	3	93	1710	1710 - Caldwell Rd	2064	8331	91					84
343245788	1470	850	15	Caldwell Rd	Cynthia Dr	Cravenridge Dr	353	41	1,609	3	1	3	95	1710	1710 - Caldwell Rd	2064	8331	91					84
343245785	1469	850	20	Caldwell Rd	Redding Rd	Cynthia Dr	538	37	2,212	3	1	3	91	1710	1710 - Caldwell Rd	2064	8331	91					84
343281886	3307	850	25	Caldwell Rd	Ashford Rd	Ashford Park Ct	887	30	2,957	3	1	2	97	1720	1720 - Caldwell Rd	3670	14372	89					81
420791597	1468	850	30	Caldwell Rd	Alden Place Dr	Ashford Rd	249	36	995	3	1	2	92	1720	1720 - Caldwell Rd	3670	14372	89					81
442738785	3308	850	35	Caldwell Rd	Cheshire Way	Alden Place Dr	2,535	37	10,420	3	1	3	86	1720	1720 - Caldwell Rd	3670	14372	89					81
343245434	3309	850	40	Caldwell Rd	E Osborne Rd	Cheshire Way	1,358	21	3,168	3	1	3	52	1730	1730 - Caldwell Rd	3189	7565	53					40
343245421	1467	850	45	Caldwell Rd	Oaklawn Ave	E Osborne Rd	240	19	507	3	1	3	59	1730	1730 - Caldwell Rd	3189	7565	53					40
343245418	1466	850	50	Caldwell Rd	Sunland Dr	Oaklawn Ave	458	21	1,069	3	1	3	57	1730	1730 - Caldwell Rd	3189	7565	53					40
343245386	3310	850	55	Caldwell Rd	Sunland Dr	Green Meadows Ln	665	22	1,627	3	1	3	58	1730	1730 - Caldwell Rd	3189	7565	53					40
343245383	3311	850	60	Caldwell Rd	Dresden Dr	Green Meadows Ln	467	23	1,194	3	1	1	43	1730	1730 - Caldwell Rd	3189	7565	53					40
343246303	3689	860	5	Cambridge Ct	SW END	Waddeston Way	694	29	2,236	3	1	2	51	1740	1740 - Cambridge Ct	694	2236	51	2019	50	Thick Olay (>2.0)	39,038	91
343245444	1263	870	5	Camille Dr	E Osborne Rd	NORTH END	208	21	486	3	1	3	77	1750	1750 - Camille Dr	1547	4205	53	2020	50	Thick Olay (>2.0)	8,486	92

City of Brookhaven, GA
Appendix C - Rehab Plan by Segment

Brookhaven - \$4.0 / \$2.5M Program

Segment ID	GISID	Street Number	Block Number	Street Name	From Street	To Street	Pavement Length (ft)	Pavement Width (ft)	Pavement Area (yd2)	Agency FunCL Cd	Pavement Type Cd	Strength Rating	Current PCI	SuperSeg ID	SuperSeg Description	SuperSeg Length (ft)	SuperSeg Area (yd2)	SuperSeg PCI	Selected Rehab Year	Rehab Code	Rehab Activity	Segment Cost (\$)	Final PCI
343245440	1262	870	10	Camille Dr	Wilford Dr	E Osborne Rd	927	25	2,574	3	1	2	49	1750	1750 - Camille Dr	1547	4205	53	2020	50	Thick Olay (>2.0)	44,942	92
343245414	1261	870	15	Camille Dr	Dresden Dr	Wilford Dr	412	25	1,146	3	1	3	51	1750	1750 - Camille Dr	1547	4205	53	2020	50	Thick Olay (>2.0)	20,009	92
343246530	3027	880	5	Candler Lake Ct	Candler Lake East	NE END	390	29	1,256	3	1	3	73	1760	1760 - Candler Lake Ct	390	1256	73					64
343282658	3055	890	5	Candler Lake East	E Nancy Creek Dr	Candler Lake Ct	873	24	2,328	3	1	2	54	1770	1770 - Candler Lake East	3019	8605	52					38
343246529	3054	890	10	Candler Lake East	Candler Lake Ct	Nancy Creek Way	707	27	2,120	3	1	3	53	1770	1770 - Candler Lake East	3019	8605	52					38
343246524	3053	890	15	Candler Lake East	W Nancy Creek Dr	Nancy Creek Way	1,439	26	4,157	3	1	1	51	1770	1770 - Candler Lake East	3019	8605	52					38
408880389	1657	900	5	Candler Lake West	Hasty Ct	Ashwoody Ct	402	20	894	3	1	1	44	1780	1780 - Candler Lake West + Others	4202	10948	49					34
343246528	1656	900	10	Candler Lake West	Navajo Trl	Hasty Ct	571	21	1,333	3	1	2	50	1780	1780 - Candler Lake West + Others	4202	10948	49					34
343246527	3050	900	15	Candler Lake West	Murphey Candler Ct	Navajo Trl	469	22	1,148	3	1	3	59	1780	1780 - Candler Lake West + Others	4202	10948	49					34
343246525	3051	900	20	Candler Lake West	W Candlerlake Ct	Murphey Candler Ct	723	25	2,009	3	1	3	59	1780	1780 - Candler Lake West + Others	4202	10948	49					34
442738803	3052	900	25	Candler Lake West	W Nancy Creek Dr	W Candlerlake Ct	667	25	1,852	3	1	3	60	1780	1780 - Candler Lake West + Others	4202	10948	49					34
343246523	1701	4490	5	Candlerlake Ct	WEST END	Candler Lake West	232	25	645	3	1	1	34	1780	1780 - Candler Lake West + Others	4202	10948	49					34
343245628	1392	910	5	Canmont Dr	Skyland Dr	Stoland Dr	630	24	1,681	3	1	1	46	1790	1790 - Canmont Dr	1568	4286	54					40
343245629	3433	910	10	Canmont Dr	Stoland Dr	Boland Dr	470	24	1,254	3	1	1	49	1790	1790 - Canmont Dr	1568	4286	54					40
343245880	3432	910	15	Canmont Dr	Canmont Dr	Clairmont Rd	468	26	1,351	3	1	3	70	1790	1790 - Canmont Dr	1568	4286	54					40
343245399	1393	920	5	Canoochee Dr	Ellijay Dr	Appalachee Dr	620	26	1,791	3	1	2	47	1800	1800 - Canoochee Dr	1087	3139	42	2019	60	Partial ACP Recon	69,515	94
343245401	1394	920	10	Canoochee Dr	Appalachee Dr	Oostanaula Dr	467	26	1,348	3	1	1	35	1800	1800 - Canoochee Dr	1087	3139	42	2019	60	Partial ACP Recon	52,321	94
343245407	3431	920	15	Canoochee Dr	Oostanaula Dr	Conasauga Ave	227	26	655	3	1	3	83	1810	1810 - Conasauga Ave + Others	765	2210	82					75
470878139	688	930	5	Canyon Ridge Ct	Bluffhaven Way	NORTH END	709	26	2,047	3	1	3	81	1320	1320 - Bluffhaven Way + Others	3274	8441	70					59
343245652	3922	940	10	Capital Club Cir	Capital Club Cir	Capital Club Cir	597	25	1,658	3	1	1	94	1820	1820 - Capital Club Cir + Others	1243	3454	94					86
442738589	3923	950	5	Capital Club Cir	Capital Club Cir	Capital Club Cir	646	25	1,795	3	1	1	94	1820	1820 - Capital Club Cir + Others	1243	3454	94					86
343245653	1121	950	10	Capital Club Cir	Capital Club Cir	Osborne Rd	143	25	397	3	1	2	90	1830	1830 - Capital Club Cir	143	397	90					82
343245621	3320	960	5	Carlton Pl	Dresden Dr	Skyland Dr	1,033	22	2,525	3	1	2	95	1840	1840 - Carlton Pl	1033	2525	95					86
343254404	3430	970	5	Cartecay Dr	Sylvan Cir	Coosawattee Dr	809	26	2,336	3	1	1	43	1850	1850 - Cartecay Dr	1625	4516	54					40
343245333	3429	970	10	Cartecay Dr	Coosawattee Dr	Appalachee Dr	303	19	639	3	1	3	63	1850	1850 - Cartecay Dr	1625	4516	54					40
343245336	3428	970	15	Cartecay Dr	Appalachee Dr	Oostanaula Dr	514	27	1,541	3	1	3	67	1850	1850 - Cartecay Dr	1625	4516	54					40
343246224	3944	980	5	Cates Ave	Mae Ave	Osborne Rd	632	19	1,333	3	1	3	74	1860	1860 - Cates Ave + Others	3698	7686	68					58
343246152	1115	980	10	Cates Ave	Francis St	Mae Ave	325	16	578	3	1	3	77	1860	1860 - Cates Ave + Others	3698	7686	68					58
343244029	1114	980	15	Cates Ave	Victoria St	Francis St	291	17	550	3	1	3	70	1860	1860 - Cates Ave + Others	3698	7686	68					58
343244027	3945	980	20	Cates Ave	Windsor Pkwy	Victoria St	368	19	776	3	1	2	48	1860	1860 - Cates Ave + Others	3698	7686	68					58
343245658	1043	990	5	Chalfont Walk	Osborne Rd	Bankshill Row	404	23	1,032	3	1	1	31	1230	1230 - Newbridge Trce + Others	2258	6878	30					21
343246231	4038	1000	5	Chambord Way	Woodrow Way	Breton Cir	889	24	2,370	3	1	3	94	1870	1870 - Chambord Way	889	2370	94					87
343251242	2689	1010	5	Chamdun Pl	WEST END	Chamblee Dunwoody Rd	729	26	2,106	3	1	1	35	4480	4480 - Chamdun Pl + Others	1447	3940	36	2017	60	Partial ACP Recon	81,743	91
343246449	3008	1030	5	Chaucer Ln	Chaucer Wood	Becket Dr	1,292	25	3,588	3	1	1	44	1880	1880 - Chaucer Ln	1645	4610	44	2021	60	Partial ACP Recon	139,242	97
343246454	1680	1030	10	Chaucer Ln	Becket Dr	Ashford Dunwoody Rd	354	26	1,022	3	1	2	46	1880	1880 - Chaucer Ln	1645	4610	44	2021	60	Partial ACP Recon	39,661	97
343246287	4457	1040	5	Chelsea Cres	W Nancy Creek Dr	EAST END	1,087	24	2,898	3	1	1	40	3290	3290 - Nancy Creek Dr + Others	3431	10335	52					38
343245678	1482	1050	5	Cheshire Way	Caldwell Rd	Green Meadows Ln	378	31	1,302	3	1	1	45	1890	1890 - Cheshire Way	1012	3133	46	2017	50	Thick Olay (>2.0)	22,731	88
343245679	3284	1050	10	Cheshire Way	Green Meadows Ln	Valvedere Dr	634	26	1,830	3	1	2	47	1890	1890 - Cheshire Way	1012	3133	46	2017	50	Thick Olay (>2.0)	31,949	88
343246520	3026	1060	5	Chesson Ct	W Nancy Creek Dr	NW END	291	34	1,101	3	1	1	35	1900	1900 - Chesson Ct	291	1101	35	2017	56	Thick Olay + RR2 (>2.0)	21,102	88
408881850	418	1080	5	Childers Rd	Shady Valley Dr	Hedge Rose Dr	401	25	1,113	3	1	1	36	1910	1910 - Childers Rd	1047	2704	38	2018	60	Partial ACP Recon	43,195	93
465683675	419	1080	10	Childers Rd	Hedge Rose Dr	Buckhead Valley Ln	195	22	476	3	1	1	38	1910	1910 - Childers Rd	1047	2704	38	2018	60	Partial ACP Recon	18,474	93
465683676	420	1080	15	Childers Rd	Buckhead Valley Ln	Childers Pl	55	24	147	3	1	3	54	1910	1910 - Childers Rd	1047	2704	38	2018	60	Partial ACP Recon	5,705	93
470107596	421	1080	20	Childers Rd	Childers Pl	N Druid Hills Rd	396	22	968	3	1	1	37	1910	1910 - Childers Rd	1047	2704	38	2018	60	Partial ACP Recon	37,568	93

City of Brookhaven, GA
Appendix C - Rehab Plan by Segment

Brookhaven - \$4.0 / \$2.5M Program

Segment ID	GISID	Street Number	Block Number	Street Name	From Street	To Street	Pavement Length (ft)	Pavement Width (ft)	Pavement Area (yd2)	Agency FunCL Cd	Pavement Type Cd	Strength Rating	Current PCI	SuperSeg ID	SuperSeg Description	SuperSeg Length (ft)	SuperSeg Area (yd2)	SuperSeg PCI	Selected Rehab Year	Rehab Code	Rehab Activity	Segment Cost (\$)	Final PCI
343246475	3141	1090	5	Chippewa Pl	Iroquois Path	Navajo Trl	728	27	2,185	3	1	1	44	1920	1920 - Chippewa Pl + Others	2178	6263	49					34
343246474	1607	1090	10	Chippewa Pl	Oconee Pass	Iroquois Path	459	26	1,327	3	1	2	53	1920	1920 - Chippewa Pl + Others	2178	6263	49					34
408858182	1606	1090	15	Chippewa Pl	SOUTH END	Oconee Pass	272	25	754	3	1	1	28	1920	1920 - Chippewa Pl + Others	2178	6263	49					34
343244424	2003	1100	5	Clairmont Ct	WEST END	Clairmont Way	227	33	832	3	1	1	94	1950	1950 - Clairmont Ct	227	832	94					86
343244428	1986	1110	5	Clairmont Pl	WEST END	Clairmont Way	241	33	884	3	1	1	98	1960	1960 - Clairmont Pl	400	1237	98					90
343244441	1987	1110	10	Clairmont Pl	Clairmont Way	EAST END	159	20	353	3	1	1	98	1960	1960 - Clairmont Pl	400	1237	98					90
343246020	1549	1120	5	Clairmont Rd	9th St	Airport Rd	374	59	2,453	1	1	3	49	1930	1930 - Clairmont Rd	4058	24666	53	2020	56	Thick Olay + RR2 (>2.0)	63,473	92
408871315	1548	1120	10	Clairmont Rd	Tobey Rd	9th St	1,223	59	8,019	1	1	3	60	1930	1930 - Clairmont Rd	4058	24666	53	2020	56	Thick Olay + RR2 (>2.0)	207,496	92
424395631	1547	1120	15	Clairmont Rd	Georgian Dr E	Tobey Rd	430	45	2,152	1	1	3	53	1930	1930 - Clairmont Rd	4058	24666	53	2020	56	Thick Olay + RR2 (>2.0)	55,684	92
343246004	1546	1120	20	Clairmont Rd	Bragg St	Georgian Dr E	1,112	50	6,179	1	1	3	53	1930	1930 - Clairmont Rd	4058	24666	53	2020	56	Thick Olay + RR2 (>2.0)	159,885	92
343245999	1545	1120	25	Clairmont Rd	Manville Dr	Bragg St	468	56	2,912	1	1	3	52	1930	1930 - Clairmont Rd	4058	24666	53	2020	56	Thick Olay + RR2 (>2.0)	75,350	92
343245883	1544	1120	30	Clairmont Rd	Dresden Dr	Manville Dr	450	59	2,951	1	1	1	38	1930	1930 - Clairmont Rd	4058	24666	53	2020	56	Thick Olay + RR2 (>2.0)	76,359	92
431175670	1349	1130	5	Clairmont Rd	Canmont Dr	Dresden Dr	389	58	2,505	1	1	1	42	1940	1940 - Clairmont Rd	2853	18733	52	2018	50	Thick Olay (>2.0)	59,043	88
431175673	1348	1130	10	Clairmont Rd	Raven Hill Dr	Canmont Dr	1,177	58	7,586	1	1	3	61	1940	1940 - Clairmont Rd	2853	18733	52	2018	50	Thick Olay (>2.0)	178,803	88
343245870	3473	1130	15	Clairmont Rd	Skyland Rd	Raven Hill Dr	456	63	3,193	1	1	3	51	1940	1940 - Clairmont Rd	2853	18733	52	2018	50	Thick Olay (>2.0)	75,259	88
343245867	3474	1130	20	Clairmont Rd	Buford Hwy	Skyland Rd	831	59	5,448	1	1	1	43	1940	1940 - Clairmont Rd	2853	18733	52	2018	50	Thick Olay (>2.0)	128,410	88
408860620	2083	1140	5	Clairmont Way	Clairmont Ct	Clairmont Pl	395	23	1,010	3	1	3	80	1970	1970 - Clairmont Way	1936	5338	72					63
343251664	2259	1140	10	Clairmont Way	Somervale Ct	Clairmont Ct	428	26	1,237	3	1	3	81	1970	1970 - Clairmont Way	1936	5338	72					63
343251672	2258	1140	15	Clairmont Way	Somervale Ct	Clairmont Rd	1,113	25	3,091	3	1	3	66	1970	1970 - Clairmont Way	1936	5338	72					63
431526690	118	1150	5	Clearview Dr	N Druid Hills Rd	EAST END	1,099	23	2,809	3	1	2	44	1990	1990 - Clearview Dr	1099	2809	44	2020	56	Thick Olay + RR2 (>2.0)	53,842	92
408860685	2494	3020	5	Cliff Valley Way	Lenox Park Blvd	Coosawatee Dr	2,055	40	9,133	3	1	2	53	2000	2000 - Cliff Valley Way	3133	13926	50					34
343244353	1991	3020	10	Cliff Valley Way	Coosawatee Dr	Buford Hwy	1,078	40	4,792	3	1	2	44	2000	2000 - Cliff Valley Way	3133	13926	50					34
442732583	3918	1160	5	Club Commons Cir	Club Commons Cir	Mabry Rd	1,369	24	3,650	3	1	1	42	2010	2010 - Club Commons Cir	1369	3650	42	2020	60	Partial ACP Recon	141,666	95
422303872	1269	1820	5	Club Dr	E Club Ct	Peachtree Rd	723	17	1,366	3	1	1	31	1280	1280 - Bellaire Dr + Others	1657	4063	31	2017	60	Partial ACP Recon	53,021	91
343244009	3883	1170	5	Club Pl	Mabry Rd	EAST END	655	26	1,891	3	1	1	45	2020	2020 - Club Pl	655	1891	45	2021	60	Partial ACP Recon	73,390	97
343245692	3709	1180	5	Club Trce	WEST END	Osborne Rd	754	25	2,096	3	1	3	57	2030	2030 - Club Trce	754	2096	57	2018	40	Moderate Olay (1.5-2.0)	30,550	89
442738787	3845	1190	5	Club Walk Dr	WEST END	Hermance Dr	792	25	2,199	3	1	3	62	2040	2040 - Club Walk Dr	792	2199	62					51
343245285	3844	1200	5	Colonial Dr	Standard Dr	Peachtree Rd	832	23	2,125	3	1	3	55	2050	2050 - Colonial Dr	3606	9214	64					54
343245271	123	1200	10	Colonial Dr	Oglethorpe Ave	Standard Dr	351	22	858	3	1	3	73	2050	2050 - Colonial Dr	3606	9214	64					54
343245243	122	1200	15	Colonial Dr	Pine Grove Ave	Oglethorpe Ave	582	23	1,488	3	1	3	76	2050	2050 - Colonial Dr	3606	9214	64					54
343254274	5173	1200	20	Colonial Dr	Lenox Ridge Ct	Pine Grove Ave	645	24	1,719	3	1	3	66	2050	2050 - Colonial Dr	3606	9214	64					54
408880153	121	1200	25	Colonial Dr	Lenox Ridge Ct	Lenox Walk	575	24	1,534	3	1	3	57	2050	2050 - Colonial Dr	3606	9214	64					54
408880152	120	1200	30	Colonial Dr	Lenox Walk	Matthews St	183	23	469	3	1	3	73	2050	2050 - Colonial Dr	3606	9214	64					54
343245248	119	1200	35	Colonial Dr	Matthews St	N Druid Hills Rd	438	21	1,022	3	1	3	65	2050	2050 - Colonial Dr	3606	9214	64					54
343246534	2746	1210	5	Colt Dr	NW END	Remington Rd	491	25	1,364	3	1	3	79	2060	2060 - Colt Dr	1983	5344	74					66
343246518	2745	1210	10	Colt Dr	Remington Rd	Chamblee Dunwoody Rd	1,492	24	3,980	3	1	3	72	2060	2060 - Colt Dr	1983	5344	74					66
465684207	1363	1220	5	Conasauga Ave	Canooshee Dr	Dresden Dr	538	26	1,555	3	1	3	81	1810	1810 - Conasauga Ave + Others	765	2210	82					75
416039670	4858	1280	5	Converse Dr	Converse Dr	NE END	508	25	1,412	3	1	3	55	2070	2070 - Converse Dr	508	1412	55	2021	50	Thick Olay (>2.0)	24,657	94
343245315	3427	1290	5	Coosawatee Dr	Tugaloo Dr	Cartecay Dr	352	21	822	3	1	1	94	2080	2080 - Coosawatee Dr	2398	5306	94					86
442743726	2535	1290	10	Coosawatee Dr	Coosawatee Dr	Tugaloo Dr	412	19	869	3	1	1	94	2080	2080 - Coosawatee Dr	2398	5306	94					86
375124518	1970	1290	15	Coosawatee Dr	Noel Dr	Coosawatee Dr	203	20	450	3	1	3	94	2080	2080 - Coosawatee Dr	2398	5306	94					86
343245314	1969	1290	20	Coosawatee Dr	Telford Dr	Noel Dr	180	19	380	3	1	3	94	2080	2080 - Coosawatee Dr	2398	5306	94					86
343245296	2536	1290	25	Coosawatee Dr	Wayside Dr	Telford Dr	618	17	1,167	3	1	2	94	2080	2080 - Coosawatee Dr	2398	5306	94					86

City of Brookhaven, GA
Appendix C - Rehab Plan by Segment

Brookhaven - \$4.0 / \$2.5M Program

Segment ID	GISID	Street Number	Block Number	Street Name	From Street	To Street	Pavement Length (ft)	Pavement Width (ft)	Pavement Area (yd2)	Agency FunCL Cd	Pavement Type Cd	Strength Rating	Current PCI	SuperSeg ID	SuperSeg Description	SuperSeg Length (ft)	SuperSeg Area (yd2)	SuperSeg PCI	Selected Rehab Year	Rehab Code	Rehab Activity	Segment Cost (\$)	Final PCI
343245293	2537	1290	30	Coosawattee Dr	Brianwood Rd	Wayside Dr	633	23	1,617	3	1	3	94	2080	2080 - Coosawattee Dr	2398	5306	94					86
445262507	2539	1310	5	Coosawattee Dr	N Cliff Valley Way	Doublegate Dr	1,405	26	4,058	3	1	1	43	2090	2090 - Coosawattee Dr	1405	4058	43	2020	60	Partial ACP Recon	157,506	95
343244318	2340	1320	5	Corporate Blvd	Northeast Expy	Buford Hwy	1,518	46	7,759	3	1	3	94	2100	2100 - Corporate Blvd	1518	7759	94					87
408880158	2525	1340	5	Cortez Ln	Brookhaven Garden Ln	Coosawattee Dr	264	22	646	3	1	3	59	2110	2110 - Cortez Ln + Others	2471	6803	60					48
408880160	2523	1340	10	Cortez Ln	Brookhaven Garden Ln	Cortez Way	1,149	25	3,190	3	1	3	60	2110	2110 - Cortez Ln + Others	2471	6803	60					48
408880156	2524	1340	15	Cortez Ln	Cortez Way	Drew Valley Rd	408	24	1,089	3	1	3	63	2110	2110 - Cortez Ln + Others	2471	6803	60					48
343245454	2522	1340	20	Cortez Ln	Drew Valley Rd	Ewing Dr	488	27	1,465	3	1	2	55	2480	2480 - Nesbitt Dr + Others	3812	11077	50					36
343245456	2521	1340	25	Cortez Ln	Ewing Dr	Nesbitt Dr	378	26	1,091	3	1	3	44	2480	2480 - Nesbitt Dr + Others	3812	11077	50					36
343245327	1931	1350	5	Cortez Way	Noel Dr	Cortez Way	205	16	365	3	1	2	42	2120	2120 - Noel Dr + Others	1869	4110	50					37
408880157	2597	1350	10	Cortez Way	Cortez Ln	Noel Dr	619	19	1,307	3	1	3	53	2120	2120 - Noel Dr + Others	1869	4110	50					37
343245560	3426	1360	5	Cotswold Dr	Cove Cir	Wawona Dr	792	25	2,200	3	1	1	40	2130	2130 - Cotswold Dr	792	2200	40	2019	60	Partial ACP Recon	85,390	94
343245496	1378	1370	5	Cove Cir	Drew Valley Rd	Wawona Ter	511	22	1,248	3	1	1	41	2140	2140 - Cove Cir	4599	12798	51					36
343245497	3449	1370	10	Cove Cir	Wawona Ter	Cotswold Dr	421	25	1,170	3	1	1	44	2140	2140 - Cove Cir	4599	12798	51					36
442752288	3448	1370	15	Cove Cir	Cotswold Dr	Wawona Dr	2,288	26	6,610	3	1	3	55	2140	2140 - Cove Cir	4599	12798	51					36
343245595	3447	1370	20	Cove Cir	Cove Cir	Wawona Dr	280	27	840	3	1	3	53	2140	2140 - Cove Cir	4599	12798	51					36
343245524	3446	1370	25	Cove Cir	Drew Valley Rd	Cove Cir	1,099	24	2,931	3	1	2	48	2140	2140 - Cove Cir	4599	12798	51					36
343246960	3025	1380	5	Cranton Ct	Berkford Cir	NORTH END	417	26	1,203	3	1	1	37	1290	1290 - Berkford Cir + Others	3946	11217	54					39
343245789	3423	1390	5	Cravenridge Dr	Tryon Rd	Caldwell Rd	512	29	1,649	3	1	3	56	2150	2150 - Cravenridge Dr	2752	6628	53					38
442738811	3424	1390	10	Cravenridge Dr	Pamela Dr	Tryon Rd	605	20	1,345	3	1	3	57	2150	2150 - Cravenridge Dr	2752	6628	53					38
343245757	3425	1390	15	Cravenridge Dr	Tryon Rd	Pamela Dr	1,636	20	3,635	3	1	2	49	2150	2150 - Cravenridge Dr	2752	6628	53					38
445260878	1227	1420	5	Crossway Dr	NW END	Redding Rd	318	30	1,061	3	1	1	37	2160	2160 - Crossway Dr	318	1061	37	2018	60	Partial ACP Recon	41,170	93
408860835	2493	1460	5	Curtis Dr	Buford Hwy	N Druid Hills Rd	3,389	30	11,296	3	1	3	82	2170	2170 - Curtis Dr	3389	11296	82					75
343254345	1228	1470	5	Cynthia Dr	Tryon Rd	Caldwell Rd	514	26	1,484	3	1	3	72	2180	2180 - Cynthia Dr	514	1484	72	2021	26	Preventative Mntc	4,054	79
500000064	20234	5630	5	Danbury Parc Pl	Donaldson Dr	Ellsworth Way	134	44	656	3	1	3	53	3190	3190 - Danbury Parc Pl + Others	4367	11254	82					75
500000065	20235	5630	10	Danbury Parc Pl	Ellsworth Way	Inglewood Way	476	23	1,217	3	1	3	82	3190	3190 - Danbury Parc Pl + Others	4367	11254	82					75
500000041	20112	5630	15	Danbury Parc Pl	Inglewood Way	Ashcroft Bend	658	22	1,607	3	1	3	85	3190	3190 - Danbury Parc Pl + Others	4367	11254	82					75
500000037	20029	5630	20	Danbury Parc Pl	Ashcroft Bend	EAST END	132	23	336	3	1	2	92	3190	3190 - Danbury Parc Pl + Others	4367	11254	82					75
446992291	1238	1510	5	Davenport Way	WEST END	Bankshill Row	254	32	902	3	1	1	28	1230	1230 - Newbridge Trce + Others	2258	6878	30					21
445259046	3915	1520	5	Devine Cir	WEST END	Osborne Rd	902	27	2,706	3	1	2	95	2190	2190 - Devine Cir	902	2706	95					86
445259042	3916	1530	5	Devine Cir	WEST END	Osborne Rd	349	24	930	3	1	3	70	3490	3490 - Osborne Rd + Others	3350	7932	75					68
343245701	3715	1540	5	Dickson St	SOUTH END	Windsor Pkwy	562	25	1,561	3	1	1	34	2560	2560 - Dickson St + Others	1956	5230	36	2017	60	Partial ACP Recon	60,581	91
343245439	1475	1550	5	Dogwood Ter	Wilford Dr	E Osborne Rd	860	22	2,102	3	1	1	33	4340	4340 - Wilford Dr + Others	1855	4645	37	2018	60	Partial ACP Recon	81,590	93
343246488	1677	1580	5	Donaldson Dr	Woodstream Cir	Donaldson Dr	161	26	466	2	1	3	44	2200	2200 - Donaldson Dr	3612	11056	66					54
343246367	3009	1580	10	Donaldson Dr	Bubbling Creek Rd	Woodstream Cir	1,117	25	3,103	2	1	3	71	2200	2200 - Donaldson Dr	3612	11056	66					54
442738608	3010	1580	15	Donaldson Dr	Park Creek Ln	Bubbling Creek Rd	450	28	1,401	2	1	3	67	2200	2200 - Donaldson Dr	3612	11056	66					54
343246360	1676	1580	20	Donaldson Dr	Danbury Parc Pl	Park Creek Ln	213	26	614	2	1	3	69	2200	2200 - Donaldson Dr	3612	11056	66					54
343246355	1675	1580	25	Donaldson Dr	Donaldson Park Dr	Danbury Parc Pl	328	26	948	2	1	3	66	2200	2200 - Donaldson Dr	3612	11056	66					54
408858343	3011	1580	30	Donaldson Dr	Blair Cir	Donaldson Park Dr	434	27	1,303	2	1	3	64	2200	2200 - Donaldson Dr	3612	11056	66					54
343246341	1674	1580	35	Donaldson Dr	Donaldson Dr	Blair Cir	496	31	1,708	2	1	3	63	2200	2200 - Donaldson Dr	3612	11056	66					54
408858366	1229	1580	40	Donaldson Dr	Johnson Ferry Rd	Donaldson Dr	413	33	1,514	2	1	3	61	2200	2200 - Donaldson Dr	3612	11056	66					54
343282687	3946	1590	5	Dorby Close	Dorby Park Dr	NE END	198	41	902	3	1	1	45	2210	2210 - Dorby Park Dr + Others	824	2723	46	2017	50	Thick Olay (>2.0)	15,747	88
343282686	3838	1600	5	Dorby Park Dr	Osborne Rd	Dorby Close	389	22	951	3	1	2	51	2210	2210 - Dorby Park Dr + Others	824	2723	46	2017	50	Thick Olay (>2.0)	16,603	88
343282685	3837	1600	10	Dorby Park Dr	Dorby Close	EAST END	237	33	870	3	1	1	42	2210	2210 - Dorby Park Dr + Others	824	2723	46	2017	50	Thick Olay (>2.0)	15,188	88

City of Brookhaven, GA
Appendix C - Rehab Plan by Segment

Brookhaven - \$4.0 / \$2.5M Program

Segment ID	GISID	Street Number	Block Number	Street Name	From Street	To Street	Pavement Length (ft)	Pavement Width (ft)	Pavement Area (yd2)	Agency FunCL Cd	Pavement Type Cd	Strength Rating	Current PCI	SuperSeg ID	SuperSeg Description	SuperSeg Length (ft)	SuperSeg Area (yd2)	SuperSeg PCI	Selected Rehab Year	Rehab Code	Rehab Activity	Segment Cost (\$)	Final PCI
343246407	695	1610	5	Downing Ln	Ives Ct	NORTH END	183	39	791	3	1	1	37	1680	1680 - Byrnwyck Pl + Others	2818	8819	40	2019	60	Partial ACP Recon	30,700	94
343246405	4445	1610	10	Downing Ln	Byrnwyck Pl	Ives Ct	310	26	895	3	1	1	44	1680	1680 - Byrnwyck Pl + Others	2818	8819	40	2019	60	Partial ACP Recon	34,736	94
424393731	1105	1620	5	Dresden Dr	Peachtree Rd	Ramp	184	46	938	1	1	3	53	2220	2220 - Dresden Dr + Others	958	4082	67					53
424395393	1106	1620	10	Dresden Dr	Ramp	Apple Valley Rd	546	43	2,611	1	1	3	67	2220	2220 - Dresden Dr + Others	958	4082	67					53
343254415	3488	1620	15	Dresden Dr	Apple Valley Rd	Fernwood Cir	903	37	3,713	1	1	3	83	2230	2230 - Dresden Dr	1435	6018	83					74
343254412	1335	1620	20	Dresden Dr	Fernwood Cir	Elijay Dr	532	39	2,305	1	1	3	83	2230	2230 - Dresden Dr	1435	6018	83					74
442755251	3487	1620	25	Dresden Dr	Elijay Dr	Caldwell Rd	172	39	746	1	1	2	49	2240	2240 - Dresden Dr	2614	10641	63					47
343245408	1336	1620	30	Dresden Dr	Caldwell Rd	Appalachee Dr	453	33	1,661	1	1	3	60	2240	2240 - Dresden Dr	2614	10641	63					47
465684227	1337	1620	35	Dresden Dr	Appalachee Dr	Camille Dr	511	40	2,270	1	1	3	77	2240	2240 - Dresden Dr	2614	10641	63					47
343245413	1338	1620	40	Dresden Dr	Camille Dr	Conasauga Ave	189	38	797	1	1	3	73	2240	2240 - Dresden Dr	2614	10641	63					47
343245415	1339	1620	45	Dresden Dr	Conasauga Ave	Grant Dr	129	38	543	1	1	3	81	2240	2240 - Dresden Dr	2614	10641	63					47
424395448	3486	1620	50	Dresden Dr	Grant Dr	N Thompson Rd	442	34	1,669	1	1	3	68	2240	2240 - Dresden Dr	2614	10641	63					47
343245557	1341	1620	60	Dresden Dr	Thompson Rd	Wayland Cir	719	37	2,955	1	1	2	50	2240	2240 - Dresden Dr	2614	10641	63					47
343245565	3485	1620	65	Dresden Dr	Wayland Cir	Ashford Rd	630	37	2,592	1	1	3	64	2250	2250 - Dresden Dr	2179	9664	59	2021	50	Thick Olay (>2.0)	61,093	94
424395461	3484	1620	70	Dresden Dr	Ashford Rd	Winding Ln	973	40	4,325	1	1	3	59	2250	2250 - Dresden Dr	2179	9664	59	2021	50	Thick Olay (>2.0)	101,940	94
424395459	1342	1620	75	Dresden Dr	Winding Ln	Brookline Cir	575	43	2,747	1	1	3	56	2250	2250 - Dresden Dr	2179	9664	59	2021	50	Thick Olay (>2.0)	64,747	94
424395494	3483	1620	80	Dresden Dr	Brookline Cir	Carlton Pl	485	37	1,993	1	1	3	64	2260	2260 - Dresden Dr	2540	12255	64					50
343245616	3482	1620	85	Dresden Dr	Carlton Pl	Skyland Dr	378	36	1,512	1	1	3	71	2260	2260 - Dresden Dr	2540	12255	64					50
343245631	1343	1620	90	Dresden Dr	Skyland Dr	Archway Dr	765	35	2,975	1	1	3	54	2260	2260 - Dresden Dr	2540	12255	64					50
343245881	1344	1620	95	Dresden Dr	Archway Dr	Clairmont Rd	912	57	5,775	1	1	3	67	2260	2260 - Dresden Dr	2540	12255	64					50
343245515	2607	1630	5	Drew Valley Rd	E Drew Valley Rd	Buford Hwy	491	27	1,473	3	1	3	57	2270	2270 - Drew Valley Rd + Others	4868	13912	62					51
343245510	2606	1630	10	Drew Valley Rd	Burch Cir	E Drew Valley Rd	648	26	1,873	3	1	3	66	2270	2270 - Drew Valley Rd + Others	4868	13912	62					51
343245469	2605	1630	15	Drew Valley Rd	Burch Cir	Burch Cir	1,192	25	3,310	3	1	3	61	2270	2270 - Drew Valley Rd + Others	4868	13912	62					51
343245463	2604	1630	20	Drew Valley Rd	Poplar Springs Dr	Burch Cir	632	25	1,757	3	1	3	60	2270	2270 - Drew Valley Rd + Others	4868	13912	62					51
343245449	2603	1630	25	Drew Valley Rd	Nesbitt Dr	Poplar Springs Dr	387	25	1,074	3	1	3	68	2270	2270 - Drew Valley Rd + Others	4868	13912	62					51
343245446	2602	1630	30	Drew Valley Rd	Briarwood Way	Nesbitt Dr	882	26	2,547	3	1	3	71	2270	2270 - Drew Valley Rd + Others	4868	13912	62					51
343245304	2601	1630	35	Drew Valley Rd	Briarwood Way	Cortez Ln	280	26	810	3	1	3	58	2270	2270 - Drew Valley Rd + Others	4868	13912	62					51
343245305	1930	1630	40	Drew Valley Rd	Cortez Ln	Bynum Rd	201	32	715	3	1	3	66	2280	2280 - Drew Valley Rd	3231	9201	59					47
343245472	2600	1630	45	Drew Valley Rd	Bynum Rd	Bynum Rd	1,305	26	3,769	3	1	3	59	2280	2280 - Drew Valley Rd	3231	9201	59					47
343245474	1395	1630	50	Drew Valley Rd	Bynum Rd	Ewing Dr	375	25	1,042	3	1	3	63	2280	2280 - Drew Valley Rd	3231	9201	59					47
343245478	3419	1630	55	Drew Valley Rd	Ewing Dr	Nesbitt Dr	385	25	1,069	3	1	3	69	2280	2280 - Drew Valley Rd	3231	9201	59					47
343245479	1396	1630	60	Drew Valley Rd	Nesbitt Dr	Thompson Rd	92	27	277	3	1	2	71	2280	2280 - Drew Valley Rd	3231	9201	59					47
343245489	1397	1630	65	Drew Valley Rd	Thompson Rd	Poplar Springs Dr	274	24	730	3	1	3	66	2280	2280 - Drew Valley Rd	3231	9201	59					47
343245491	1398	1630	70	Drew Valley Rd	Poplar Springs Dr	Cove Cir	599	24	1,598	3	1	1	39	2280	2280 - Drew Valley Rd	3231	9201	59					47
343245494	3418	1630	75	Drew Valley Rd	Cove Cir	Wawona Dr	809	26	2,337	3	1	3	58	2290	2290 - Drew Valley Rd	2837	8347	54					39
343245513	3417	1630	80	Drew Valley Rd	Wawona Dr	E Drew Valley Rd	254	23	648	3	1	2	53	2290	2290 - Drew Valley Rd	2837	8347	54					39
343245516	3416	1630	85	Drew Valley Rd	E Drew Valley Rd	Cove Cir	283	23	724	3	1	1	43	2290	2290 - Drew Valley Rd	2837	8347	54					39
408880162	3415	1630	90	Drew Valley Rd	Cove Cir	Skyland Trl	496	28	1,542	3	1	1	50	2290	2290 - Drew Valley Rd	2837	8347	54					39
408880165	1399	1630	95	Drew Valley Rd	SKYLAND DR	SKYLAND TRL	995	28	3,096	3	1	2	55	2290	2290 - Drew Valley Rd	2837	8347	54					39
343245512	1990	1830	5	Drew Valley Rd	Drew Valley Rd	Drew Valley Rd	356	27	1,067	3	1	2	51	2270	2270 - Drew Valley Rd + Others	4868	13912	62					51
424393709	3663	3030	5	Druid Hills Rd	Ramp	Peachtree Rd	140	26	405	1	1	3	58	2300	2300 - Druid Hills Rd	5106	23193	87					77
424393710	1270	3030	10	Druid Hills Rd	Apple Valley Rd	Ramp	428	43	2,046	1	1	3	84	2300	2300 - Druid Hills Rd	5106	23193	87					77
332408632	1271	3030	15	Druid Hills Rd	Standard Dr	Apple Valley Rd	167	43	796	1	1	3	86	2300	2300 - Druid Hills Rd	5106	23193	87					77

City of Brookhaven, GA
Appendix C - Rehab Plan by Segment

Brookhaven - \$4.0 / \$2.5M Program

Segment ID	GISID	Street Number	Block Number	Street Name	From Street	To Street	Pavement Length (ft)	Pavement Width (ft)	Pavement Area (yd2)	Agency FunCL Cd	Pavement Type Cd	Strength Rating	Current PCI	SuperSeg ID	SuperSeg Description	SuperSeg Length (ft)	SuperSeg Area (yd2)	SuperSeg PCI	Selected Rehab Year	Rehab Code	Rehab Activity	Segment Cost (\$)	Final PCI
343254398	3662	3030	20	Druid Hills Rd	Star Dr	Standard Dr	419	29	1,349	1	1	3	73	2300	2300 - Druid Hills Rd	5106	23193	87					77
332408648	63	3030	25	Druid Hills Rd	Sylvan Cir	Star Dr	290	40	1,289	1	1	3	87	2300	2300 - Druid Hills Rd	5106	23193	87					77
332408656	64	3030	30	Druid Hills Rd	Thornwell Dr	Sylvan Cir	95	36	381	1	1	3	89	2300	2300 - Druid Hills Rd	5106	23193	87					77
343254400	65	3030	35	Druid Hills Rd	Oglethorpe Ave	Thornwell Dr	405	36	1,621	1	1	2	87	2300	2300 - Druid Hills Rd	5106	23193	87					77
343245263	66	3030	40	Druid Hills Rd	Briarwood Rd	Oglethorpe Ave	68	36	273	1	1	2	87	2300	2300 - Druid Hills Rd	5106	23193	87					77
343245261	67	3030	45	Druid Hills Rd	Pine Grove Ave	Briarwood Rd	344	30	1,148	1	1	3	89	2300	2300 - Druid Hills Rd	5106	23193	87					77
343245259	68	3030	50	Druid Hills Rd	Lindenwood Ln	Pine Grove Ave	198	31	681	1	1	3	91	2300	2300 - Druid Hills Rd	5106	23193	87					77
343245249	69	3030	55	Druid Hills Rd	Colonial Dr	Lindenwood Ln	388	33	1,423	1	1	3	97	2300	2300 - Druid Hills Rd	5106	23193	87					77
343244349	5215	3030	60	Druid Hills Rd	Brookshire Ln	Colonial Dr	1,447	50	8,037	1	1	3	87	2300	2300 - Druid Hills Rd	5106	23193	87					77
408880056	70	3030	65	Druid Hills Rd	N Druid Hills Rd	Brookshire Ln	717	47	3,743	1	1	2	90	2300	2300 - Druid Hills Rd	5106	23193	87					77
343244334	5214	3030	75	Druid Hills Rd	Curtis Dr	Lenox Park Blvd	606	32	2,155	1	1	3	84	2310	2310 - Druid Hills Rd	4876	25350	87					78
343244333	5213	3030	80	Druid Hills Rd	Wright Ave	Curtis Dr	897	35	3,489	1	1	3	93	2310	2310 - Druid Hills Rd	4876	25350	87					78
343244312	72	3030	85	Druid Hills Rd	Gail Dr	Wright Ave	524	31	1,804	1	1	3	95	2310	2310 - Druid Hills Rd	4876	25350	87					78
343244308	73	3030	90	Druid Hills Rd	Goodwin Rd	Gail Dr	252	36	1,006	1	1	3	85	2310	2310 - Druid Hills Rd	4876	25350	87					78
431526702	74	3030	95	Druid Hills Rd	Clearwin Dr	Goodwin Rd	394	35	1,533	1	1	3	86	2310	2310 - Druid Hills Rd	4876	25350	87					78
431526688	75	3030	100	Druid Hills Rd	E Roxboro Rd	Clearwin Dr	231	35	898	1	1	2	80	2310	2310 - Druid Hills Rd	4876	25350	87					78
420791729	76	3030	105	Druid Hills Rd	Childers Rd	E Roxboro Rd	1,972	66	14,465	1	1	3	86	2310	2310 - Druid Hills Rd	4876	25350	87					78
408880356	4453	1660	5	Duberry Ct	Johnson Ferry Rd	NORTH END	1,010	27	3,030	3	1	1	47	2320	2320 - Duberry Ct + Others	1893	5883	45	2021	60	Partial ACP Recon	117,602	97
343245762	1581	1670	5	Duke Rd	Tryon Rd	Ashburn Ln	210	22	512	3	1	1	40	4200	4200 - Tryon Rd + Others	3666	10406	60					48
343245763	1582	1670	10	Duke Rd	Ashburn Ln	Skyland Dr	442	20	982	3	1	2	51	4200	4200 - Tryon Rd + Others	3666	10406	60					48
343245768	1583	1670	15	Duke Rd	Skyland Dr	Duncan Dr	981	21	2,289	3	1	1	37	2330	2330 - Duke Rd	1979	4855	37	2018	60	Partial ACP Recon	88,848	93
343245773	1584	1670	20	Duke Rd	Duncan Dr	Georgian Dr W	864	23	2,208	3	1	1	37	2330	2330 - Duke Rd	1979	4855	37	2018	60	Partial ACP Recon	85,704	93
343246005	1585	1670	25	Duke Rd	Georgian Dr W	Georgian Dr E	134	24	358	3	1	1	40	2330	2330 - Duke Rd	1979	4855	37	2018	60	Partial ACP Recon	13,896	93
343281911	4044	1680	5	Dunbarton Trce	WEST END	Osborne Rd	848	27	2,544	3	1	1	40	2340	2340 - Dunbarton Trce	848	2544	40	2019	60	Partial ACP Recon	98,737	94
343245771	3177	1690	5	Duncan Dr	Duke Rd	Georgian Ter	504	21	1,176	3	1	1	32	2350	2350 - Duncan Dr	918	2142	36	2017	60	Partial ACP Recon	45,640	91
343245770	3178	1690	10	Duncan Dr	Bragg St	Duke Rd	414	21	965	3	1	1	40	2350	2350 - Duncan Dr	918	2142	36	2017	60	Partial ACP Recon	37,451	91
343282670	2769	1700	5	Duncannon Ct	SOUTH END	Bonnington Ct	304	36	1,217	3	1	3	57	1340	1340 - Bonnington Ct + Others	1208	3841	55					43
408849187	4827	5530	5	Dunex Hill Ln	SE END	Buford Hwy	403	23	1,031	3	1	1	37	2360	2360 - Dunex Hill Ln	403	1031	37	2017	60	Partial ACP Recon	40,015	91
343246255	1253	1720	5	Dunlap Ct	Hearst Dr	NE END	102	44	498	3	1	1	23	2830	2830 - Hearst Dr + Others	2635	6635	58					46
343246438	4444	1730	5	Dunwoody Ln	Becket Dr	Rustic Ridge Dr	515	23	1,317	3	1	2	97	2370	2370 - Dunwoody Ln	1768	4936	96					87
343254450	3007	1730	10	Dunwoody Ln	Rustic Ridge Dr	Ashford Dunwoody Rd	1,253	26	3,619	3	1	2	96	2370	2370 - Dunwoody Ln	1768	4936	96					87
343251501	402	1740	5	Dunwoody Pl	Dunwoody Trl	NORTH END	207	25	574	3	1	3	83	2380	2380 - Dunwoody Pl	937	2926	80					73
343243900	4817	1740	10	Dunwoody Pl	Victor Rd	Dunwoody Trl	730	29	2,353	3	1	3	80	2380	2380 - Dunwoody Pl	937	2926	80					73
343246959	2971	1750	5	Dunwoody Ter	E Nancy Creek Dr	NORTH END	337	30	1,123	3	1	1	34	2390	2390 - Dunwoody Ter	337	1123	34	2017	60	Partial ACP Recon	43,576	91
343251488	4731	1760	5	Dunwoody Trl	Victor Rd	Dunwoody Pl	901	24	2,404	3	1	3	56	4260	4260 - Victor Rd + Others	2029	5222	50					37
343246346	1230	1780	20	Durden Dr	Johnson Ferry Rd	Durden Rd	524	32	1,864	3	1	3	61	2400	2400 - Durden Rd + Others	1861	7002	67					56
500000034	10013	5110	5	Durden Rd	Blair Cir	Durden Dr	833	41	3,795	3	1	3	67	2400	2400 - Durden Rd + Others	1861	7002	67					56
343246461	3022	1900	5	Edenton Ct	Brenton Dr	NORTH END	319	30	1,063	3	1	1	40	2410	2410 - Brenton Dr + Others	1485	4174	40	2019	56	Thick Olay + RR2 (>2.0)	20,373	91
343246462	3023	1900	10	Edenton Ct	Brenton Dr	W Nancy Creek Dr	368	24	982	3	1	3	48	2410	2410 - Brenton Dr + Others	1485	4174	40	2019	56	Thick Olay + RR2 (>2.0)	18,821	91
424395431	1410	1910	5	Ellijay Dr	Canoochee Dr	Dresden Dr	541	26	1,564	3	1	3	83	2420	2420 - Ellijay Dr	1410	4027	88					80
343245375	3734	1910	10	Ellijay Dr	Etowah Dr	Canoochee Dr	423	25	1,174	3	1	2	96	2420	2420 - Ellijay Dr	1410	4027	88					80
343245317	3735	1910	15	Ellijay Dr	Carteagh Dr	Etowah Dr	446	26	1,289	3	1	3	86	2420	2420 - Ellijay Dr	1410	4027	88					80
500000052	20185	5640	5	Ellsworth Way	Danbury Parc Pl	NE END	241	23	617	3	1	2	92	3190	3190 - Danbury Parc Pl + Others	4367	11254	82					75

City of Brookhaven, GA
Appendix C - Rehab Plan by Segment

Brookhaven - \$4.0 / \$2.5M Program

Segment ID	GISID	Street Number	Block Number	Street Name	From Street	To Street	Pavement Length (ft)	Pavement Width (ft)	Pavement Area (yd2)	Agency FunCL Cd	Pavement Type Cd	Strength Rating	Current PCI	SuperSeg ID	SuperSeg Description	SuperSeg Length (ft)	SuperSeg Area (yd2)	SuperSeg PCI	Selected Rehab Year	Rehab Code	Rehab Activity	Segment Cost (\$)	Final PCI
500000038	20065	5640	10	Ellsworth Way	Renfroe Pl	Danbury Parc Pl	255	22	623	3	1	3	86	3190	3190 - Danbury Parc Pl + Others	4367	11254	82					75
500000039	20066	5640	15	Ellsworth Way	SW END	Renfroe Pl	207	22	506	3	1	2	96	2430	2430 - Ellsworth Way + Others	396	1323	83					75
343246257	3396	1920	5	Epping Forest Dr	Ragley Hall Rd	Waddeston Way	1,340	35	5,209	3	1	3	72	2440	2440 - Epping Forest Dr	2387	8150	72					63
343246304	3395	1920	10	Epping Forest Dr	Waddeston Way	Ragley Hall Rd	444	27	1,333	3	1	3	67	2440	2440 - Epping Forest Dr	2387	8150	72					63
343246305	3394	1920	15	Epping Forest Dr	Ragley Hall Rd	Stratfield Dr	603	24	1,608	3	1	3	76	2440	2440 - Epping Forest Dr	2387	8150	72					63
343246264	1129	1930	5	Eton Ct	NW END	Hampton Hall Dr	384	23	981	3	1	1	18	2450	2450 - Eton Ct + Others	764	1995	21	2018	70	Full ACP Recon / Partial Local	47,891	95
442738582	3393	1940	5	Etowah Dr	Ellijay Dr	Appalachee Dr	481	26	1,389	3	1	3	77	2460	2460 - Etowah Dr	481	1389	77					70
343251584	1411	1940	10	Etowah Dr	Appalachee Dr	Oostanaula Dr	489	26	1,411	3	1	3	46	3460	3460 - Oostanaula Dr + Others	1838	4814	48	2017	50	Thick Olay (>2.0)	24,633	88
470878197	430	1950	5	Evergreen Dr	Evergreen Dr	Mill Creek Rd	421	28	1,310	2	1	3	54	2470	2470 - Evergreen Dr	514	1610	53	2021	56	Thick Olay + RR2 (>2.0)	30,127	94
470878199	1156	1950	10	Evergreen Dr	Evergreen Dr	Evergreen Dr	93	29	300	2	1	2	49	2470	2470 - Evergreen Dr	514	1610	53	2021	56	Thick Olay + RR2 (>2.0)	6,899	94
343245471	2534	1960	5	Ewing Dr	Cortez Ln	Drew Valley Rd	1,246	25	3,462	3	1	2	46	2480	2480 - Nesbitt Dr + Others	3812	11077	50					36
500000014	2490	6030	5	Executive Park Dr	Sheridan Rd	Executive Park West Dr	668	40	2,970	2	1	3	59	2500	2500 - Executive Park Dr	2741	12441	59					44
500000018	4654	6030	10	Executive Park Dr	Executive Park West Dr	Executive Park Dr	217	40	964	2	1	3	57	2500	2500 - Executive Park Dr	2741	12441	59					44
500000017	4653	6030	15	Executive Park Dr	Executive Park Dr	Executive Park North	277	40	1,231	2	1	3	68	2500	2500 - Executive Park Dr	2741	12441	59					44
500000016	4553	6030	20	Executive Park Dr	Executive Park North	Executive Park South	191	40	850	2	1	3	62	2500	2500 - Executive Park Dr	2741	12441	59					44
500000000	166	6030	25	Executive Park Dr	Executive Park South	Executive Park Dr	98	45	488	2	1	3	71	2500	2500 - Executive Park Dr	2741	12441	59					44
500000022	5136	6030	30	Executive Park Dr	Executive Park Dr	Executive Park Dr	920	40	4,089	2	1	2	55	2500	2500 - Executive Park Dr	2741	12441	59					44
500000009	2321	6030	35	Executive Park Dr	Executive Park Dr	Executive Park Dr	370	45	1,849	2	1	3	59	2500	2500 - Executive Park Dr	2741	12441	59					44
500000008	2320	6030	40	Executive Park Dr	Executive Park Dr	E Executive Park	356	45	1,781	2	1	3	75	2510	2510 - Executive Park Dr	601	3443	77					70
500000007	2319	6030	45	Executive Park Dr	E Executive Park	Ramp	98	55	598	2	1	3	80	2510	2510 - Executive Park Dr	601	3443	77					70
500000010	2322	6030	50	Executive Park Dr	Ramp	N Druid Hills Rd	147	65	1,065	2	1	3	79	2510	2510 - Executive Park Dr	601	3443	77					70
500000019	4857	6040	5	Executive Park North	Briarhill Ln	Executive Park Dr	624	20	1,386	3	1	3	53	2520	2520 - Executive Park North	624	1386	53	2020	50	Thick Olay (>2.0)	24,203	93
500000020	5134	6050	5	Executive Park South	Chantilly Dr	Executive Park South	1,323	26	3,822	3	1	3	64	2530	2530 - Executive Park South	1608	4644	61					49
500000021	5135	6050	10	Executive Park South	Executive Park South	Executive Park Dr	284	26	822	3	1	2	45	2530	2530 - Executive Park South	1608	4644	61					49
343245252	1976	1970	5	Fairhill Ln	Fairway Cir	Fairway Cir	360	26	1,040	3	1	3	60	2550	2550 - Fairway Cir + Others	4873	12607	47	2017	50	Thick Olay (>2.0)	18,157	88
343245287	1977	1970	10	Fairhill Ln	Fairway Cir	EAST END	86	25	238	3	1	1	29	2550	2550 - Fairway Cir + Others	4873	12607	47	2017	50	Thick Olay (>2.0)	4,155	88
343245253	104	1980	5	Fairway Cir	Fairhill Ln	Lindenwood Ln	351	25	974	3	1	2	91	2540	2540 - Fairway Cir	1820	5220	89					82
343244351	5184	1980	10	Fairway Cir	Brookshire Ln	Fairhill Ln	1,470	26	4,246	3	1	3	89	2540	2540 - Fairway Cir	1820	5220	89					82
343244361	2543	1980	15	Fairway Cir	Brookshire Ln	Jonathon Ln	1,812	23	4,632	3	1	1	45	2550	2550 - Fairway Cir + Others	4873	12607	47	2017	50	Thick Olay (>2.0)	80,871	88
343244364	2544	1980	20	Fairway Cir	Jonathon Ln	Brookshire Ln	519	14	808	3	1	3	46	2550	2550 - Fairway Cir + Others	4873	12607	47	2017	50	Thick Olay (>2.0)	14,107	88
343244378	2545	1980	25	Fairway Cir	Brookshire Ln	Fairhill Ln	1,485	25	4,125	3	1	3	52	2550	2550 - Fairway Cir + Others	4873	12607	47	2017	50	Thick Olay (>2.0)	72,019	88
343281899	3882	5510	5	Fala Pl	SOUTH END	Windsor Pkwy	330	19	696	3	1	1	35	2560	2560 - Dickson St + Others	1956	5230	36	2017	60	Partial ACP Recon	27,011	91
343243956	3804	2000	5	Farmington Ln	E Brookhaven Dr	Mabry Rd	767	19	1,618	3	1	3	69	2570	2570 - Farmington Ln + Others	890	1933	68					57
343245485	3444	2010	5	Fearn Cir	Thompson Rd	Thompson Rd	1,564	23	3,998	3	1	3	51	2580	2580 - Fearn Cir	1564	3998	51					38
343246179	689	2030	5	Fernway Ct	Byrnwyck Rd	NORTH END	230	35	896	3	1	3	91	1690	1690 - Byrnwyck Rd + Others	6901	19356	93					84
343254422	3729	2040	5	Fernwood Cir	Apple Valley Rd	Fernwood Cir	888	18	1,777	3	1	3	51	2590	2590 - Fernwood Cir	1044	2174	56					43
343254406	1379	2040	10	Fernwood Cir	Sylvan Cir	Fernwood Cir	156	23	398	3	1	2	77	2590	2590 - Fernwood Cir	1044	2174	56					43
343254410	3443	2050	5	Fernwood Cir	Fernwood Cir	Peachtree Vw	341	26	986	3	1	3	65	2600	2600 - Fernwood Cir	773	2233	57	2017	36	Thin Olay + RR2 (<=1.5)	13,217	86
343254413	1380	2050	10	Fernwood Cir	Peachtree Vw	Dresden Dr	432	26	1,247	3	1	3	51	2600	2600 - Fernwood Cir	773	2233	57	2017	36	Thin Olay + RR2 (<=1.5)	16,716	86
343246237	3895	2060	5	Finistere Ct	Breton Cir	NE END	616	27	1,849	3	1	3	46	1390	1390 - Breton Cir + Others	3265	8439	53					40
343246498	3243	2070	5	Flowerland Dr	Harts Mill Rd	Watkins Pl	1,487	20	3,305	3	1	1	44	4290	4290 - Flowerland Dr + Others	2889	6264	46	2017	53	Thick Olay + RR1 (>2.0)	62,215	88
424392641	1501	2070	10	Flowerland Dr	Hartford Gln	Harts Mill Rd	160	22	390	3	1	1	41	2750	2750 - Hartford Gln + Others	510	1778	44	2020	56	Thick Olay + RR2 (>2.0)	7,475	92
343244418	2499	2080	5	Folkstone Rd	SE END	Afton Ln	979	26	2,829	3	1	1	43	1000	1000 - Folkstone Rd + Others	1533	3795	43	2020	60	Partial ACP Recon	109,784	95

City of Brookhaven, GA
Appendix C - Rehab Plan by Segment

Brookhaven - \$4.0 / \$2.5M Program

Segment ID	GISID	Street Number	Block Number	Street Name	From Street	To Street	Pavement Length (ft)	Pavement Width (ft)	Pavement Area (yd2)	Agency FunCL Cd	Pavement Type Cd	Strength Rating	Current PCI	SuperSeg ID	SuperSeg Description	SuperSeg Length (ft)	SuperSeg Area (yd2)	SuperSeg PCI	Selected Rehab Year	Rehab Code	Rehab Activity	Segment Cost (\$)	Final PCI	
343246513	2767	2090	5	Foresta Ct	SW END	Granger Dr	705	25	1,960	3	1	1	37	2610	2610 - Foresta Ct + Others	1333	3703	35	2017	60	Partial ACP Recon	76,071	91	
408880377	3021	2100	5	Fox Glen Ct	Harts Mill Rd	NORTH END	1,248	26	3,606	3	1	3	50	2760	2760 - Harts Mill Ln + Others	4850	14304	47	2017	50	Thick Olay (>2.0)	62,958	88	
343246221	3714	2110	5	Francis St	Cates Ave	Osborne Rd	711	17	1,344	3	1	3	65	1860	1860 - Cates Ave + Others	3698	7686	68						58
343245719	3688	2120	5	Frontenac Ct	NW END	Woodrow Way	1,066	27	3,198	3	1	1	45	2620	2620 - Frontenac Ct	1066	3198	45	2021	60	Partial ACP Recon	124,119	97	
446990386	1178	2130	5	Fuller Rd	Mabry Rd	Brookhaven Row	900	25	2,500	3	1	2	96	2630	2630 - Fuller Rd	1117	3104	96						87
446990466	1179	2130	10	Fuller Rd	Brookhaven Ct	Osborne Rd	217	25	604	3	1	2	96	2630	2630 - Fuller Rd	1117	3104	96						87
343244313	5168	2140	5	Gail Dr	N Druid Hills Rd	EAST END	898	24	2,395	3	1	3	66	2640	2640 - Gail Dr	898	2395	66						55
500000054	20200	5680	5	Gambrell Ln	SOUTH END	Marlow Pl	177	22	433	3	1	2	95	3190	3190 - Danbury Parc Pl + Others	4367	11254	82						75
500000053	20199	5680	10	Gambrell Ln	Marlow Pl	NORTH END	203	22	497	3	1	3	80	3190	3190 - Danbury Parc Pl + Others	4367	11254	82						75
408880167	1254	2150	5	Gardenside Ct	WEST END	Skyland Trl	372	20	827	3	1	1	37	3960	3960 - Skyland Trl + Others	2918	7748	53						38
343246149	3934	2160	10	Georgia Ave	Madison Ave	Antioch Dr	309	18	617	3	1	3	82	1030	1030 - Antioch Dr + Others	2725	5791	48	2017	50	Thick Olay (>2.0)	10,772	88	
424395634	3167	2170	5	Georgian Dr E	Duke Rd	Clairmont Rd	697	22	1,703	3	1	1	94	2650	2650 - Georgian Dr E	1217	2860	94						86
343246002	3168	2170	10	Georgian Dr E	Bragg St	Duke Rd	521	20	1,157	3	1	1	94	2650	2650 - Georgian Dr E	1217	2860	94						86
408868258	1573	2180	5	Georgian Dr W	Georgian Ter	NORTH END	318	22	778	3	1	1	47	2660	2660 - Georgian Dr W	1053	2738	45	2021	60	Partial ACP Recon	30,192	97	
343246006	3158	2180	10	Georgian Dr W	Duke Rd	Georgian Ter	326	24	869	3	1	1	47	2660	2660 - Georgian Dr W	1053	2738	45	2021	60	Partial ACP Recon	33,724	97	
343246003	3159	2180	15	Georgian Dr W	Bragg St	Duke Rd	409	24	1,091	3	1	1	42	2660	2660 - Georgian Dr W	1053	2738	45	2021	60	Partial ACP Recon	42,339	97	
343245779	3253	2190	5	Georgian Ter	Skyland Dr	Duncan Dr	1,054	21	2,458	3	1	1	45	2670	2670 - Georgian Ter	1980	4619	40	2019	60	Partial ACP Recon	95,406	94	
343245782	3252	2190	10	Georgian Ter	Duncan Dr	Georgian Dr W	926	21	2,161	3	1	1	36	2670	2670 - Georgian Ter	1980	4619	40	2019	60	Partial ACP Recon	83,878	94	
431526698	5126	5500	5	Goodwin Pl	N Druid Hills Rd	EAST END	310	24	826	3	2	3	56	5000	5000 - Goodwin Pl	310	826	56						
404099949	4793	2210	5	Goodwin Rd	Goodwin Rd	Woodsdale Rd	470	18	941	3	1	3	94	2680	2680 - Goodwin Rd	1968	4530	84						77
343243908	4792	2210	10	Goodwin Rd	Woodsdale Rd	Shady Valley Dr	598	17	1,129	3	1	3	90	2680	2680 - Goodwin Rd	1968	4530	84						77
343254365	424	2210	15	Goodwin Rd	Shady Valley Dr	E Roxboro Rd	549	25	1,525	3	1	3	80	2680	2680 - Goodwin Rd	1968	4530	84						77
343244303	426	2210	20	Goodwin Rd	E Roxboro Rd	N Druid Hills Rd	351	24	935	3	1	3	74	2680	2680 - Goodwin Rd	1968	4530	84						77
343246514	2766	2220	5	Granger Ct	WEST END	Granger Dr	628	25	1,743	3	1	1	32	2610	2610 - Foresta Ct + Others	1333	3703	35	2017	60	Partial ACP Recon	67,649	91	
343251676	2727	2230	5	Granger Dr	Harts Mill Rd	Granger Ct	1,752	25	4,866	3	1	3	66	2690	2690 - Granger Dr	2771	7583	70						59
343246515	1839	2230	10	Granger Dr	Foresta Ct	Granger Ct	419	24	1,118	3	1	3	79	2690	2690 - Granger Dr	2771	7583	70						59
343246506	2728	2230	15	Granger Dr	Harts Mill Rd	Foresta Ct	600	24	1,600	3	1	3	73	2690	2690 - Granger Dr	2771	7583	70						59
343245542	3392	2240	5	Grant Dr	Thompson Rd	Dresden Dr	1,279	24	3,410	3	1	3	58	2700	2700 - Grant Dr	2125	5761	57						44
343245545	3391	2240	10	Grant Dr	Thompson Rd	Alta Vista Dr	846	25	2,351	3	1	3	55	2700	2700 - Grant Dr	2125	5761	57						44
343245680	1441	2250	5	Green Meadows Ln	Cheshire Way	NE END	371	30	1,235	3	1	1	44	2710	2710 - Green Meadows Ln + Others	2626	7110	44	2021	60	Partial ACP Recon	47,931	97	
343245677	1440	2250	10	Green Meadows Ln	Woody Trl	Cheshire Way	480	25	1,332	3	1	1	39	2710	2710 - Green Meadows Ln + Others	2626	7110	44	2021	60	Partial ACP Recon	51,695	97	
343245428	3353	2250	15	Green Meadows Ln	E Osborne Rd	Woody Trl	599	23	1,530	3	1	1	41	2710	2710 - Green Meadows Ln + Others	2626	7110	44	2021	60	Partial ACP Recon	59,379	97	
470111154	1439	2250	20	Green Meadows Ln	E Osborne Rd	E Osborne Rd	169	24	451	3	1	3	66	2710	2710 - Green Meadows Ln + Others	2626	7110	44	2021	60	Partial ACP Recon	17,503	97	
470111151	1438	2250	25	Green Meadows Ln	Wilford Dr	Green Meadows Ln	597	23	1,526	3	1	2	47	2710	2710 - Green Meadows Ln + Others	2626	7110	44	2021	60	Partial ACP Recon	59,224	97	
343245389	1437	2250	30	Green Meadows Ln	Caldwell Rd	Wilford Dr	224	19	472	3	1	3	58	2710	2710 - Green Meadows Ln + Others	2626	7110	44	2021	60	Partial ACP Recon	18,318	97	
470878198	686	5400	5	Greenwood Close	Evergreen Dr	Driveway	249	21	582	3	1	3	57	2720	2720 - Greenwood Close	249	582	57	2017	36	Thin Olay + RR2 (<=1.5)	7,797	86	
343245637	1237	2270	5	Grove St	Pelly Cir	Kendrick Rd	707	19	1,492	3	1	3	66	4070	4070 - Tallulah Dr + Others	1576	3618	60						49
343246272	3831	2290	5	Hallcrest Dr	Kennington Ct	Hampton Hall Dr	692	25	1,922	3	1	3	61	2730	2730 - Hallcrest Dr	1074	2983	57						43
343246263	3832	2290	10	Hallcrest Dr	Warrenhall Ln	Kennington Ct	382	25	1,061	3	1	2	50	2730	2730 - Hallcrest Dr	1074	2983	57						43
343246262	1157	2300	5	Hampton Hall Dr	Warrenhall Ln	Eton Ct	337	24	898	3	1	3	79	2740	2740 - Hampton Hall Dr + Others	3666	10083	77						70
343246265	3830	2300	10	Hampton Hall Dr	Etton Ct	Hillstone Ct	379	25	1,054	3	1	3	77	2740	2740 - Hampton Hall Dr + Others	3666	10083	77						70
343246273	4753	2300	15	Hampton Hall Dr	Hillstone Ct	Hallcrest Dr	738	24	1,968	3	1	3	82	2740	2740 - Hampton Hall Dr + Others	3666	10083	77						70
343246275	4752	2300	20	Hampton Hall Dr	Hallcrest Dr	Hampton Hall Way	315	24	841	3	1	3	83	2740	2740 - Hampton Hall Dr + Others	3666	10083	77						70

City of Brookhaven, GA
Appendix C - Rehab Plan by Segment

Brookhaven - \$4.0 / \$2.5M Program

Segment ID	GISID	Street Number	Block Number	Street Name	From Street	To Street	Pavement Length (ft)	Pavement Width (ft)	Pavement Area (yd2)	Agency FunCL Cd	Pavement Type Cd	Strength Rating	Current PCI	SuperSeg ID	SuperSeg Description	SuperSeg Length (ft)	SuperSeg Area (yd2)	SuperSeg PCI	Selected Rehab Year	Rehab Code	Rehab Activity	Segment Cost (\$)	Final PCI
343246276	3242	2300	25	Hampton Hall Dr	Hampton Hall Way	Wynnton Dr	315	24	840	3	1	3	76	2740	2740 - Hampton Hall Dr + Others	3666	10083	77					70
343246296	1412	2300	30	Hampton Hall Dr	Wynnton Dr	Ragley Hall Rd	426	25	1,184	3	1	3	72	2740	2740 - Hampton Hall Dr + Others	3666	10083	77					70
343246297	3390	2300	35	Hampton Hall Dr	Ragley Hall Rd	Tanbark Ct	526	26	1,520	3	1	3	75	2740	2740 - Hampton Hall Dr + Others	3666	10083	77					70
343246299	3241	2300	40	Hampton Hall Dr	Tanbark Ct	Johnson Ferry Rd	284	26	819	3	1	3	61	2740	2740 - Hampton Hall Dr + Others	3666	10083	77					70
343246278	4415	2310	5	Hampton Hall Way	Hampton Hall Dr	Johnson Ferry Rd	346	25	960	3	1	3	85	2740	2740 - Hampton Hall Dr + Others	3666	10083	77					70
424392639	1678	2320	5	Hartford Gln	WEST END	Flowerland Dr	243	32	866	3	1	2	46	2750	2750 - Hartford Gln + Others	510	1778	44	2020	56	Thick Olay + RR2 (>2.0)	16,599	92
424392640	1679	2320	10	Hartford Gln	Flowerland Dr	EAST END	107	44	522	3	1	1	44	2750	2750 - Hartford Gln + Others	510	1778	44	2020	56	Thick Olay + RR2 (>2.0)	10,005	92
442752699	3006	2330	5	Harts Mill Ln	Harts Mill Rd	Harts Mill Rd	2,941	26	8,495	3	1	1	47	2760	2760 - Harts Mill Ln + Others	4850	14304	47	2017	50	Thick Olay (>2.0)	148,316	88
408880376	3068	2340	5	Harts Mill Rd	Ashford Dunwoody Rd	Ashford Lake Ct	255	33	936	2	1	3	55	2770	2770 - Harts Mill Rd	3778	10826	75					66
408880374	1649	2340	10	Harts Mill Rd	Ashford Lake Ct	Bubbling Creek Rd	231	29	746	2	1	3	68	2770	2770 - Harts Mill Rd	3778	10826	75					66
465684015	3067	2340	15	Harts Mill Rd	Bubbling Creek Rd	Newhaven Cir	302	25	839	2	1	3	77	2770	2770 - Harts Mill Rd	3778	10826	75					66
465684016	3066	2340	20	Harts Mill Rd	Newhaven Cir	Fox Glen Ct	420	23	1,073	2	1	3	82	2770	2770 - Harts Mill Rd	3778	10826	75					66
343246483	3065	2340	25	Harts Mill Rd	Fox Glen Ct	Harts Mill Ln	487	23	1,244	2	1	3	79	2770	2770 - Harts Mill Rd	3778	10826	75					66
343246485	3064	2340	30	Harts Mill Rd	Harts Mill Ln	Harts Mill Ln	641	26	1,853	2	1	3	82	2770	2770 - Harts Mill Rd	3778	10826	75					66
343251414	1650	2340	35	Harts Mill Rd	Harts Mill Ln	Ashford Pt	133	34	503	2	1	3	73	2770	2770 - Harts Mill Rd	3778	10826	75					66
343251416	3063	2340	40	Harts Mill Rd	Ashford Pt	Ashford Trl	183	36	732	2	1	3	68	2770	2770 - Harts Mill Rd	3778	10826	75					66
343246489	1651	2340	45	Harts Mill Rd	Ashford Trl	Watkins Pl	452	23	1,155	2	1	3	76	2770	2770 - Harts Mill Rd	3778	10826	75					66
343246492	3062	2340	50	Harts Mill Rd	Watkins Pl	Flowerland Dr	443	23	1,131	2	1	3	75	2770	2770 - Harts Mill Rd	3778	10826	75					66
343246493	2796	2340	55	Harts Mill Rd	Flowerland Dr	Harts Mill Rd	230	24	614	2	1	3	77	2770	2770 - Harts Mill Rd	3778	10826	75					66
343246481	1663	2350	5	Hasty Ct	WEST END	Candler Lake West	243	25	674	3	1	1	27	1780	1780 - Candler Lake West + Others	4202	10948	49					34
343281901	1130	2360	5	Haven Brook Ct	Haven Brook Ln	EAST END	239	32	850	3	1	3	86	2780	2780 - Haven Brook Ct	239	850	86					79
343281902	1167	2370	5	Haven Brook Ln	Osborne Rd	Haven Brook Ct	214	25	593	3	1	1	43	2790	2790 - Haven Brook Ln + Others	808	2391	46	2017	53	Thick Olay + RR1 (>2.0)	11,165	88
442732581	3803	2370	10	Haven Brook Ln	Haven Brook Pl	Haven Brook Ct	225	25	625	3	1	3	66	2790	2790 - Haven Brook Ln + Others	808	2391	46	2017	53	Thick Olay + RR1 (>2.0)	11,767	88
343281904	3802	2370	15	Haven Brook Ln	Haven Brook Pl	EAST END	186	34	704	3	1	1	29	2790	2790 - Haven Brook Ln + Others	808	2391	46	2017	53	Thick Olay + RR1 (>2.0)	13,254	88
343281903	3881	2380	5	Haven Brook Pl	WEST END	Haven Brook Ln	184	23	470	3	1	1	48	2790	2790 - Haven Brook Ln + Others	808	2391	46	2017	53	Thick Olay + RR1 (>2.0)	8,849	88
442738786	3705	2390	5	Haven Brook Way	Osborne Rd	EAST END	1,010	26	2,917	3	1	3	54	2800	2800 - Haven Brook Way	1010	2917	54	2021	50	Thick Olay (>2.0)	50,921	94
343251404	3801	2400	5	Haven Glen Ln	WEST END	Osborne Rd	766	27	2,298	3	1	1	34	2810	2810 - Haven Glen Ln + Others	1525	4406	34	2017	60	Partial ACP Recon	89,185	91
343244017	1131	2410	5	Havenridge Ct	Havenridge Ln	NORTH END	173	38	729	3	1	3	81	2820	2820 - Havenridge Ln + Others	470	1747	84					76
343244015	1168	2420	5	Havenridge Ln	WEST END	Havenridge Ct	179	36	715	3	1	2	87	2820	2820 - Havenridge Ln + Others	470	1747	84					76
465684120	3800	2420	10	Havenridge Ln	Havenridge Ct	Mabry Rd	118	23	303	3	1	3	82	2820	2820 - Havenridge Ln + Others	470	1747	84					76
433600565	3388	2430	5	Hearst Dr	Lanier Dr	Dunlap Ct	1,253	21	2,925	3	1	3	60	2830	2830 - Hearst Dr + Others	2635	6635	58					46
433600560	3386	2430	10	Hearst Dr	Lanier Dr	Humility Ln	605	21	1,411	3	1	3	63	2830	2830 - Hearst Dr + Others	2635	6635	58					46
343246254	3389	2430	20	Hearst Dr	Dunlap Ct	Humility Ln	676	24	1,801	3	1	3	60	2830	2830 - Hearst Dr + Others	2635	6635	58					46
343251412	1160	2440	5	Hermance Dr	Club Walk Dr	Windsor Pkwy	566	26	1,636	3	1	3	96	2840	2840 - Hermance Dr	3261	11432	86					79
384942215	1159	2440	10	Hermance Dr	Crosswycke Forest Dr	Club Walk Dr	1,369	33	5,019	3	1	3	84	2840	2840 - Hermance Dr	3261	11432	86					79
343245672	1158	2440	15	Hermance Dr	Savoy Ln	Crosswycke Forest Dr	274	33	1,004	3	1	2	96	2840	2840 - Hermance Dr	3261	11432	86					79
343245674	1415	2440	20	Hermance Dr	Savoy Ln	Hermance Dr	678	33	2,485	3	1	3	80	2840	2840 - Hermance Dr	3261	11432	86					79
343245688	1414	2440	25	Hermance Dr	Hermance Dr	Hermance Dr	374	31	1,287	3	1	3	88	2840	2840 - Hermance Dr	3261	11432	86					79
500000046	20171	2440	26	Hermance Dr	Brookhaven Ave	Hermance Dr	64	15	106	3	1	3	50	2850	2850 - Hermance Dr	1038	3117	56					44
500000047	20172	2440	27	Hermance Dr	Brookhaven Ave	Hermance Dr	64	15	107	3	1	2	80	2850	2850 - Hermance Dr	1038	3117	56					44
500000045	20170	2440	28	Hermance Dr	Hermance Dr	Hermance Dr	129	15	215	3	1	3	57	2850	2850 - Hermance Dr	1038	3117	56					44
343245687	1413	2440	30	Hermance Dr	Hermance Dr	Peachtree Rd	780	31	2,688	3	1	3	56	2850	2850 - Hermance Dr	1038	3117	56					44
408880359	4414	2450	5	Highgrove Way	SE END	Mill Creek Rd	809	27	2,427	3	1	2	51	2860	2860 - Highgrove Way	809	2427	51					35

City of Brookhaven, GA
Appendix C - Rehab Plan by Segment

Brookhaven - \$4.0 / \$2.5M Program

Segment ID	GISID	Street Number	Block Number	Street Name	From Street	To Street	Pavement Length (ft)	Pavement Width (ft)	Pavement Area (yd2)	Agency FunCL Cd	Pavement Type Cd	Strength Rating	Current PCI	SuperSeg ID	SuperSeg Description	SuperSeg Length (ft)	SuperSeg Area (yd2)	SuperSeg PCI	Selected Rehab Year	Rehab Code	Rehab Activity	Segment Cost (\$)	Final PCI	
343246268	4451	2460	5	Hillstone Ct	Hampton Hall Dr	NW END	380	24	1,015	3	1	1	23	2450	2450 - Eton Ct + Others	764	1995	21	2018	70	Full ACP Recon / Partial Local	49,551	95	
343245710	1120	2470	5	Hillview Ave	SOUTH END	Windsor Pkwy	515	21	1,202	3	1	1	40	2560	2560 - Dickson St + Others	1956	5230	36	2017	60	Partial ACP Recon	46,649	91	
343246435	4450	2490	5	Hovis Ct	NW END	Byrnwyck Rd	247	32	878	3	1	2	96	1690	1690 - Byrnwyck Rd + Others	6901	19356	93					84	
424395330	3352	2500	5	Humility Ln	Ashford Dunwoody Rd	Hearst Dr	694	20	1,541	3	1	3	95	2870	2870 - Humility Ln	694	1541	95						87
408880240	3894	2510	5	Hunters Brook Ct	Mabry Rd	NE END	407	29	1,312	3	1	2	94	2880	2880 - Mabry Ln + Others	1722	5111	94						86
500000058	20205	5660	5	Inglewood Way	SOUTH END	Marlow Pl	183	22	448	3	1	2	97	3190	3190 - Danbury Parc Pl + Others	4367	11254	82						75
500000059	20206	5660	10	Inglewood Way	Marlow Pl	Danbury Parc Pl	322	22	787	3	1	3	88	3190	3190 - Danbury Parc Pl + Others	4367	11254	82						75
408880260	3383	2550	5	Inman Dr	Woodrow Way	Le Conte Ave	2,625	22	6,417	3	1	3	69	2890	2890 - Inman Dr	2625	6417	69						59
408880262	3384	2550	10	Inman Dr	Le Conte Ave	Saybrook Dr	697	18	1,395	3	1	3	46	3890	3890 - Saybrook Dr + Others	1902	4740	44	2021	56	Thick Olay + RR2 (>2.0)	26,738	94	
343246248	3385	2550	15	Inman Dr	Saybrook Dr	Lanier Dr	3,092	18	6,183	3	1	2	46	2900	2900 - Inman Dr	3092	6183	46	2021	56	Thick Olay + RR2 (>2.0)	118,516	94	
343246476	1605	2560	5	Iroquois Path	Chippewa Pl	Shawnee Ln	719	25	1,996	3	1	3	59	1920	1920 - Chippewa Pl + Others	2178	6263	49						34
343246406	690	2570	5	Ives Ct	NW END	Downing Ln	208	35	809	3	1	1	29	1680	1680 - Byrnwyck Pl + Others	2818	8819	40	2019	60	Partial ACP Recon	31,399	94	
343246172	4421	2580	5	Ives Trl	NW END	Byrnwyck Pl	246	34	929	3	1	2	48	1680	1680 - Byrnwyck Pl + Others	2818	8819	40	2019	60	Partial ACP Recon	36,056	94	
343246018	1494	2610	5	Jefferson St	9th St	Jefferson St	322	22	787	3	1	3	82	3550	3550 - 9th St + Others	2406	6417	71						61
343246022	1495	2610	10	Jefferson St	Jefferson St	8th St	148	22	362	3	1	3	59	3550	3550 - 9th St + Others	2406	6417	71						61
343246322	1138	2620	5	Johnson Ferry Rd	Ashford Dunwoody Rd	Johnson Ferry Rd	1,068	58	6,881	1	1	1	49	2910	2910 - Johnson Ferry Rd + Others	2762	15513	52	2019	50	Thick Olay (>2.0)	162,188	90	
343246323	3877	2620	10	Johnson Ferry Rd	Johnson Ferry Rd	Durden Dr	632	55	3,861	1	1	2	52	2910	2910 - Johnson Ferry Rd + Others	2762	15513	52	2019	50	Thick Olay (>2.0)	91,005	90	
343246324	3876	2620	15	Johnson Ferry Rd	Durden Dr	Johnson Ferry Rd	620	35	2,412	1	1	2	56	2910	2910 - Johnson Ferry Rd + Others	2762	15513	52	2019	50	Thick Olay (>2.0)	56,852	90	
470878125	578	3810	3	Johnson Ferry Rd	Johnson Ferry Rd	Johnson Ferry Rd	269	30	896	1	1	2	49	2920	2920 - Johnson Ferry Rd	3147	8852	82						73
470878124	579	3810	5	Johnson Ferry Rd	Bluffhaven Way	Johnson Ferry Rd	338	39	1,464	1	1	3	74	2920	2920 - Johnson Ferry Rd	3147	8852	82						73
470878083	580	3810	10	Johnson Ferry Rd	Mill Creek Rd	Bluffhaven Way	2,540	23	6,491	1	1	3	88	2920	2920 - Johnson Ferry Rd	3147	8852	82						73
424393938	581	3810	15	Johnson Ferry Rd	Mill Creek Rd	Telfair Way	444	34	1,677	1	1	3	78	2930	2930 - Johnson Ferry Rd + Others	5181	20579	73						60
343246284	582	3810	20	Johnson Ferry Rd	Telfair Way	Wood Valley Ct	191	34	723	1	1	3	68	2930	2930 - Johnson Ferry Rd + Others	5181	20579	73						60
343246269	583	3810	25	Johnson Ferry Rd	Wood Valley Ct	Duberry Ct	578	37	2,374	1	1	3	74	2930	2930 - Johnson Ferry Rd + Others	5181	20579	73						60
343246277	584	3810	30	Johnson Ferry Rd	Duberry Ct	Hampton Hall Way	631	34	2,383	1	1	3	70	2930	2930 - Johnson Ferry Rd + Others	5181	20579	73						60
424393960	1653	3810	35	Johnson Ferry Rd	Hampton Hall Way	Sunderland Way	243	41	1,107	1	1	3	66	2930	2930 - Johnson Ferry Rd + Others	5181	20579	73						60
424393961	1652	3810	40	Johnson Ferry Rd	Sunderland Way	Sunderland Way	74	39	322	1	1	3	69	2930	2930 - Johnson Ferry Rd + Others	5181	20579	73						60
343246300	3060	3810	45	Johnson Ferry Rd	Sunderland Way	Driveway	1,042	35	4,052	1	1	3	79	2930	2930 - Johnson Ferry Rd + Others	5181	20579	73						60
343246301	1654	3810	50	Johnson Ferry Rd	Driveway	Waddeston Way	606	31	2,087	1	1	2	58	2930	2930 - Johnson Ferry Rd + Others	5181	20579	73						60
424395284	1655	3810	55	Johnson Ferry Rd	Waddeston Way	Ramp	816	32	2,902	1	1	3	68	2930	2930 - Johnson Ferry Rd + Others	5181	20579	73						60
424395285	3061	3810	60	Johnson Ferry Rd	Ramp	Ashford Dunwoody Rd	182	31	627	1	1	3	47	2930	2930 - Johnson Ferry Rd + Others	5181	20579	73						60
424395287	1139	3820	5	Johnson Ferry Rd	Ashford Dunwoody Rd	Ashford Dunwoody Rd	442	48	2,360	1	1	3	58	2910	2910 - Johnson Ferry Rd + Others	2762	15513	52	2019	50	Thick Olay (>2.0)	55,626	90	
442738570	2520	2630	5	Jonathon Ln	Fairway Cir	NORTH END	611	26	1,765	3	1	1	36	2550	2550 - Fairway Cir + Others	4873	12607	47	2017	50	Thick Olay (>2.0)	30,815	88	
408880290	3283	2640	5	Kadleston Way	Stratfield Dr	Ashford Dunwoody Rd	566	27	1,696	3	1	3	95	2940	2940 - Kadleston Way	566	1696	95						88
343245641	3781	2650	5	Kendrick Rd	Osborne Rd	Grove St	1,192	24	3,179	3	1	2	97	2950	2950 - Kendrick Rd	2093	5481	95						86
343245642	1180	2650	10	Kendrick Rd	Grove St	Tallulah Dr	413	23	1,056	3	1	2	96	2950	2950 - Kendrick Rd	2093	5481	95						86
343245640	3414	2650	15	Kendrick Rd	Tallulah Dr	Peachtree Rd	487	23	1,245	3	1	3	92	2950	2950 - Kendrick Rd	2093	5481	95						86
343246270	3893	2660	5	Kennington Ct	Hallcrest Dr	Wynnton Dr	394	27	1,182	3	1	1	47	2960	2960 - Kennington Ct	535	2185	56						41
343246271	1132	2660	10	Kennington Ct	SOUTH END	Wynnton Dr	141	64	1,003	3	1	2	68	2960	2960 - Kennington Ct	535	2185	56						41
416040805	102	2680	3	Lake Blvd	Lenox Park Blvd	Lake Blvd	99	27	298	2	1	2	86	2970	2970 - Lake Blvd + Others	2287	8291	95						85
408880136	101	2680	5	Lake Blvd	Park Vista Dr	Lake Blvd	1,170	35	4,552	2	1	2	95	2970	2970 - Lake Blvd + Others	2287	8291	95						85
443674369	5187	2680	10	Lake Blvd	Ramp	Park Vista Dr	366	49	1,992	2	1	2	95	2970	2970 - Lake Blvd + Others	2287	8291	95						85
443674368	100	2680	15	Lake Blvd	E Roxboro Rd	Ramp	195	33	717	2	1	2	95	2970	2970 - Lake Blvd + Others	2287	8291	95						85

City of Brookhaven, GA
Appendix C - Rehab Plan by Segment

Brookhaven - \$4.0 / \$2.5M Program

Segment ID	GISID	Street Number	Block Number	Street Name	From Street	To Street	Pavement Length (ft)	Pavement Width (ft)	Pavement Area (yd2)	Agency FunCL Cd	Pavement Type Cd	Strength Rating	Current PCI	SuperSeg ID	SuperSeg Description	SuperSeg Length (ft)	SuperSeg Area (yd2)	SuperSeg PCI	Selected Rehab Year	Rehab Code	Rehab Activity	Segment Cost (\$)	Final PCI
474613787	4403	2690	10	Lake Hearn Dr	Perimeter Center Pkwy	Perimeter Summit Pkwy	409	55	2,501	2	1	3	75	2990	2990 - Lake Hearn Dr + Others	1364	9191	74					63
474613790	4404	2700	5	Lake Hearn Dr	Perimeter Center Pkwy	Perimeter Summit Pkwy	354	48	1,890	2	1	2	87	2990	2990 - Lake Hearn Dr + Others	1364	9191	74					63
445260639	691	2700	15	Lake Hearn Dr	Perimeter Summit Pkwy	Ramp	2,256	61	15,291	2	1	3	85	2980	2980 - Lake Hearn Dr	3301	18589	85					77
408880422	4402	2700	20	Lake Hearn Dr	Ramp	Parkside Pl	193	39	838	2	1	2	84	2980	2980 - Lake Hearn Dr	3301	18589	85					77
423460880	4401	2700	25	Lake Hearn Dr	Parkside Pl	Ashford Dunwoody Rd	852	26	2,460	2	1	3	83	2980	2980 - Lake Hearn Dr	3301	18589	85					77
500000001	692	6070	5	Lake Hearn Dr	Perimeter Center Pkwy	Perimeter Center Pkwy	600	72	4,800	2	1	3	69	2990	2990 - Lake Hearn Dr + Others	1364	9191	74					63
500000057	20203	5670	5	Lambert Ln	SOUTH END	Marlow Pl	180	23	461	3	1	3	78	3190	3190 - Danbury Parc Pl + Others	4367	11254	82					75
500000060	20207	5670	10	Lambert Ln	Marlow Pl	NORTH END	163	23	417	3	1	3	77	3190	3190 - Danbury Parc Pl + Others	4367	11254	82					75
500000035	20005	5560	10	Lanier Ct	Lanier Dr	EAST END	212	34	799	3	1	3	61	3020	3020 - Lanier Mnr + Others	496	1780	56					44
433600564	3200	2720	5	Lanier Dr	Lanier Dr	Hearst Dr	518	17	979	3	1	3	65	3010	3010 - Lanier Dr + Others	2863	6250	56	2017	43	Mod Olay + RR1 (1.5-2.0)	15,609	87
433600552	1519	2720	10	Lanier Dr	Inman Dr	Lanier Dr	349	17	659	3	1	3	70	3010	3010 - Lanier Dr + Others	2863	6250	56	2017	43	Mod Olay + RR1 (1.5-2.0)	10,507	87
433329891	1506	2720	15	Lanier Dr	Windsor Pkwy	Inman Dr	566	23	1,447	3	1	2	55	3010	3010 - Lanier Dr + Others	2863	6250	56	2017	43	Mod Olay + RR1 (1.5-2.0)	23,071	87
433329888	3262	2720	20	Lanier Dr	Connecting Rd	Windsor Pkwy	453	21	1,056	3	1	2	53	3000	3000 - Lanier Dr + Others	4840	10596	51					36
433600574	3265	2720	25	Lanier Dr	Connecting Rd	Connecting Rd	594	16	1,056	3	1	3	65	3000	3000 - Lanier Dr + Others	4840	10596	51					36
433600580	3266	2720	30	Lanier Dr	Connecting Rd	Connecting Rd	222	18	444	3	1	2	46	3000	3000 - Lanier Dr + Others	4840	10596	51					36
433600579	3268	2720	35	Lanier Dr	Woodrow Way	Connecting Rd	306	23	782	3	1	3	56	3000	3000 - Lanier Dr + Others	4840	10596	51					36
433600588	3271	2720	45	Lanier Dr	Connecting Rd	Oglethorpe Dr	346	21	807	3	1	1	43	3000	3000 - Lanier Dr + Others	4840	10596	51					36
433600587	3272	2720	50	Lanier Dr	State Hwy 141	Connecting Rd	515	20	1,144	3	1	2	50	3000	3000 - Lanier Dr + Others	4840	10596	51					36
433600593	3270	2730	5	Lanier Dr	State Hwy 141	Connecting Rd	497	20	1,104	3	1	1	40	3000	3000 - Lanier Dr + Others	4840	10596	51					36
433600592	3269	2730	10	Lanier Dr	Connecting Rd	Oglethorpe Dr	325	26	940	3	1	1	42	3000	3000 - Lanier Dr + Others	4840	10596	51					36
433600582	3267	2730	20	Lanier Dr	Woodrow Way	Connecting Rd	296	20	658	3	1	1	49	3000	3000 - Lanier Dr + Others	4840	10596	51					36
433600581	3264	2730	25	Lanier Dr	Connecting Rd	Connecting Rd	220	20	488	3	1	1	58	3000	3000 - Lanier Dr + Others	4840	10596	51					36
433600577	3263	2730	30	Lanier Dr	Connecting Rd	Connecting Rd	613	17	1,158	3	1	2	48	3000	3000 - Lanier Dr + Others	4840	10596	51					36
433600569	1505	2730	35	Lanier Dr	Connecting Rd	Windsor Pkwy	454	19	958	3	1	3	59	3000	3000 - Lanier Dr + Others	4840	10596	51					36
433600566	1518	2730	40	Lanier Dr	Windsor Pkwy	Inman Dr	562	18	1,124	3	1	1	43	3010	3010 - Lanier Dr + Others	2863	6250	56	2017	43	Mod Olay + RR1 (1.5-2.0)	17,921	87
433600559	1231	2730	45	Lanier Dr	Lanier Mnr	Lanier Dr	350	17	661	3	1	3	62	3010	3010 - Lanier Dr + Others	2863	6250	56	2017	43	Mod Olay + RR1 (1.5-2.0)	10,539	87
433600561	1232	2730	50	Lanier Dr	Lanier Dr	Hearst Dr	518	24	1,382	3	1	1	50	3010	3010 - Lanier Dr + Others	2863	6250	56	2017	43	Mod Olay + RR1 (1.5-2.0)	22,034	87
500000048	20178	5540	10	Lanier Mnr	Lanier Dr	SE END	285	31	981	3	1	3	53	3020	3020 - Lanier Mnr + Others	496	1780	56					44
408880263	3459	2740	10	Le Conte Ave	Windsor Pkwy	Inman Dr	942	25	2,618	3	1	1	45	3030	3030 - Le Conte Ave	942	2618	45	2021	60	Partial ACP Recon	101,589	97
343243904	4963	2750	5	Lenox Crest	WEST END	Shady Valley Dr	331	31	1,140	3	1	3	76	3060	3060 - Lenox Vw + Others	1236	3762	78					71
397314380	180	2760	5	Lenox Park Blvd	Lenox Park Blvd	Lenox Park Blvd	1,798	34	6,793	2	1	2	93	3040	3040 - Lenox Park Blvd + Others	5168	21989	93					83
404094571	103	2760	10	Lenox Park Blvd	Park Vista Dr	Lenox Park Blvd	1,627	53	9,581	2	1	2	97	3040	3040 - Lenox Park Blvd + Others	5168	21989	93					83
442751112	5110	2770	5	Lenox Park Blvd	Lenox Park Blvd	Lenox Park Blvd	1,743	29	5,615	2	1	3	86	3040	3040 - Lenox Park Blvd + Others	5168	21989	93					83
408880051	5185	2780	5	Lenox Park Blvd	Lynmoor Dr	Park Vista Dr	380	62	2,614	2	1	2	96	3050	3050 - Lenox Park Blvd	834	5643	96					85
408880055	5186	2780	10	Lenox Park Blvd	N Druid Hills Rd	Lynmoor Dr	454	60	3,029	2	1	2	95	3050	3050 - Lenox Park Blvd	834	5643	96					85
408880147	115	2790	5	Lenox Ridge Ct	SOUTH END	Colonial Dr	464	30	1,545	3	1	1	37	3070	3070 - Lenox Ridge Ct + Others	839	2756	40	2019	60	Partial ACP Recon	59,966	94
343253477	4966	2800	5	Lenox Valley	Lenox Vw	NW END	410	31	1,412	3	1	3	78	3060	3060 - Lenox Vw + Others	1236	3762	78					71
500000025	10000	5000	5	Lenox Vw	Lenox Valley	EAST END	495	22	1,211	3	1	2	81	3060	3060 - Lenox Vw + Others	1236	3762	78					71
408880154	5227	2810	5	Lenox Walk	SOUTH END	Colonial Dr	376	29	1,211	3	1	1	44	3070	3070 - Lenox Ridge Ct + Others	839	2756	40	2019	60	Partial ACP Recon	47,002	94
343245250	168	2830	5	Lindenwood Ln	N Druid Hills Rd	Fairway Cir	372	24	992	3	1	3	57	3080	3080 - Lindenwood Ln	914	2799	66					56
343245254	2519	2830	10	Lindenwood Ln	Fairway Cir	EAST END	542	30	1,807	3	1	3	72	3080	3080 - Lindenwood Ln	914	2799	66					56
343245268	2542	2840	5	Logan Cir	Briarwood Rd	NW END	687	25	1,908	3	1	3	56	3090	3090 - Logan Cir	687	1908	56					43
408857987	1666	2850	5	Long Branch Ct	Candler Lake West	NORTH END	720	20	1,601	3	1	1	36	1780	1780 - Candler Lake West + Others	4202	10948	49					34

City of Brookhaven, GA
Appendix C - Rehab Plan by Segment

Brookhaven - \$4.0 / \$2.5M Program

Segment ID	GISID	Street Number	Block Number	Street Name	From Street	To Street	Pavement Length (ft)	Pavement Width (ft)	Pavement Area (yd2)	Agency FunCL Cd	Pavement Type Cd	Strength Rating	Current PCI	SuperSeg ID	SuperSeg Description	SuperSeg Length (ft)	SuperSeg Area (yd2)	SuperSeg PCI	Selected Rehab Year	Rehab Code	Rehab Activity	Segment Cost (\$)	Final PCI
343245240	5115	2870	5	Loraine St	Pine Grove Ave	Standard Dr	792	26	2,289	3	1	1	37	3100	3100 - Loraine St	792	2289	37	2018	60	Partial ACP Recon	88,838	93
442752682	5166	2880	5	Lynmoor Dr	WEST END	Lenox Park Blvd	1,688	24	4,502	3	1	3	59	3110	3110 - Lynmoor Dr	1688	4502	59					46
343246226	3826	2890	5	Lynwood Dr	Silver Lake Dr	Osborne Rd	2,419	16	4,300	3	1	3	64	3120	3120 - Lynwood Dr + Others	2784	5111	64					54
343243988	3799	2900	5	Mabry Ln	SW END	Mabry Rd	1,315	26	3,800	3	1	3	95	2880	2880 - Mabry Ln + Others	1722	5111	94					86
500000030	10009	5080	5	Mabry Oaks Dr	Mabry Rd	EAST END	800	24	2,134	3	1	2	96	3130	3130 - Mabry Oaks Dr	800	2134	96					87
343244019	1184	2910	5	Mabry Rd	Wimberly Rd	Antioch Dr	215	21	503	3	1	3	69	3140	3140 - Mabry Rd	1416	4187	64					53
465684117	1183	2910	10	Mabry Rd	Havenridge Ln	Wimberly Rd	112	21	262	3	1	3	64	3140	3140 - Mabry Rd	1416	4187	64					53
465684119	1182	2910	15	Mabry Rd	Club Pl	Havenridge Ln	232	23	593	3	1	3	72	3140	3140 - Mabry Rd	1416	4187	64					53
470878262	1181	2910	20	Mabry Rd	Mabry Rd	Club Pl	253	22	618	3	1	3	65	3140	3140 - Mabry Rd	1416	4187	64					53
470878263	3777	2910	25	Mabry Rd	E Brookhaven Dr	Mabry Rd	603	33	2,211	3	1	3	60	3140	3140 - Mabry Rd	1416	4187	64					53
343243994	3778	2910	30	Mabry Rd	Brookhaven Ln	Brookhaven Walk Way	1,079	27	3,238	3	1	1	52	3150	3150 - Mabry Rd	2739	7479	58					44
442738563	4046	2910	35	Mabry Rd	Hunters Brook Ct	Brookhaven Ln	573	23	1,464	3	1	3	69	3150	3150 - Mabry Rd	2739	7479	58					44
343255442	1039	2910	40	Mabry Rd	Fuller Rd	Hunters Brook Ct	1,087	23	2,777	3	1	3	58	3150	3150 - Mabry Rd	2739	7479	58					44
343243979	1038	2910	45	Mabry Rd	Club Commons Cir	Fuller Rd	148	23	378	3	1	3	83	3160	3160 - Mabry Rd	2782	7283	56					41
343243972	3779	2910	50	Mabry Rd	Farmington Ln	Club Commons Cir	616	19	1,301	3	1	3	60	3160	3160 - Mabry Rd	2782	7283	56					41
343243958	3780	2910	55	Mabry Rd	E Brookhaven Dr	Farmington Ln	2,017	25	5,604	3	1	2	53	3160	3160 - Mabry Rd	2782	7283	56					41
445260864	3933	2920	5	Madison Ave	Georgia Ave	Antioch Dr	754	17	1,425	3	1	1	34	1030	1030 - Antioch Dr + Others	2725	5791	48	2017	50	Thick Olay (>2.0)	24,879	88
343246222	3930	2930	5	Mae Ave	Cates Ave	Osborne Rd	528	21	1,231	3	1	3	68	1860	1860 - Cates Ave + Others	3698	7686	68					58
343245709	3931	2930	10	Mae Ave	Victoria St	Osborne Rd	1,026	21	2,395	3	1	3	73	3170	3170 - Mae Ave + Others	1939	4293	71					61
343245708	3932	2930	15	Mae Ave	Windsor Pkwy	Victoria St	331	20	737	3	1	3	72	3170	3170 - Mae Ave + Others	1939	4293	71					61
343245998	1566	2940	5	Manville Dr	Archway Dr	Clairmont Rd	908	22	2,220	3	1	2	49	3180	3180 - Manville Dr	908	2220	49	2018	50	Thick Olay (>2.0)	38,765	89
500000056	20202	5650	5	Marlow Pl	Inglewood Way	Lambert Ln	210	23	537	3	1	3	79	3190	3190 - Danbury Parc Pl + Others	4367	11254	82					75
500000055	20201	5650	10	Marlow Pl	Lambert Ln	Gambrell Ln	220	23	563	3	1	3	80	3190	3190 - Danbury Parc Pl + Others	4367	11254	82					75
500000049	20182	5650	15	Marlow Pl	Gambrell Ln	Ashcroft Bend	253	23	647	3	1	3	76	3190	3190 - Danbury Parc Pl + Others	4367	11254	82					75
343245283	5113	2950	5	Matthews St	Thornwell Dr	Standard Dr	429	23	1,096	3	1	3	73	3200	3200 - Matthews St	2151	5330	78					71
343245277	5114	2950	10	Matthews St	Oglethorpe Ave	Thornwell Dr	426	20	947	3	1	2	90	3200	3200 - Matthews St	2151	5330	78					71
343245247	177	2950	15	Matthews St	Pine Grove Ave	Oglethorpe Ave	405	23	1,036	3	1	3	78	3200	3200 - Matthews St	2151	5330	78					71
343245237	176	2950	20	Matthews St	Colonial Dr	Pine Grove Ave	671	23	1,715	3	1	3	77	3200	3200 - Matthews St	2151	5330	78					71
343245236	175	2950	25	Matthews St	SOUTH END	Colonial Dr	219	22	536	3	1	3	73	3200	3200 - Matthews St	2151	5330	78					71
442732576	3914	2960	5	Mendell Cir	WEST END	Osborne Rd	1,156	23	2,954	3	1	1	46	3210	3210 - Mendell Cir	1156	2954	46	2017	50	Thick Olay (>2.0)	51,569	88
343251233	2763	2970	5	Mill Creek Ct	Harts Mill Rd	NORTH END	691	29	2,225	3	1	1	32	3920	3920 - Sidestreet + Others	2010	6537	38	2018	60	Partial ACP Recon	86,357	93
424393939	710	2980	5	Mill Creek Rd	Highgrove Way	Johnson Ferry Rd	283	29	913	2	1	3	79	3220	3220 - Mill Creek Rd	1524	4717	79					71
465684147	4427	2980	10	Mill Creek Rd	Saint James Xing	Highgrove Way	548	29	1,765	2	1	3	75	3220	3220 - Mill Creek Rd	1524	4717	79					71
343254280	709	2980	15	Mill Creek Rd	Tennyson Pl	Saint James Xing	103	29	330	2	1	3	83	3220	3220 - Mill Creek Rd	1524	4717	79					71
343246164	706	2980	20	Mill Creek Rd	Knollhaven Dr	Tennyson Pl	558	26	1,612	2	1	3	83	3220	3220 - Mill Creek Rd	1524	4717	79					71
408880323	708	2980	25	Mill Creek Rd	Evergreen Dr	Knollhaven Dr	32	27	97	2	1	3	79	3220	3220 - Mill Creek Rd	1524	4717	79					71
408880331	707	2980	30	Mill Creek Rd	SOUTH END	Evergreen Dr	1,081	18	2,161	3	1	3	72	3230	3230 - Mill Creek Rd + Others	1740	4138	67					56
500000032	10011	5100	5	Mill Overlook	Mill Creek Rd	EAST END	659	27	1,977	3	1	3	61	3230	3230 - Mill Creek Rd + Others	1740	4138	67					56
343245547	3319	2990	5	Milowyn Pl	Thompson Rd	Alta Vista Dr	778	25	2,160	3	1	1	94	3240	3240 - Milowyn Pl + Others	1172	3431	94					86
442738783	3909	3000	5	Mitchell Cv	Ashton Trce	NE END	680	27	2,041	3	1	1	34	3250	3250 - Mitchell Cv + Others	1410	4122	37	2018	60	Partial ACP Recon	79,211	93
343251396	3910	3000	10	Mitchell Cv	Ashton Trce	SE END	217	32	771	3	1	1	41	3250	3250 - Mitchell Cv + Others	1410	4122	37	2018	60	Partial ACP Recon	29,922	93
343246526	1667	3010	5	Murphy Candler Ct	WEST END	Candler Lake West	174	41	793	3	1	3	38	1780	1780 - Candler Lake West + Others	4202	10948	49					34
343246408	4767	4500	10	Nancy Creek Ct	W Nancy Creek Dr	W Nancy Creek Ct	780	24	2,081	3	1	3	83	3260	3260 - Nancy Creek Ct	780	2081	83					76

City of Brookhaven, GA
Appendix C - Rehab Plan by Segment

Brookhaven - \$4.0 / \$2.5M Program

Segment ID	GISID	Street Number	Block Number	Street Name	From Street	To Street	Pavement Length (ft)	Pavement Width (ft)	Pavement Area (yd2)	Agency FunCL Cd	Pavement Type Cd	Strength Rating	Current PCI	SuperSeg ID	SuperSeg Description	SuperSeg Length (ft)	SuperSeg Area (yd2)	SuperSeg PCI	Selected Rehab Year	Rehab Code	Rehab Activity	Segment Cost (\$)	Final PCI
408880383	1874	1840	5	Nancy Creek Dr	Driveway	Berkford Cir	97	24	259	3	1	2	92	3270	3270 - Nancy Creek Dr	1148	2829	83					76
343246955	3222	1840	10	Nancy Creek Dr	Berkford Cir	Dunwoody Ter	404	22	987	3	1	3	81	3270	3270 - Nancy Creek Dr	1148	2829	83					76
408880800	3221	1840	15	Nancy Creek Dr	Dunwoody Ter	Chamblee Dunwoody Rd	647	22	1,582	3	1	3	82	3270	3270 - Nancy Creek Dr	1148	2829	83					76
343282659	2953	1850	5	Nancy Creek Dr	Candler Lake East	Berkford Cir	298	26	860	3	1	3	83	3280	3280 - Nancy Creek Dr	1633	4758	81					74
343282656	1700	1850	10	Nancy Creek Dr	Berkford Cir	Nancy Creek Way	845	25	2,347	3	1	3	81	3280	3280 - Nancy Creek Dr	1633	4758	81					74
343246926	2952	1850	15	Nancy Creek Dr	Nancy Creek Way	Tripple Creek Ct	258	28	802	3	1	3	82	3280	3280 - Nancy Creek Dr	1633	4758	81					74
408880384	2951	1850	20	Nancy Creek Dr	Tripple Creek Ct	Driveway	232	29	748	3	1	3	82	3280	3280 - Nancy Creek Dr	1633	4758	81					74
343246286	440	4510	5	Nancy Creek Dr	SW END	Chelsea Cres	296	25	823	3	1	2	76	3290	3290 - Nancy Creek Dr + Others	3431	10335	52					38
343246393	4763	4510	10	Nancy Creek Dr	Chelsea Cres	Oxford Cres	1,009	26	2,914	3	1	3	64	3290	3290 - Nancy Creek Dr + Others	3431	10335	52					38
343246396	4762	4510	15	Nancy Creek Dr	Oxford Cres	Old Johnson Ferry Rd	343	24	913	3	1	3	67	3290	3290 - Nancy Creek Dr + Others	3431	10335	52					38
343246397	4761	4510	20	Nancy Creek Dr	Old Johnson Ferry Rd	Brooklawn Rd	537	27	1,611	3	1	2	93	3300	3300 - Nancy Creek Dr	3194	9349	89					81
343246410	441	4510	25	Nancy Creek Dr	Brooklawn Rd	The Ascent	1,213	28	3,775	3	1	3	89	3300	3300 - Nancy Creek Dr	3194	9349	89					81
343246418	2950	4510	30	Nancy Creek Dr	The Ascent	Parkcrest Dr	515	26	1,488	3	1	2	98	3300	3300 - Nancy Creek Dr	3194	9349	89					81
343246419	2949	4510	35	Nancy Creek Dr	Parkcrest Dr	Ashford Dunwoody Rd	928	24	2,475	3	1	3	78	3300	3300 - Nancy Creek Dr	3194	9349	89					81
343246425	1702	4510	40	Nancy Creek Dr	Ashford Dunwoody Rd	Brenton Way	491	25	1,365	3	1	2	98	3310	3310 - Nancy Creek Dr	6157	18440	95					86
343246427	2948	4510	45	Nancy Creek Dr	Brenton Way	Edenton Ct	552	27	1,655	3	1	2	97	3310	3310 - Nancy Creek Dr	6157	18440	95					86
470107523	1703	4510	50	Nancy Creek Dr	Edenton Ct	Saint Clair Ct	464	25	1,288	3	1	2	97	3310	3310 - Nancy Creek Dr	6157	18440	95					86
408858050	1704	4510	55	Nancy Creek Dr	Saint Clair Ct	Chesson Ct	390	28	1,213	3	1	2	97	3310	3310 - Nancy Creek Dr	6157	18440	95					86
343246521	2947	4510	60	Nancy Creek Dr	Chesson Ct	Candler Lake West	292	28	909	3	1	2	96	3310	3310 - Nancy Creek Dr	6157	18440	95					86
343246522	1705	4510	65	Nancy Creek Dr	Candler Lake West	Candler Lake East	1,774	29	5,716	3	1	2	96	3310	3310 - Nancy Creek Dr	6157	18440	95					86
343282673	2946	4510	70	Nancy Creek Dr	Candler Lake East	Bonnington Ct	639	27	1,918	3	1	2	87	3310	3310 - Nancy Creek Dr	6157	18440	95					86
343282671	3220	4510	75	Nancy Creek Dr	Bonnington Ct	Battleford Ct	524	26	1,513	3	1	2	97	3310	3310 - Nancy Creek Dr	6157	18440	95					86
343282665	3219	4510	80	Nancy Creek Dr	Battleford Ct	Barkston Ct	368	25	1,022	3	1	2	96	3310	3310 - Nancy Creek Dr	6157	18440	95					86
343246541	3218	4510	85	Nancy Creek Dr	Barkston Ct	Ashentree Dr	662	25	1,840	3	1	2	96	3310	3310 - Nancy Creek Dr	6157	18440	95					86
408880387	1696	3050	5	Nancy Creek Way	Candler Lake East	E Nancy Creek Dr	941	25	2,614	3	1	3	50	3320	3320 - Nancy Creek Way	941	2614	50					37
343246471	1608	3070	5	Navajo Pl	WEST END	Navajo Trl	272	34	1,028	3	1	1	30	3330	3330 - Navajo Pl	272	1028	30					21
343246470	1693	3080	5	Navajo Trl	Oconee Pass	Navajo Pl	742	26	2,145	3	1	3	80	3340	3340 - Navajo Trl	2939	8105	80					73
343246472	2962	3080	10	Navajo Trl	Navajo Pl	Chippewa Pl	462	26	1,334	3	1	3	85	3340	3340 - Navajo Trl	2939	8105	80					73
343246478	2961	3080	15	Navajo Trl	Chippewa Pl	Shawnee Ln	607	24	1,618	3	1	3	82	3340	3340 - Navajo Trl	2939	8105	80					73
343246480	2960	3080	20	Navajo Trl	Shawnee Ln	Candler Lake West	1,128	24	3,007	3	1	3	78	3340	3340 - Navajo Trl	2939	8105	80					73
343245475	2830	3090	5	Nesbitt Dr	Cortez Ln	Drew Valley Rd	1,343	27	4,029	3	1	3	52	2480	2480 - Nesbitt Dr + Others	3812	11077	50					36
343245450	2831	3090	10	Nesbitt Dr	Drew Valley Rd	Cortez Ln	357	26	1,031	3	1	3	59	2480	2480 - Nesbitt Dr + Others	3812	11077	50					36
343254453	1041	3100	5	Newbridge Trce	WEST END	Bankshill Row	236	29	762	3	1	1	24	1230	1230 - Newbridge Trce + Others	2258	6878	30					21
343245660	4043	3100	10	Newbridge Trce	Bankshill Row	NE END	715	27	2,145	3	1	1	39	1230	1230 - Newbridge Trce + Others	2258	6878	30					21
465684017	3038	3110	5	Newhaven Cir	Harts Mill Rd	NORTH END	304	30	1,012	3	1	3	51	2760	2760 - Harts Mill Ln + Others	4850	14304	47	2017	50	Thick Olay (>2.0)	17,669	88
343245321	2829	3130	5	Noel Dr	Coosawattee Dr	Cortez Way	1,045	21	2,439	3	1	3	50	2120	2120 - Noel Dr + Others	1869	4110	50					37
408880144	169	3140	5	Nottingham Ln	SW END	Park Vista Dr	604	26	1,746	3	1	3	64	3350	3350 - Nottingham Ln	604	1746	64					53
343246917	1668	3150	5	Oak Forest Ct	WEST END	Oak Forest Way	169	25	469	3	1	1	41	3360	3360 - Oak Forest Ct	627	1842	37	2018	60	Partial ACP Recon	18,205	93
343246918	1669	3150	10	Oak Forest Ct	Oak Forest Way	EAST END	458	27	1,373	3	1	1	36	3360	3360 - Oak Forest Ct	627	1842	37	2018	60	Partial ACP Recon	53,296	93
470107558	3407	3160	5	Oak Forest Dr	Oak Forest Dr	Ashwoody Trl	1,587	24	4,231	3	1	1	94	3370	3370 - Oak Forest Dr	1759	4728	94					86
437233547	3408	3160	10	Oak Forest Dr	Oak Forest Dr	Oak Forest Dr	172	26	497	3	1	3	94	3370	3370 - Oak Forest Dr	1759	4728	94					86
437233548	3240	3170	5	Oak Forest Dr	Oak Forest Dr	Ashwoody Trl	152	49	827	3	1	3	94	3380	3380 - Oak Forest Dr	605	2559	94					87
437233539	1502	3170	10	Oak Forest Dr	Oak Forest Dr	Ashwoody Trl	153	45	767	3	1	3	94	3380	3380 - Oak Forest Dr	605	2559	94					87

City of Brookhaven, GA
Appendix C - Rehab Plan by Segment

Brookhaven - \$4.0 / \$2.5M Program

Segment ID	GISID	Street Number	Block Number	Street Name	From Street	To Street	Pavement Length (ft)	Pavement Width (ft)	Pavement Area (yd2)	Agency FunCL Cd	Pavement Type Cd	Strength Rating	Current PCI	SuperSeg ID	SuperSeg Description	SuperSeg Length (ft)	SuperSeg Area (yd2)	SuperSeg PCI	Selected Rehab Year	Rehab Code	Rehab Activity	Segment Cost (\$)	Final PCI
437233538	1503	3170	15	Oak Forest Dr	Oak Forest Dr	Oak Forest Dr	299	29	965	3	1	3	94	3380	3380 - Oak Forest Dr	605	2559	94					87
343246916	1697	3180	5	Oak Forest Way	Ashwoody Trl	Oak Forest Ct	266	39	1,152	3	1	1	94	3390	3390 - Oak Forest Way	266	1152	94					86
343282688	1265	3190	5	Oakbrook Way	WEST END	Osborne Rd	340	28	1,058	3	1	3	83	3400	3400 - Oakbrook Way	340	1058	83					76
343245691	4042	3200	5	Oakland Trce	WEST END	Osborne Rd	825	25	2,293	3	1	1	94	3410	3410 - Oakland Trce	825	2293	94					86
343254438	1365	3210	5	Oaklawn Ave	Apple Valley Rd	Caldwell Rd	728	25	2,023	3	1	3	46	4040	4040 - Sunland Dr + Others	1841	4808	44	2021	56	Thick Olay + RR2 (>2.0)	38,772	94
343246459	1681	3220	5	Oconee Pass	Ashford Dunwoody Rd	Navajo Trl	345	29	1,112	3	1	2	80	3420	3420 - Oconee Pass	1655	4779	79					71
343246465	1682	3220	10	Oconee Pass	Navajo Trl	Chippewa Pl	356	24	951	3	1	3	81	3420	3420 - Oconee Pass	1655	4779	79					71
470108912	2999	3220	15	Oconee Pass	Chippewa Pl	Shawnee Ln	651	25	1,807	3	1	3	76	3420	3420 - Oconee Pass	1655	4779	79					71
470108910	3142	3220	20	Oconee Pass	Shawnee Ln	EAST END	303	27	909	3	1	3	82	3420	3420 - Oconee Pass	1655	4779	79					71
343245246	5191	3240	5	Oglethorpe Ave	Colonial Dr	Matthews St	751	25	2,087	3	1	3	48	3430	3430 - Oglethorpe Ave	1199	3281	45	2021	56	Thick Olay + RR2 (>2.0)	39,998	94
343245265	96	3240	10	Oglethorpe Ave	Matthews St	N Druid Hills Rd	448	24	1,194	3	1	2	40	3430	3430 - Oglethorpe Ave	1199	3281	45	2021	56	Thick Olay + RR2 (>2.0)	22,884	94
500000061	20212	5770	5	Oglethorpe Way	SOUTH END	Windsor Pkwy	1,558	26	4,501	3	1	3	80	3440	3440 - Oglethorpe Way	1558	4501	80					73
445267436	4426	3280	10	Old Johnson Ferry Rd	Old Johnson Ferry Rd	Byrnwyck Pl	811	25	2,252	3	1	3	83	3450	3450 - Old Johnson Ferry Rd	2291	7246	89					81
408880370	4425	3280	15	Old Johnson Ferry Rd	Byrnwyck Pl	Westbrooke Way	403	42	1,881	3	1	2	97	3450	3450 - Old Johnson Ferry Rd	2291	7246	89					81
408880367	4424	3280	20	Old Johnson Ferry Rd	Westbrooke Way	W Nancy Creek Dr	1,078	26	3,113	3	1	3	88	3450	3450 - Old Johnson Ferry Rd	2291	7246	89					81
343245405	1420	3290	5	Oostanaula Dr	Etowah Dr	Canoochee Dr	440	23	1,125	3	1	2	43	3460	3460 - Oostanaula Dr + Others	1838	4814	48	2017	50	Thick Olay (>2.0)	19,640	88
343245341	1419	3290	10	Oostanaula Dr	Cartecay Dr	Etowah Dr	698	23	1,784	3	1	2	49	3460	3460 - Oostanaula Dr + Others	1838	4814	48	2017	50	Thick Olay (>2.0)	31,145	88
422298291	1418	3290	15	Oostanaula Dr	SOUTH END	Cartecay Dr	212	21	494	3	1	3	59	3460	3460 - Oostanaula Dr + Others	1838	4814	48	2017	50	Thick Olay (>2.0)	8,624	88
343245425	3277	1860	5	Osborne Rd	Apple Valley Rd	Caldwell Rd	522	19	1,101	3	1	3	64	3470	3470 - Osborne Rd	996	1945	67					56
470111153	3278	1860	10	Osborne Rd	Caldwell Rd	Green Meadows Ln	475	16	844	3	1	3	70	3470	3470 - Osborne Rd	996	1945	67					56
343245442	1488	1870	5	Osborne Rd	Green Meadows Ln	Dogwood Ter	459	23	1,173	3	1	2	53	3480	3480 - Osborne Rd	920	2350	54	2019	50	Thick Olay (>2.0)	20,484	91
442732565	3279	1870	10	Osborne Rd	Dogwood Ter	Camille Dr	461	23	1,178	3	1	2	54	3480	3480 - Osborne Rd	920	2350	54	2019	50	Thick Olay (>2.0)	20,571	91
445259039	3767	3310	5	Osborne Rd	Devine Cir	Devine Cir	353	24	940	3	1	3	75	3490	3490 - Osborne Rd + Others	3350	7932	75					68
445259040	1210	3310	10	Osborne Rd	Lynwood Dr	Devine Cir	708	22	1,731	3	1	3	80	3490	3490 - Osborne Rd + Others	3350	7932	75					68
343246229	1209	3310	15	Osborne Rd	Mendell Cir	Lynwood Dr	64	23	164	3	1	3	80	3490	3490 - Osborne Rd + Others	3350	7932	75					68
343246228	3768	3310	20	Osborne Rd	Cates Ave	Mendell Cir	607	20	1,350	3	1	3	78	3490	3490 - Osborne Rd + Others	3350	7932	75					68
343246225	1208	3310	25	Osborne Rd	Mae Ave	Cates Ave	276	21	643	3	1	3	71	3490	3490 - Osborne Rd + Others	3350	7932	75					68
343246223	1207	3310	30	Osborne Rd	Francis St	Mae Ave	330	20	734	3	1	3	73	3490	3490 - Osborne Rd + Others	3350	7932	75					68
343245706	3769	3310	35	Osborne Rd	Victoria St	Francis St	297	19	628	3	1	3	73	3490	3490 - Osborne Rd + Others	3350	7932	75					68
343245704	1206	3310	40	Osborne Rd	Victoria St	Victoria St	67	20	149	3	1	3	76	3490	3490 - Osborne Rd + Others	3350	7932	75					68
343245703	1205	3310	45	Osborne Rd	Windsor Pkwy	Victoria St	298	20	663	3	1	3	74	3490	3490 - Osborne Rd + Others	3350	7932	75					68
408880252	1204	3310	50	Osborne Rd	Wimberly Rd	Windsor Pkwy	210	28	655	2	1	3	80	3500	3500 - Osborne Rd	3832	11131	76					67
408880254	1203	3310	55	Osborne Rd	Brookhaven Gln	Wimberly Rd	153	27	460	2	1	3	74	3500	3500 - Osborne Rd	3832	11131	76					67
442739854	3770	3310	60	Osborne Rd	Haven Brook Ln	Brookhaven Gln	580	28	1,805	2	1	3	70	3500	3500 - Osborne Rd	3832	11131	76					67
343258470	1201	3310	70	Osborne Rd	Oakland Trce	Osborne Rd	243	28	755	2	1	3	78	3500	3500 - Osborne Rd	3832	11131	76					67
442738591	3771	3310	75	Osborne Rd	Club Trce	Oakland Trce	242	29	779	2	1	3	80	3500	3500 - Osborne Rd	3832	11131	76					67
343251406	1199	3310	85	Osborne Rd	Bailliff Ct	Haven Brook Way	238	27	714	2	1	3	76	3500	3500 - Osborne Rd	3832	11131	76					67
343245690	1198	3310	90	Osborne Rd	Haven Glen Ln	Manchester Way	272	23	695	2	1	3	60	3500	3500 - Osborne Rd	3832	11131	76					67
343251403	1197	3310	95	Osborne Rd	Alexandria Ct	Haven Glen Ln	170	27	509	2	1	3	81	3500	3500 - Osborne Rd	3832	11131	76					67
343245654	3772	3310	100	Osborne Rd	Capital Club Cir	Alexandria Ct	227	22	554	2	1	3	78	3500	3500 - Osborne Rd	3832	11131	76					67
343245661	1196	3310	105	Osborne Rd	Chalfont Walk	Capital Club Cir	347	24	926	2	1	3	89	3500	3500 - Osborne Rd	3832	11131	76					67
343245657	1195	3310	110	Osborne Rd	Ashton Trce	Chalfont Walk	159	25	443	2	1	3	86	3500	3500 - Osborne Rd	3832	11131	76					67
442738588	3773	3310	115	Osborne Rd	Oakbrook Way	Ashton Trce	410	27	1,229	2	1	3	77	3500	3500 - Osborne Rd	3832	11131	76					67

City of Brookhaven, GA
Appendix C - Rehab Plan by Segment

Brookhaven - \$4.0 / \$2.5M Program

Segment ID	GISID	Street Number	Block Number	Street Name	From Street	To Street	Pavement Length (ft)	Pavement Width (ft)	Pavement Area (yd2)	Agency FunCL Cd	Pavement Type Cd	Strength Rating	Current PCI	SuperSeg ID	SuperSeg Description	SuperSeg Length (ft)	SuperSeg Area (yd2)	SuperSeg PCI	Selected Rehab Year	Rehab Code	Rehab Activity	Segment Cost (\$)	Final PCI
446990459	1194	3310	120	Osborne Rd	Dorby Park Dr	Oakbrook Way	208	23	532	2	1	3	65	3500	3500 - Osborne Rd	3832	11131	76					67
343253523	1193	3310	125	Osborne Rd	Fuller Rd	Dorby Park Dr	123	30	409	2	1	3	78	3500	3500 - Osborne Rd	3832	11131	76					67
343245635	1192	3310	130	Osborne Rd	Kendrick Rd	Fuller Rd	250	24	666	2	1	3	69	3500	3500 - Osborne Rd	3832	11131	76					67
465684347	1191	3310	135	Osborne Rd	Brookhaven Walk	Kendrick Rd	728	26	2,103	2	1	3	60	3510	3510 - Osborne Rd	2309	6866	61					49
465684344	1190	3310	140	Osborne Rd	Brookhaven Walk	Brookhaven Walk	205	24	546	2	1	3	85	3510	3510 - Osborne Rd	2309	6866	61					49
465684343	3774	3310	145	Osborne Rd	Pelly Cir	Brookhaven Walk	198	23	505	2	1	3	61	3510	3510 - Osborne Rd	2309	6866	61					49
446992299	1189	3310	150	Osborne Rd	Pelly Cir	Pelly Cir	194	30	645	2	1	3	60	3510	3510 - Osborne Rd	2309	6866	61					49
375123255	1187	3310	160	Osborne Rd	Tallulah Dr	Pelly Cir	484	26	1,398	2	1	3	70	3510	3510 - Osborne Rd	2309	6866	61					49
470109196	1186	3310	165	Osborne Rd	Brookhaven Park Pl	Tallulah Dr	130	27	391	2	1	3	71	3510	3510 - Osborne Rd	2309	6866	61					49
470109223	1185	3310	170	Osborne Rd	Peachtree Rd	Brookhaven Park Pl	371	31	1,278	2	1	1	43	3510	3510 - Osborne Rd	2309	6866	61					49
343246394	4456	3320	5	Oxford Cres	SW END	W Nancy Creek Dr	696	36	2,786	3	1	1	41	3290	3290 - Nancy Creek Dr + Others	3431	10335	52					38
408860435	3381	3330	5	Pamela Dr	Tryon Rd	Cravenridge Dr	759	26	2,194	3	1	3	81	3520	3520 - Pamela Dr	759	2194	81					74
470111124	1362	3340	5	Park Ave	WEST END	Apple Valley Rd	247	27	741	3	1	1	33	3530	3530 - Park Ave	247	741	33	2017	60	Partial ACP Recon	28,747	91
343246357	3033	3350	5	Park Creek Cv	WEST END	Park Creek Ln	264	32	938	3	1	1	28	3540	3540 - Park Creek Ln + Others	1223	3530	35	2017	60	Partial ACP Recon	36,407	91
343246358	3005	3360	5	Park Creek Ln	NW END	Park Creek Cv	419	26	1,211	3	1	1	29	3540	3540 - Park Creek Ln + Others	1223	3530	35	2017	60	Partial ACP Recon	47,003	91
343246359	3004	3360	10	Park Creek Ln	Park Creek Cv	Donaldson Dr	540	23	1,381	3	1	2	44	3540	3540 - Park Creek Ln + Others	1223	3530	35	2017	60	Partial ACP Recon	53,601	91
343245813	1576	3370	3	Park Ln	Park Ln	8th St	160	24	428	3	1	3	65	3550	3550 - 9th St + Others	2406	6417	71					61
343245809	1575	3370	5	Park Ln	9th St	Park Ln	295	23	753	3	1	3	78	3550	3550 - 9th St + Others	2406	6417	71					61
343245808	1574	3370	10	Park Ln	SOUTH END	9th St	120	23	307	3	1	3	77	3550	3550 - 9th St + Others	2406	6417	71					61
408880048	5174	3380	5	Park Vista Dr	Lenox Park Blvd	Village Run	277	28	863	3	1	1	33	3570	3570 - Park Vista Dr + Others	924	3016	36	2017	60	Partial ACP Recon	33,496	91
408880135	128	3390	5	Park Vista Dr	Lake Blvd	Nottingham Ln	175	24	467	3	1	2	97	3560	3560 - Park Vista Dr	1834	5076	97					87
408880142	5164	3390	10	Park Vista Dr	Nottingham Ln	Lenox Park Blvd	1,659	25	4,609	3	1	2	97	3560	3560 - Park Vista Dr	1834	5076	97					87
465684539	5163	3400	5	Park Vista Dr	Village Run	Reserve Dr	533	27	1,600	3	1	1	41	3570	3570 - Park Vista Dr + Others	924	3016	36	2017	60	Partial ACP Recon	62,102	91
465684541	5162	3400	10	Park Vista Dr	Reserve Dr	NE END	113	44	554	3	1	1	28	3570	3570 - Park Vista Dr + Others	924	3016	36	2017	60	Partial ACP Recon	21,503	91
343246451	1401	3410	5	Parkcrest Dr	Rains Ct	Ashford Dunwoody Rd	481	26	1,389	3	1	1	94	3580	3580 - Parkcrest Dr + Others	2489	6999	94					86
343246420	3406	3410	10	Parkcrest Dr	W Nancy Creek Dr	Rains Ct	1,529	23	3,908	3	1	1	94	3580	3580 - Parkcrest Dr + Others	2489	6999	94					86
343245802	1423	3420	3	Parkridge Dr	Parkridge Dr	Caldwell Rd	134	50	746	3	1	1	36	3590	3590 - Parkridge Dr	3096	8760	52					37
343245800	3380	3420	5	Parkridge Dr	Templewood Dr	Parkridge Dr	478	21	1,115	3	1	3	68	3590	3590 - Parkridge Dr	3096	8760	52					37
470108465	1422	3420	10	Parkridge Dr	Tobey Rd	Templewood Dr	1,596	25	4,434	3	1	2	46	3590	3590 - Parkridge Dr	3096	8760	52					37
470108466	1421	3420	15	Parkridge Dr	Tryon Rd	Tobey Rd	887	25	2,464	3	1	3	59	3590	3590 - Parkridge Dr	3096	8760	52					37
465684327	1424	3430	5	Parkside Dr	Apple Valley Rd	Fernwood Cir	988	21	2,305	3	1	3	47	3600	3600 - Parkside Dr	988	2305	47	2017	50	Thick Olay (>2.0)	40,244	89
445260621	701	3440	5	Parkside Pl	Ramp	Lake Hearn Dr	196	40	870	3	1	2	96	3610	3610 - Parkside Pl + Others	1680	10125	85					78
445260623	700	3440	10	Parkside Pl	Perimeter Summit Pkwy	Ramp	1,228	62	8,456	3	1	3	84	3610	3610 - Parkside Pl + Others	1680	10125	85					78
343254418	3461	3450	5	Peachtree Vw	Apple Valley Rd	Fernwood Cir	992	21	2,314	3	1	1	39	3620	3620 - Peachtree Vw	992	2314	39	2018	60	Partial ACP Recon	89,802	93
446992298	1123	3460	5	Pelly Cir	Osborne Rd	Osborne Rd	789	22	1,928	3	1	1	94	3630	3630 - Pelly Cir	789	1928	94					86
500000070	20163	5760	10	Perimeter Center Pkwy	Lake Hearn Dr	Perimeter Center Pkwy	794	79	6,966	3	2	2	97	5010	5010 - Perimeter Center Pkwy	794	6966	97					78
422408576	715	3470	5	Perimeter Summit Pkwy	Lake Hearn Dr	Parkside Pl	2,350	28	7,311	2	1	3	84	3650	3650 - Perimeter Summit Pkwy + Others	6971	21363	85					78
474613777	1707	3470	10	Perimeter Summit Pkwy	Parkside Pl	Ashford Dunwoody Rd	1,096	27	3,288	2	1	3	81	3650	3650 - Perimeter Summit Pkwy + Others	6971	21363	85					78
474613778	2945	3480	5	Perimeter Summit Pkwy	Parkside Pl	Ashford Dunwoody Rd	1,111	34	4,199	2	1	3	84	3650	3650 - Perimeter Summit Pkwy + Others	6971	21363	85					78
422408595	4408	3480	10	Perimeter Summit Pkwy	Perimeter Summit Pkwy	Parkside Pl	717	28	2,229	2	1	3	90	3650	3650 - Perimeter Summit Pkwy + Others	6971	21363	85					78
474613781	714	3480	15	Perimeter Summit Pkwy	Lake Hearn Dr	Perimeter Summit Pkwy	1,697	23	4,336	2	1	3	90	3650	3650 - Perimeter Summit Pkwy + Others	6971	21363	85					78
408880031	2518	3490	5	Pine Cone Ln	SOUTH END	Brianwood Rd	1,374	20	3,052	3	1	3	59	3660	3660 - Pine Cone Ln	1374	3052	59					47
343243934	97	3500	5	Pine Grove Ave	Standard Dr	Attaway Walk	969	23	2,476	3	1	3	70	3670	3670 - Pine Grove Ave	2656	6892	69					58

City of Brookhaven, GA
Appendix C - Rehab Plan by Segment

Brookhaven - \$4.0 / \$2.5M Program

Segment ID	GISID	Street Number	Block Number	Street Name	From Street	To Street	Pavement Length (ft)	Pavement Width (ft)	Pavement Area (yd2)	Agency FunCL Cd	Pavement Type Cd	Strength Rating	Current PCI	SuperSeg ID	SuperSeg Description	SuperSeg Length (ft)	SuperSeg Area (yd2)	SuperSeg PCI	Selected Rehab Year	Rehab Code	Rehab Activity	Segment Cost (\$)	Final PCI
343253669	98	3500	10	Pine Grove Ave	Attaway Walk	Lorraine St	163	25	453	3	1	3	78	3670	3670 - Pine Grove Ave	2656	6892	69					58
433599957	99	3500	15	Pine Grove Ave	Lorraine St	Colonial Dr	354	26	1,022	3	1	2	75	3670	3670 - Pine Grove Ave	2656	6892	69					58
343245245	5190	3500	20	Pine Grove Ave	Colonial Dr	Matthews St	733	23	1,873	3	1	3	62	3670	3670 - Pine Grove Ave	2656	6892	69					58
343245256	5189	3500	25	Pine Grove Ave	Matthews St	N Druid Hills Rd	437	22	1,069	3	1	3	69	3670	3670 - Pine Grove Ave	2656	6892	69					58
443674432	4892	3520	5	Pine Ridge Rd	Woods Cir	Pine Ridge Rd	399	23	1,021	3	1	1	40	4430	4430 - Woods Cir + Others	1154	2991	53					39
343245465	2530	3530	5	Poplar Springs Dr	Drew Valley Rd	Drew Valley Rd	1,628	21	3,798	3	1	1	35	3680	3680 - Poplar Springs Dr	1628	3798	35	2017	60	Partial ACP Recon	147,393	91
343246429	4449	3540	5	Preston Ct	SOUTH END	Byrnwyck Rd	260	32	926	3	1	2	96	1690	1690 - Byrnwyck Rd + Others	6901	19356	93					84
343246295	3413	3550	5	Ragley Hall Rd	Wycherly Ct	Hampton Hall Dr	301	27	904	3	1	3	71	3690	3690 - Ragley Hall Rd	3015	9044	55					39
343246256	3412	3550	10	Ragley Hall Rd	Epping Forest Dr	Wycherly Ct	2,713	27	8,139	3	1	2	53	3690	3690 - Ragley Hall Rd	3015	9044	55					39
343246258	3411	3550	15	Ragley Hall Rd	Epping Forest Dr	Epping Forest Dr	3,052	26	8,816	3	1	2	49	3700	3700 - Ragley Hall Rd	3052	8816	49					33
343246421	3018	3560	5	Rains Ct	SOUTH END	Parkcrest Dr	479	32	1,702	3	1	1	94	3580	3580 - Parkcrest Dr + Others	2489	6999	94					86
445260622	4397	3580	5	Ramp	Lake Hearn Dr	Parkside Pl	257	28	799	3	1	3	83	3610	3610 - Parkside Pl + Others	1680	10125	85					78
424395289	3400	3590	5	Ramp	Johnson Ferry Rd	Johnson Ferry Rd	374	56	2,324	1	1	2	93	2930	2930 - Johnson Ferry Rd + Others	5181	20579	73					60
424395286	3397	3590	10	Ramp	Johnson Ferry Rd	Ashford Dunwoody Rd	241	16	429	3	1	2	95	1110	1110 - Ashford Dunwoody Rd + Others	4121	16652	91					81
424393733	3633	3610	5	Ramp	Dresden Dr	Peachtree Rd	228	21	533	3	1	3	90	2220	2220 - Dresden Dr + Others	958	4082	67					53
424393716	3631	3620	5	Ramp	N Druid Hills Rd	Peachtree Rd	285	23	728	3	1	2	73	3710	3710 - Ramp	449	1001	73	2018	26	Preventative Mntc	1,989	74
424393713	3630	3620	10	Ramp	Peachtree Rd	N Druid Hills Rd	164	15	273	3	1	3	73	3710	3710 - Ramp	449	1001	73	2018	26	Preventative Mntc	746	74
474618815	5101	3630	5	Ramp	E Roxboro Rd	Lake Blvd	224	15	373	2	1	2	96	2970	2970 - Lake Blvd + Others	2287	8291	95					85
443674371	5102	3630	10	Ramp	E Roxboro Rd	Lake Blvd	232	14	360	2	1	2	94	2970	2970 - Lake Blvd + Others	2287	8291	95					85
399731119	2191	5380	5	Ramp	Northeast Expy	N Druid Hills Rd	330	24	880	3	1	3	63	3720	3720 - Ramp	330	880	63					52
423460881	4399	5520	5	Ramp	Exit 29	Lake Hearn Dr	508	34	1,920	3	1	2	95	3730	3730 - Ramp	508	1920	95					86
343245603	3379	3640	5	Raven Hill Dr	Stoland Dr	Boland Dr	351	22	858	3	1	1	44	3740	3740 - Stoland Dr + Others	2288	6850	45	2021	60	Partial ACP Recon	33,301	97
343245871	3378	3640	10	Raven Hill Dr	Boland Dr	Clairmont Rd	364	26	1,053	3	1	1	51	3740	3740 - Stoland Dr + Others	2288	6850	45	2021	60	Partial ACP Recon	40,869	97
343245786	1471	3650	5	Redding Rd	Caldwell Rd	Caldwell Rd	633	36	2,532	3	1	1	41	3750	3750 - Redding Rd	4310	13972	53					39
343258493	1400	3650	10	Redding Rd	Crossway Dr	Caldwell Rd	1,950	28	6,067	3	1	2	52	3750	3750 - Redding Rd	4310	13972	53					39
442732579	3409	3650	15	Redding Rd	Redding Way	Crossway Dr	1,727	28	5,374	3	1	3	60	3750	3750 - Redding Rd	4310	13972	53					39
343245591	3410	3650	20	Redding Rd	Redding Way	SE END	372	28	1,156	3	1	2	85	3760	3760 - Redding Way + Others	1566	3678	90					82
442738807	3282	3660	5	Redding Way	Ashford Rd	Winding Ln	555	19	1,172	3	1	3	90	3760	3760 - Redding Way + Others	1566	3678	90					82
343245588	1483	3660	10	Redding Way	Winding Ln	Redding Rd	639	19	1,350	3	1	3	94	3760	3760 - Redding Way + Others	1566	3678	90					82
343246517	2681	3690	5	Remington Rd	WEST END	Colt Dr	1,838	25	5,106	3	1	3	70	3770	3770 - Remington Rd	3159	8922	70					59
343246535	1858	3690	10	Remington Rd	Colt Dr	Winchester Trl	342	26	987	3	1	3	62	3770	3770 - Remington Rd	3159	8922	70					59
424392546	1859	3690	15	Remington Rd	Winchester Trl	Gramercy Cir	979	26	2,829	3	1	3	73	3770	3770 - Remington Rd	3159	8922	70					59
500000051	20184	6080	5	Renfroe Pl	Ellsworth Way	SE END	189	39	817	3	1	3	74	2430	2430 - Ellsworth Way + Others	396	1323	83					75
343246245	3892	3700	5	Rennes Ct	Rennes Dr	EAST END	487	30	1,623	3	1	1	27	3780	3780 - Rennes Dr + Others	1204	3893	43	2020	56	Thick Olay + RR2 (>2.0)	31,106	92
343246244	3823	3710	5	Rennes Dr	Rennes Ct	NORTH END	296	32	1,052	3	1	3	53	3780	3780 - Rennes Dr + Others	1204	3893	43	2020	56	Thick Olay + RR2 (>2.0)	20,163	92
343246242	3824	3710	10	Rennes Dr	Breton Cir	Rennes Ct	422	26	1,218	3	1	3	55	3780	3780 - Rennes Dr + Others	1204	3893	43	2020	56	Thick Olay + RR2 (>2.0)	23,344	92
343245564	3377	3730	5	Richwood Dr	Wayland Cir	Wayland Cir	1,012	26	2,924	3	1	1	44	4320	4320 - Wayland Cir + Others	3351	8888	41	2020	60	Partial ACP Recon	113,480	95
343245799	3121	3740	5	Ringle Rd	Surrey Ln	Parkridge Cres	1,741	27	5,222	3	1	3	54	3790	3790 - Ringle Rd + Others	3974	10815	51					36
343245777	1622	3740	10	Ringle Rd	Tobey Rd	Surrey Ln	303	26	875	3	1	2	57	3790	3790 - Ringle Rd + Others	3974	10815	51					36
343243912	380	3760	3	Roxboro Dr	Roxboro Dr	Woodsdale Rd	165	24	441	3	1	3	53	3800	3800 - Roxboro Dr	880	2584	61					49
343243916	4850	3760	5	Roxboro Dr	Woodsdale Rd	Tall Tree Dr	714	27	2,143	3	1	3	62	3800	3800 - Roxboro Dr	880	2584	61					49
343243918	4849	3760	10	Roxboro Dr	Tall Tree Dr	E Roxboro Rd	441	25	1,224	3	1	2	96	3810	3810 - Roxboro Dr	441	1224	96					87
443674372	185	1880	10	Roxboro Rd	E Roxboro Rd	Lake Blvd	63	53	369	1	1	1	45	3820	3820 - Roxboro Rd	161	1186	50	2017	50	Thick Olay (>2.0)	8,701	85

City of Brookhaven, GA
Appendix C - Rehab Plan by Segment

Brookhaven - \$4.0 / \$2.5M Program

Segment ID	GISID	Street Number	Block Number	Street Name	From Street	To Street	Pavement Length (ft)	Pavement Width (ft)	Pavement Area (yd2)	Agency FunCL Cd	Pavement Type Cd	Strength Rating	Current PCI	SuperSeg ID	SuperSeg Description	SuperSeg Length (ft)	SuperSeg Area (yd2)	SuperSeg PCI	Selected Rehab Year	Rehab Code	Rehab Activity	Segment Cost (\$)	Final PCI
474618817	186	1880	20	Roxboro Rd	Lake Blvd	Ramp	98	75	817	1	1	2	53	3820	3820 - Roxboro Rd	161	1186	50	2017	50	Thick Olay (>2.0)	19,264	85
399718043	4726	1890	5	Roxboro Rd	E Roxboro Rd	Ramp	751	50	4,173	1	1	2	94	3830	3830 - Roxboro Rd + Others	3014	12331	91					79
343243929	294	1890	10	Roxboro Rd	Tall Tree Dr	E Roxboro Rd	421	32	1,495	1	1	2	97	3830	3830 - Roxboro Rd + Others	3014	12331	91					79
343243924	4985	1890	15	Roxboro Rd	Wright Ave	Tall Tree Dr	334	31	1,149	1	1	2	94	3830	3830 - Roxboro Rd + Others	3014	12331	91					79
343243922	4986	1890	20	Roxboro Rd	Roxboro Dr	Wright Ave	490	29	1,579	1	1	2	90	3830	3830 - Roxboro Rd + Others	3014	12331	91					79
343244306	293	1890	25	Roxboro Rd	Goodwin Rd	Roxboro Dr	460	27	1,380	1	1	3	84	3830	3830 - Roxboro Rd + Others	3014	12331	91					79
343244297	292	1890	30	Roxboro Rd	N Druid Hills Rd	Goodwin Rd	454	38	1,918	1	1	2	80	3830	3830 - Roxboro Rd + Others	3014	12331	91					79
443674375	184	3770	5	Roxboro Rd	Ramp	E Roxboro Rd	104	55	637	1	1	3	91	3830	3830 - Roxboro Rd + Others	3014	12331	91					79
343246482	3137	3780	5	Runnymede Rd	Bubbling Creek Rd	Shadow Ln	1,923	26	5,555	3	1	1	38	3840	3840 - Runnymede Rd + Others	3558	10280	45	2021	56	Thick Olay + RR2 (>2.0)	106,472	94
343246487	2972	3780	10	Runnymede Rd	Shadow Ln	Donaldson Dr	881	26	2,544	3	1	3	53	3840	3840 - Runnymede Rd + Others	3558	10280	45	2021	56	Thick Olay + RR2 (>2.0)	48,760	94
442754804	3405	3790	5	Rustic Ridge Dr	Dunwoody Ln	Ashford Dunwoody Rd	1,292	25	3,588	3	1	2	90	3850	3850 - Rustic Ridge Dr	1292	3588	90					81
343246463	3017	3830	5	Saint Clair Ct	Ashford Pl	NW END	782	29	2,520	3	1	3	53	3860	3860 - Saint Clair Ct	782	2520	53					40
343254281	4769	3840	5	Saint James Xing	NW END	Mill Creek Rd	708	25	1,968	3	1	1	40	3870	3870 - Saint James Xing	708	1968	40	2019	60	Partial ACP Recon	76,381	94
470107592	93	5370	5	Saxon Pl	Saxon Valley Cir	Saxon Pl	336	25	933	3	1	3	65	3880	3880 - Saxon Pl	427	1258	67					55
470107595	92	5370	10	Saxon Pl	Saxon Pl	N Druid Hills Rd	91	32	325	3	1	2	71	3880	3880 - Saxon Pl	427	1258	67					55
442738592	3376	3850	5	Saybrook Dr	Oglethorpe Way	Inman Dr	1,204	25	3,345	3	1	1	43	3890	3890 - Saybrook Dr + Others	1902	4740	44	2021	56	Thick Olay + RR2 (>2.0)	64,114	94
465684314	3375	3860	5	Shadecrest Dr	Sunland Dr	NORTH END	251	23	641	3	1	1	33	4040	4040 - Sunland Dr + Others	1841	4808	44	2021	56	Thick Olay + RR2 (>2.0)	12,285	94
343246486	3003	3870	5	Shadow Ln	Bubbling Creek Rd	Runnymede Rd	755	26	2,181	3	1	3	52	3840	3840 - Runnymede Rd + Others	3558	10280	45	2021	56	Thick Olay + RR2 (>2.0)	41,803	94
408881853	387	3880	5	Shady Valley Dr	Lenox Crest	Goodwin Rd	559	21	1,303	3	1	3	66	3900	3900 - Shady Valley Dr	2840	6988	61					50
343243902	386	3880	10	Shady Valley Dr	Lenox Crest	Lenox Rd	311	22	760	3	1	3	69	3900	3900 - Shady Valley Dr	2840	6988	61					50
343253476	385	3880	15	Shady Valley Dr	Lenox Vw	Childers Rd	242	26	699	3	1	3	72	3900	3900 - Shady Valley Dr	2840	6988	61					50
408881859	384	3880	20	Shady Valley Dr	Shady Valley Dr	Lenox Vw	1,729	22	4,226	3	1	3	56	3900	3900 - Shady Valley Dr	2840	6988	61					50
343246910	3000	3890	5	Shawnee Ln	Navajo Trl	Ashwoody Ct	643	24	1,716	3	1	3	81	3910	3910 - Shawnee Ln	2269	5994	84					77
343246479	3001	3890	10	Shawnee Ln	Navajo Trl	Iroquois Path	1,092	25	3,034	3	1	3	84	3910	3910 - Shawnee Ln	2269	5994	84					77
470108911	3002	3890	15	Shawnee Ln	Oconee Pass	Iroquois Path	533	21	1,245	3	1	3	87	3910	3910 - Shawnee Ln	2269	5994	84					77
442738777	2781	3900	5	Sidestreet	Sidestreet Cir	NORTH END	496	29	1,599	3	1	2	43	3920	3920 - Sidestreet + Others	2010	6537	38	2018	60	Partial ACP Recon	62,060	93
343251235	2782	3900	10	Sidestreet	Sidestreet Ct	Sidestreet Cir	209	24	559	3	1	1	41	3920	3920 - Sidestreet + Others	2010	6537	38	2018	60	Partial ACP Recon	21,696	93
343251232	2783	3900	15	Sidestreet	Huntington Chase	Sidestreet Ct	273	25	759	3	1	1	42	3920	3920 - Sidestreet + Others	2010	6537	38	2018	60	Partial ACP Recon	29,458	93
343251236	1815	3910	5	Sidestreet Cir	Sidestreet	NW END	155	38	656	3	1	1	41	3920	3920 - Sidestreet + Others	2010	6537	38	2018	60	Partial ACP Recon	25,461	93
343251234	1816	3920	5	Sidestreet Ct	Sidestreet	SE END	185	36	740	3	1	1	36	3920	3920 - Sidestreet + Others	2010	6537	38	2018	60	Partial ACP Recon	28,721	93
343245717	3821	3930	5	Silver Lake Dr	Lynwood Dr	NORTH END	915	21	2,135	3	1	1	45	3930	3930 - Silver Lake Dr	915	2135	45	2021	60	Partial ACP Recon	82,879	97
343245716	3822	3930	10	Silver Lake Dr	Fala Pl	Lynwood Dr	365	20	811	3	1	3	63	3120	3120 - Lynwood Dr + Others	2784	5111	64					54
343245781	3162	3950	5	Skyland Dr	Tobey Rd	8th St	1,963	22	4,799	3	1	2	51	3940	3940 - Skyland Dr	4939	12404	56					42
343245778	3163	3950	10	Skyland Dr	Georgian Ter	Tobey Rd	382	24	1,020	3	1	2	53	3940	3940 - Skyland Dr	4939	12404	56					42
343245767	3164	3950	15	Skyland Dr	Duke Rd	Georgian Ter	386	22	943	3	1	2	49	3940	3940 - Skyland Dr	4939	12404	56					42
343245765	1572	3950	20	Skyland Dr	Bragg St	Duke Rd	410	23	1,048	3	1	3	68	3940	3940 - Skyland Dr	4939	12404	56					42
367666024	3165	3950	25	Skyland Dr	S Bamby Ln	Bragg St	358	23	916	3	1	3	50	3940	3940 - Skyland Dr	4939	12404	56					42
343245759	3371	3950	30	Skyland Dr	S Bamby Ln	Carlton Pl	270	23	690	3	1	3	61	3940	3940 - Skyland Dr	4939	12404	56					42
343245622	3372	3950	35	Skyland Dr	Dresden Dr	Carlton Pl	1,169	23	2,988	3	1	3	62	3940	3940 - Skyland Dr	4939	12404	56					42
442752290	3373	3950	40	Skyland Dr	S Garden Ct	Dresden Dr	533	24	1,421	3	1	2	51	3950	3950 - Skyland Dr	1455	4622	50					34
422909404	1425	3950	45	Skyland Dr	Skyland Dr	Canmont Dr	815	31	2,807	3	1	2	49	3950	3950 - Skyland Dr	1455	4622	50					34
343245599	1428	3950	50	Skyland Dr	Skyland Ter	Skyland Trl	108	33	394	3	1	3	57	3950	3950 - Skyland Dr	1455	4622	50					34
343245601	1478	3970	5	Skyland Ter	Skyland Dr	Stoland Dr	528	35	2,053	3	1	1	46	3740	3740 - Stoland Dr + Others	2288	6850	45	2021	60	Partial ACP Recon	79,681	97

City of Brookhaven, GA
Appendix C - Rehab Plan by Segment

Brookhaven - \$4.0 / \$2.5M Program

Segment ID	GISID	Street Number	Block Number	Street Name	From Street	To Street	Pavement Length (ft)	Pavement Width (ft)	Pavement Area (yd2)	Agency FunCL Cd	Pavement Type Cd	Strength Rating	Current PCI	SuperSeg ID	SuperSeg Description	SuperSeg Length (ft)	SuperSeg Area (yd2)	SuperSeg PCI	Selected Rehab Year	Rehab Code	Rehab Activity	Segment Cost (\$)	Final PCI
343245596	3289	3980	5	Skyland Trl	Gardenside Ct	Skyland Dr	1,350	24	3,600	3	1	2	51	3960	3960 - Skyland Trl + Others	2918	7748	53					38
408880161	3290	3980	10	Skyland Trl	Drew Valley Rd	Gardenside Ct	1,196	25	3,321	3	1	3	58	3960	3960 - Skyland Trl + Others	2918	7748	53					38
343251667	2331	4020	5	Somervale Ct	SOUTH END	Clairmont Way	436	35	1,695	3	1	1	94	1980	1980 - Somervale Ct	436	1695	94					86
470878286	5160	4060	5	Standard Dr	Pine Grove Ave	Brookhaven Hideaway Ct	139	23	356	3	1	2	45	3970	3970 - Standard Dr	2830	7610	70					60
404100266	129	4060	10	Standard Dr	Brookhaven Hideaway Ct	Loraine St	1,230	24	3,279	3	1	3	69	3970	3970 - Standard Dr	2830	7610	70					60
343245272	130	4060	15	Standard Dr	Loraine St	Colonial Dr	384	23	981	3	1	3	73	3970	3970 - Standard Dr	2830	7610	70					60
343245274	131	4060	20	Standard Dr	Colonial Dr	Thornwell Dr	164	29	528	3	1	2	74	3970	3970 - Standard Dr	2830	7610	70					60
343245282	3820	4060	25	Standard Dr	Thornwell Dr	Matthews St	450	24	1,200	3	1	3	80	3970	3970 - Standard Dr	2830	7610	70					60
343255436	3819	4060	30	Standard Dr	Matthews St	Brookhaven Heights Ct	369	25	1,026	3	1	3	66	3970	3970 - Standard Dr	2830	7610	70					60
343255437	1163	4060	35	Standard Dr	Brookhaven Heights Ct	N Druid Hills Rd	94	23	241	3	1	3	81	3970	3970 - Standard Dr	2830	7610	70					60
465684019	3370	4070	5	Star Dr	N Druid Hills Rd	Sylvan Cir	1,513	24	4,035	3	1	2	95	3980	3980 - Star Dr	1513	4035	95					86
424393770	1112	5430	5	State Hwy 141	Glen Way	Glen Way	140	94	1,464	1	1	3	70	3990	3990 - State Hwy 141	140	1464	70					57
343245627	3369	4080	5	Stoland Dr	Raven Hill Dr	Canmont Dr	817	24	2,179	3	1	1	40	3740	3740 - Stoland Dr + Others	2288	6850	45	2021	60	Partial ACP Recon	84,571	97
343245602	1430	4080	10	Stoland Dr	Skyland Ter	Raven Hill Dr	227	28	707	3	1	3	51	3740	3740 - Stoland Dr + Others	2288	6850	45	2021	60	Partial ACP Recon	27,440	97
343246319	3437	4090	5	Stratfield Cir	Stratfield Dr	Stratfield Dr	1,523	25	4,231	3	1	1	43	4000	4000 - Stratfield Cir	1523	4231	43	2020	60	Partial ACP Recon	164,195	95
343246306	3365	4100	5	Stratfield Dr	NW END	Epping Forest Dr	794	28	2,470	3	1	1	43	4010	4010 - Stratfield Dr	2478	7264	46	2017	50	Thick Olay (>2.0)	43,126	88
343246321	3366	4100	10	Stratfield Dr	Kadleston Way	Epping Forest Dr	730	26	2,108	3	1	1	39	4010	4010 - Stratfield Dr	2478	7264	46	2017	50	Thick Olay (>2.0)	36,806	88
343246320	1431	4100	15	Stratfield Dr	Stratfield Cir	Kadleston Way	160	27	481	3	1	3	62	4010	4010 - Stratfield Dr	2478	7264	46	2017	50	Thick Olay (>2.0)	8,398	88
343246316	3367	4100	20	Stratfield Dr	Stratfield Cir	Stratfield Cir	794	25	2,205	3	1	3	53	4010	4010 - Stratfield Dr	2478	7264	46	2017	50	Thick Olay (>2.0)	38,499	88
343246315	3368	4100	25	Stratfield Dr	Ashford Dunwoody Rd	Stratfield Cir	1,067	25	2,964	3	1	3	90	4020	4020 - Stratfield Dr	1067	2964	90					83
343246289	3036	4110	5	Sunderland Cir	Sunderland Way	Sunderland Ct	1,304	26	3,767	3	1	2	49	4030	4030 - Sunderland Cir + Others	4244	11977	52					37
343246290	3035	4110	10	Sunderland Cir	Sunderland Way	Sunderland Ct	1,471	26	4,249	3	1	2	54	4030	4030 - Sunderland Cir + Others	4244	11977	52					37
343246291	4784	4120	5	Sunderland Ct	WEST END	Sunderland Cir	367	26	1,061	3	1	3	57	4030	4030 - Sunderland Cir + Others	4244	11977	52					37
343246292	3016	4120	10	Sunderland Ct	Sunderland Cir	Sunderland Cir	447	25	1,241	3	1	3	57	4030	4030 - Sunderland Cir + Others	4244	11977	52					37
343246293	1670	4120	15	Sunderland Ct	Sunderland Cir	EAST END	155	26	448	3	1	3	54	4030	4030 - Sunderland Cir + Others	4244	11977	52					37
424393962	2955	4130	5	Sunderland Way	Sunderland Way	Sunderland Cir	89	30	298	3	1	3	60	4030	4030 - Sunderland Cir + Others	4244	11977	52					37
424393963	1706	4130	10	Sunderland Way	Johnson Ferry Rd	Sunderland Way	195	20	434	3	1	1	43	4030	4030 - Sunderland Cir + Others	4244	11977	52					37
424393964	2944	4140	5	Sunderland Way	Johnson Ferry Rd	Sunderland Way	215	20	479	3	1	1	42	4030	4030 - Sunderland Cir + Others	4244	11977	52					37
343245343	3364	4150	5	Sunland Dr	Apple Valley Rd	Shadecrest Dr	340	23	870	3	1	1	40	4040	4040 - Sunland Dr + Others	1841	4808	44	2021	56	Thick Olay + RR2 (>2.0)	16,674	94
343245378	3363	4150	10	Sunland Dr	Shadecrest Dr	Caldwell Rd	521	22	1,274	3	1	2	50	4040	4040 - Sunland Dr + Others	1841	4808	44	2021	56	Thick Olay + RR2 (>2.0)	24,417	94
343245798	3155	4170	5	Surrey Ln	Ringle Rd	8th St	1,930	22	4,718	3	1	2	45	3790	3790 - Ringle Rd + Others	3974	10815	51					36
442752275	3913	4180	5	Sylvan Cir	N Druid Hills Rd	Fernwood Cir	1,621	13	2,342	3	1	1	45	4050	4050 - Sylvan Cir	3947	9708	50					34
343254407	3436	4180	10	Sylvan Cir	Cartecay Dr	Fernwood Cir	212	22	519	3	1	1	52	4050	4050 - Sylvan Cir	3947	9708	50					34
343254405	1387	4180	15	Sylvan Cir	Star Dr	Cartecay Dr	354	25	984	3	1	2	47	4050	4050 - Sylvan Cir	3947	9708	50					34
442739002	3435	4180	20	Sylvan Cir	N Druid Hills Rd	Star Dr	1,759	30	5,864	3	1	2	52	4050	4050 - Sylvan Cir	3947	9708	50					34
343243921	4841	4190	5	Tall Tree Dr	Roxboro Dr	E Roxboro Rd	1,070	23	2,735	3	1	3	70	4060	4060 - Tall Tree Dr	1070	2735	70	2020	26	Preventative Mntc	7,472	78
343245638	1164	4200	5	Tallulah Dr	Osborne Rd	Kendrick Rd	870	22	2,126	3	1	3	56	4070	4070 - Tallulah Dr + Others	1576	3618	60					49
343246298	3686	4210	5	Tanbark Ct	SOUTH END	Hampton Hall Dr	298	32	1,059	3	1	1	39	4470	4470 - Tanbark Ct + Others	492	1838	36	2017	60	Partial ACP Recon	41,091	91
343246283	4413	4220	5	Telfair Way	Johnson Ferry Rd	SE END	476	27	1,429	3	1	1	33	4080	4080 - Telfair Way	476	1429	33	2017	60	Partial ACP Recon	55,467	91
343245295	1973	4230	5	Telford Dr	WEST END	Briarwood Hills Dr	172	21	402	3	1	2	93	4090	4090 - Briarwood Hills Dr + Others	1467	3542	82					75
343245300	1974	4230	10	Telford Dr	Briarwood Hills Dr	Coosawattee Dr	218	21	509	3	1	3	87	4090	4090 - Briarwood Hills Dr + Others	1467	3542	82					75
343245791	3362	4240	5	Templewood Dr	Caldwell Rd	Parkridge Dr	711	25	1,975	3	1	3	71	4100	4100 - Templewood Dr	711	1975	71					61
343246165	4436	4250	5	Tennyson Pl	Mill Creek Rd	Browning Ln	678	24	1,807	3	1	2	95	4110	4110 - Tennyson Pl + Others	1178	3299	95					86

City of Brookhaven, GA
Appendix C - Rehab Plan by Segment

Brookhaven - \$4.0 / \$2.5M Program

Segment ID	GISID	Street Number	Block Number	Street Name	From Street	To Street	Pavement Length (ft)	Pavement Width (ft)	Pavement Area (yd2)	Agency FunCL Cd	Pavement Type Cd	Strength Rating	Current PCI	SuperSeg ID	SuperSeg Description	SuperSeg Length (ft)	SuperSeg Area (yd2)	SuperSeg PCI	Selected Rehab Year	Rehab Code	Rehab Activity	Segment Cost (\$)	Final PCI
343246267	4435	4250	10	Tennyson Pl	Browning Ln	EAST END	232	22	568	3	1	2	95	4110	4110 - Tennyson Pl + Others	1178	3299	95					86
343246412	3046	4260	5	The Ascent	W Nancy Creek Dr	NORTH END	746	28	2,322	3	1	3	65	4120	4120 - The Ascent	746	2322	65					55
343245744	3275	3040	5	Thompson Rd	Valvedere Dr	Ashford Rd	2,152	31	7,413	3	1	3	93	4130	4130 - Thompson Rd	3717	12182	94					86
343245575	3276	3040	10	Thompson Rd	Aragon Way	Valvedere Dr	659	28	2,051	3	1	2	96	4130	4130 - Thompson Rd	3717	12182	94					86
343245569	1490	3040	15	Thompson Rd	Trentwood Pl	Aragon Way	485	27	1,456	3	1	2	96	4130	4130 - Thompson Rd	3717	12182	94					86
424395449	1489	3040	20	Thompson Rd	Dresden Dr	Trentwood Pl	421	27	1,262	3	1	2	96	4130	4130 - Thompson Rd	3717	12182	94					86
424395455	1474	4270	5	Thompson Rd	Milowyn Pl	Dresden Dr	610	25	1,695	3	1	3	60	4140	4140 - Thompson Rd	2440	7515	62					51
343245544	3299	4270	10	Thompson Rd	Grant Dr	Milowyn Pl	403	24	1,075	3	1	3	76	4140	4140 - Thompson Rd	2440	7515	62					51
343281859	3300	4270	15	Thompson Rd	Bates Ct	Grant Dr	398	31	1,370	3	1	3	57	4140	4140 - Thompson Rd	2440	7515	62					51
343281860	3301	4270	20	Thompson Rd	Fearn Cir	Bates Ct	451	30	1,505	3	1	3	74	4140	4140 - Thompson Rd	2440	7515	62					51
343245487	3302	4270	25	Thompson Rd	Fearn Cir	Fearn Cir	337	30	1,123	3	1	2	51	4140	4140 - Thompson Rd	2440	7515	62					51
343245480	3303	4270	30	Thompson Rd	Drew Valley Rd	Fearn Cir	240	28	747	3	1	1	49	4140	4140 - Thompson Rd	2440	7515	62					51
343245279	5159	4280	5	Thornwell Dr	Standard Dr	Matthews St	628	23	1,604	3	1	3	68	4150	4150 - Thornwell Dr	1076	2701	72					62
343254401	5158	4280	10	Thornwell Dr	Matthews St	N Druid Hills Rd	449	22	1,097	3	1	3	77	4150	4150 - Thornwell Dr	1076	2701	72					62
470108464	3120	4290	5	Tobey Rd	Parkridge Dr	Ringle Rd	343	26	990	3	1	3	89	4160	4160 - Tobey Rd	3034	8284	73					64
343245776	1623	4290	10	Tobey Rd	Ringle Rd	Skyland Dr	355	27	1,065	3	1	3	72	4160	4160 - Tobey Rd	3034	8284	73					64
343282679	3119	4290	15	Tobey Rd	Skyland Dr	Harrison Park Dr	2,336	24	6,229	3	1	3	71	4160	4160 - Tobey Rd	3034	8284	73					64
343245572	3318	4300	5	Trentwood Pl	N Thompson Rd	Ashford Rd	1,223	26	3,533	3	1	1	36	4170	4170 - Trentwood Pl + Others	2160	6239	36	2017	60	Partial ACP Recon	137,126	91
343246928	1671	4310	5	Tripple Creek Ct	E Nancy Creek Dr	NW END	462	25	1,285	3	1	1	24	4180	4180 - Tripple Creek Ct	462	1285	24	2020	70	Full ACP Recon / Partial Local	62,706	97
343245751	1459	4320	5	Tryon Pl	SOUTH END	Tryon Rd	790	26	2,282	3	1	1	36	4190	4190 - Ashburn Ln + Others	1786	4717	43	2020	60	Partial ACP Recon	88,560	95
343254346	3298	4330	5	Tryon Rd	Cynthia Dr	Cravenridge Dr	366	28	1,138	3	1	3	72	4200	4200 - Tryon Rd + Others	3666	10406	60					48
343254344	3297	4330	10	Tryon Rd	Pamela Dr	Cynthia Dr	729	26	2,105	3	1	3	63	4200	4200 - Tryon Rd + Others	3666	10406	60					48
343245756	3296	4330	15	Tryon Rd	Cravenridge Dr	Pamela Dr	1,511	27	4,532	3	1	3	58	4200	4200 - Tryon Rd + Others	3666	10406	60					48
343245752	3295	4330	20	Tryon Rd	Cravenridge Dr	Tryon Pl	263	25	730	3	1	3	63	4200	4200 - Tryon Rd + Others	3666	10406	60					48
343245753	3294	4330	25	Tryon Rd	Tryon Pl	Duke Rd	147	25	408	3	1	3	59	4200	4200 - Tryon Rd + Others	3666	10406	60					48
343245324	2529	4340	5	Tugaloo Dr	Coosawattee Dr	EAST END	689	24	1,838	3	1	1	43	4210	4210 - Tugaloo Dr	689	1838	43	2020	60	Partial ACP Recon	71,319	95
500000013	2456	6090	5	Tullie Cir	Tullie Cir	Tullie Rd	881	30	2,936	3	1	1	51	4220	4220 - Tullie Cir	1923	6410	61					48
500000012	2455	6090	10	Tullie Cir	Tullie Cir	Tullie Rd	1,042	30	3,474	3	1	3	69	4220	4220 - Tullie Cir	1923	6410	61					48
500000011	2454	6090	15	Tullie Cir	Tullie Rd	Northeast Expy	774	30	2,579	3	1	3	79	4230	4230 - Tullie Rd + Others	2171	7626	70					60
500000006	2264	6100	5	Tullie Rd	N Druid Hills Rd	Tullie Cir	437	38	1,844	3	1	3	49	4230	4230 - Tullie Rd + Others	2171	7626	70					60
500000005	2263	6100	10	Tullie Rd	Tullie Cir	Tullie Cir	961	30	3,203	3	1	3	75	4230	4230 - Tullie Rd + Others	2171	7626	70					60
500000067	31000	6110	5	Unknown Road	Mabry Rd	EAST END	550	25	1,528	3	1	2	95	4500	4500 - Unknown Road	550	1528	95					86
343245681	3360	4370	5	Valvedere Dr	Cheshire Way	NORTH END	662	27	1,987	3	1	1	29	4250	4250 - Valvedere Dr	1594	4056	30					21
343245445	3361	4370	10	Valvedere Dr	Cheshire Way	N Thompson Rd	931	20	2,070	3	1	1	32	4250	4250 - Valvedere Dr	1594	4056	30					21
442707437	4739	4400	3	Victor Rd	W Roxboro Rd	Victor Rd	145	20	321	3	1	1	19	4260	4260 - Victor Rd + Others	2029	5222	50					37
404099921	470	4400	5	Victor Rd	Victor Rd	Dunwoody Trl	375	23	958	3	1	1	40	4260	4260 - Victor Rd + Others	2029	5222	50					37
343251485	4738	4400	10	Victor Rd	Dunwoody Trl	Dunwoody Pl	484	24	1,289	3	1	3	54	4260	4260 - Victor Rd + Others	2029	5222	50					37
343253454	471	4400	15	Victor Rd	Dunwoody Pl	EAST END	125	18	249	3	1	3	56	4260	4260 - Victor Rd + Others	2029	5222	50					37
343245705	3713	4410	5	Victoria St	Cates Ave	Osborne Rd	843	20	1,873	3	1	3	73	1860	1860 - Cates Ave + Others	3698	7686	68					58
343245707	3712	4420	5	Victoria St	Osborne Rd	Mae Ave	581	18	1,161	3	1	3	68	3170	3170 - Mae Ave + Others	1939	4293	71					61
343246307	2954	4520	5	Waddeston Way	Cambridge Ct	Johnson Ferry Rd	203	26	587	3	1	3	77	4270	4270 - Waddeston Way	778	2821	56					42
343246302	3281	4520	10	Waddeston Way	Epping Forest Dr	Cambridge Ct	574	35	2,234	3	1	1	51	4270	4270 - Waddeston Way	778	2821	56					42
343246259	3798	4530	5	Warrenhall Ln	WEST END	Hampton Hall Dr	527	22	1,288	3	1	2	53	4280	4280 - Warrenhall Ln	1334	3620	57					43

City of Brookhaven, GA
Appendix C - Rehab Plan by Segment

Brookhaven - \$4.0 / \$2.5M Program

Segment ID	GISID	Street Number	Block Number	Street Name	From Street	To Street	Pavement Length (ft)	Pavement Width (ft)	Pavement Area (yd2)	Agency FunCL Cd	Pavement Type Cd	Strength Rating	Current PCI	SuperSeg ID	SuperSeg Description	SuperSeg Length (ft)	SuperSeg Area (yd2)	SuperSeg PCI	Selected Rehab Year	Rehab Code	Rehab Activity	Segment Cost (\$)	Final PCI
343246261	3797	4530	10	Warrenhall Ln	Hampton Hall Dr	Hallcrest Dr	376	26	1,086	3	1	3	58	4280	4280 - Warrenhall Ln	1334	3620	57					43
343246246	3796	4530	15	Warrenhall Ln	Hallcrest Dr	SE END	431	26	1,246	3	1	3	59	4280	4280 - Warrenhall Ln	1334	3620	57					43
442738609	3140	4540	5	Watkins Pl	Harts Mill Rd	Flowerland Dr	1,401	19	2,958	3	1	1	49	4290	4290 - Flowerland Dr + Others	2889	6264	46	2017	53	Thick Olay + RR1 (>2.0)	55,683	88
343245594	3355	4550	5	Wawona Dr	Cotswold Dr	Cove Cir	910	23	2,325	3	1	2	50	4300	4300 - Wawona Dr	1846	4876	59					46
343245520	1434	4550	10	Wawona Dr	Wawona Ter	Cotswold Dr	443	24	1,181	3	1	3	64	4300	4300 - Wawona Dr	1846	4876	59					46
343245518	1433	4550	15	Wawona Dr	Drew Valley Rd	Wawona Ter	493	25	1,369	3	1	3	71	4300	4300 - Wawona Dr	1846	4876	59					46
343245498	3292	4560	5	Wawona Ter	Cove Cir	Wawona Dr	800	25	2,223	3	1	3	82	4310	4310 - Wawona Ter	800	2223	82					75
343245559	1388	4570	5	Wayland Cir	Richwood Dr	Dresden Dr	269	25	748	3	1	3	57	4320	4320 - Wayland Cir + Others	3351	8888	41	2020	60	Partial ACP Recon	29,030	95
343245563	3434	4570	10	Wayland Cir	Richwood Dr	Richwood Dr	1,715	22	4,193	3	1	1	38	4320	4320 - Wayland Cir + Others	3351	8888	41	2020	60	Partial ACP Recon	162,730	95
343284087	1389	4570	15	Wayland Cir	Richwood Dr	NORTH END	354	26	1,022	3	1	1	36	4320	4320 - Wayland Cir + Others	3351	8888	41	2020	60	Partial ACP Recon	39,664	95
500000015	2528	6130	5	Wayside Dr	SE END	Coosawattee Dr	1,373	22	3,356	3	1	2	50	4330	4330 - Wayside Dr	1373	3356	50					34
343245409	1435	4600	5	Wilford Dr	Green Meadows Ln	Dogwood Ter	448	23	1,145	3	1	1	46	4340	4340 - Wilford Dr + Others	1855	4645	37	2018	60	Partial ACP Recon	44,444	93
343245410	1436	4600	10	Wilford Dr	Dogwood Ter	Camille Rd	547	23	1,398	3	1	1	37	4340	4340 - Wilford Dr + Others	1855	4645	37	2018	60	Partial ACP Recon	54,264	93
343245500	2304	4610	5	Wilmont Dr	WEST END	Clairmont Rd	953	25	2,647	3	1	1	36	4350	4350 - Wilmont Dr	953	2647	36	2017	60	Partial ACP Recon	102,739	91
408880253	3723	4620	5	Wimberly Rd	Mabry Rd	Osborne Rd	1,285	24	3,427	3	1	3	54	4360	4360 - Wimberly Rd	1285	3427	54					41
343246537	2665	4630	5	Winchester Trl	Remington Rd	Chamblee Dunwoody Rd	1,338	25	3,718	3	1	1	40	4370	4370 - Winchester Trl	1338	3718	40	2019	60	Partial ACP Recon	144,302	94
442732580	3326	4640	5	Winding Ln	Redding Way	Ashford Rd	2,443	25	6,787	3	1	3	63	4380	4380 - Winding Ln	3513	9995	63					52
424395458	3327	4640	10	Winding Ln	Dresden Dr	Redding Way	1,069	27	3,208	3	1	3	64	4380	4380 - Winding Ln	3513	9995	63					52
470878228	3908	4670	5	Windsor Lake Cv	Windsor Lake Dr	EAST END	277	31	953	3	1	3	68	4390	4390 - Windsor Lake Dr + Others	2437	6935	66					56
470878229	3816	4680	5	Windsor Lake Dr	Windsor Lake Cv	EAST END	995	26	2,876	3	1	3	59	4390	4390 - Windsor Lake Dr + Others	2437	6935	66					56
470878230	3817	4680	10	Windsor Lake Dr	Windsor Pkwy	Windsor Lake Cv	1,165	24	3,106	3	1	3	72	4390	4390 - Windsor Lake Dr + Others	2437	6935	66					56
470878221	1174	4690	5	Windsor Pkwy	Windsor Pkwy	Windsor Lake Dr	137	23	350	2	1	2	85	4400	4400 - Windsor Pkwy	6573	17288	94					83
470878220	3790	4690	10	Windsor Pkwy	Windsor Lake Dr	Antioch Dr	667	23	1,705	2	1	2	87	4400	4400 - Windsor Pkwy	6573	17288	94					83
343244021	3789	4690	15	Windsor Pkwy	Antioch Dr	Cates Ave	181	23	462	2	1	2	86	4400	4400 - Windsor Pkwy	6573	17288	94					83
343245702	1175	4690	20	Windsor Pkwy	Cates Ave	Osborne Rd	1,010	24	2,693	2	1	2	96	4400	4400 - Windsor Pkwy	6573	17288	94					83
343245700	1176	4690	25	Windsor Pkwy	Osborne Rd	Mae Ave	599	23	1,532	2	1	2	96	4400	4400 - Windsor Pkwy	6573	17288	94					83
343245711	1177	4690	30	Windsor Pkwy	Mae Ave	Hillview Ave	237	24	631	2	1	2	91	4400	4400 - Windsor Pkwy	6573	17288	94					83
343245712	1133	4690	35	Windsor Pkwy	Hillview Ave	Fala Pl	292	24	779	2	1	2	88	4400	4400 - Windsor Pkwy	6573	17288	94					83
343245713	1134	4690	40	Windsor Pkwy	Fala Pl	Hermance Dr	227	23	579	2	1	2	96	4400	4400 - Windsor Pkwy	6573	17288	94					83
343245715	3325	4690	45	Windsor Pkwy	Hermance Dr	Woodrow Way	626	22	1,530	2	1	2	96	4400	4400 - Windsor Pkwy	6573	17288	94					83
343245729	3324	4690	50	Windsor Pkwy	Woodrow Way	Le Conte Ave	349	22	854	2	1	2	90	4400	4400 - Windsor Pkwy	6573	17288	94					83
343245727	3323	4690	55	Windsor Pkwy	Le Conte Ave	Oglethorpe Way	452	24	1,205	2	1	2	97	4400	4400 - Windsor Pkwy	6573	17288	94					83
433329886	3322	4690	60	Windsor Pkwy	Oglethorpe Way	Lanier Dr	996	24	2,657	2	1	2	95	4400	4400 - Windsor Pkwy	6573	17288	94					83
433329855	3321	4690	70	Windsor Pkwy	Lanier Dr	Ashford Dunwoody Rd	800	26	2,311	2	1	3	94	4400	4400 - Windsor Pkwy	6573	17288	94					83
408880355	4783	4710	5	Wood Valley Ct	Johnson Ferry Rd	NORTH END	781	26	2,258	3	1	1	44	2320	2320 - Duberry Ct + Others	1893	5883	45	2021	60	Partial ACP Recon	87,639	97
500000066	30000	6140	5	Wood Valley Ct	Wood Valley Ct	NORTH END	101	53	596	3	1	1	39	2320	2320 - Duberry Ct + Others	1893	5883	45	2021	60	Partial ACP Recon	23,132	97
343246239	3679	4730	5	Woodrow Way	Chambord Way	Breton Ct	361	25	1,003	3	1	1	43	4410	4410 - Woodrow Way	3545	9955	47	2017	53	Thick Olay + RR1 (>2.0)	18,883	88
343246230	3680	4730	10	Woodrow Way	Chambord Way	Breton Cir	1,336	26	3,859	3	1	1	49	4410	4410 - Woodrow Way	3545	9955	47	2017	53	Thick Olay + RR1 (>2.0)	72,651	88
343246232	3681	4730	15	Woodrow Way	Breton Cir	Inman Dr	369	27	1,108	3	1	1	46	4410	4410 - Woodrow Way	3545	9955	47	2017	53	Thick Olay + RR1 (>2.0)	20,860	88
343246233	3280	4730	20	Woodrow Way	Frontenac Ct	Inman Dr	1,094	24	2,917	3	1	1	47	4410	4410 - Woodrow Way	3545	9955	47	2017	53	Thick Olay + RR1 (>2.0)	54,916	88
343245718	1487	4730	25	Woodrow Way	Windsor Pkwy	Frontenac Ct	385	25	1,068	3	1	1	47	4410	4410 - Woodrow Way	3545	9955	47	2017	53	Thick Olay + RR1 (>2.0)	20,107	88
343245725	1486	4730	30	Woodrow Way	Lanier Dr	Windsor Pkwy	2,278	29	7,339	3	1	3	94	4420	4420 - Woodrow Way	2278	7339	94					86
443674431	4938	4740	5	Woods Cir	Woods Cir	Pine Ridge Rd	371	23	947	3	1	2	51	4430	4430 - Woods Cir + Others	1154	2991	53					39

City of Brookhaven, GA
Appendix C - Rehab Plan by Segment

Brookhaven - \$4.0 / \$2.5M Program

Segment ID	GISID	Street Number	Block Number	Street Name	From Street	To Street	Pavement Length (ft)	Pavement Width (ft)	Pavement Area (yd2)	Agency FunCL Cd	Pavement Type Cd	Strength Rating	Current PCI	SuperSeg ID	SuperSeg Description	SuperSeg Length (ft)	SuperSeg Area (yd2)	SuperSeg PCI	Selected Rehab Year	Rehab Code	Rehab Activity	Segment Cost (\$)	Final PCI
443674429	331	4740	10	Woods Cir	Pine Ridge Rd	NE END	384	24	1,023	3	1	3	68	4430	4430 - Woods Cir + Others	1154	2991	53					39
343243905	4736	4760	5	Woodsdale Rd	Goodwin Rd	Roxboro Dr	729	21	1,700	3	1	1	44	4440	4440 - Woodsdale Rd	1218	3222	48	2017	50	Thick Olay (>2.0)	29,681	88
416040787	4735	4760	10	Woodsdale Rd	Roxboro Dr	Woodsdale Rd	489	28	1,522	3	1	3	52	4440	4440 - Woodsdale Rd	1218	3222	48	2017	50	Thick Olay (>2.0)	26,574	88
343246368	3034	4770	5	Woodstream Cir	Bubbling Creek Rd	Donaldson Dr	1,388	25	3,855	3	1	3	67	4450	4450 - Woodstream Cir	1388	3855	67					56
343245443	1479	4780	5	Woody Trl	Green Meadows Ln	SE END	188	27	563	3	1	1	24	2710	2710 - Green Meadows Ln + Others	2626	7110	44	2021	60	Partial ACP Recon	21,850	97
413509777	323	4790	5	Wright Ave	E Roxboro Rd	N Druid Hills Rd	799	21	1,863	3	1	3	66	4460	4460 - Wright Ave	799	1863	66					55
343246294	1256	4800	5	Wycherly Ct	Ragley Hall Rd	SE END	195	36	778	3	1	1	32	4470	4470 - Tanbark Ct + Others	492	1838	36	2017	60	Partial ACP Recon	30,188	91
343246769	2759	4810	5	Wyndale Ct	WEST END	Chamblee Dunwoody Rd	718	23	1,834	3	1	1	36	4480	4480 - Chamdun Pl + Others	1447	3940	36	2017	60	Partial ACP Recon	71,185	91
343246274	3815	4820	5	Wynnton Dr	Kennington Ct	Hampton Hall Dr	1,095	24	2,919	3	1	3	73	4490	4490 - Wynnton Dr	1095	2919	73					64

Appendix D

\$4.0/\$2.5M Rehabilitation Program by Year



City of Brookhaven, GA
Appendix D - Rehab Plan by Year

Brookhaven - \$4.0 / \$2.5M Program

Segment ID	C/SID	Street Number	Block Number	Street Name	From Street	To Street	Pavement Length (ft)	Pavement Width (ft)	Pavement Area (yd2)	Agency FunCL Cd	Pavement Type Cd	Strength Rating	Current PCI	SuperSeg ID	SuperSeg Description	SuperSeg Length (ft)	SuperSeg Area (yd2)	SuperSeg PCI	Selected Rehab Year	Rehab Code	Rehab Activity	Segment Cost (\$)	Final PCI
343245718	1487	4730	25	Woodrow Way	Windsor Pkwy	Frontenac Ct	385	25	1,068	3	1	1	47	4410	4410 - Woodrow Way	3545	9955	47	2017	53	Thick Olay + RR1 (>2.0)	20,107	88
343243905	4736	4760	5	Woodsdale Rd	Goodwin Rd	Roxboro Dr	729	21	1,700	3	1	1	44	4440	4440 - Woodsdale Rd	1218	3222	48	2017	50	Thick Olay (>2.0)	29,681	88
416040787	4735	4760	10	Woodsdale Rd	Roxboro Dr	Woodsdale Rd	489	28	1,522	3	1	3	52	4440	4440 - Woodsdale Rd	1218	3222	48	2017	50	Thick Olay (>2.0)	26,574	88
343246298	3686	4210	5	Tanbark Ct	SOUTH END	Hampton Hall Dr	298	32	1,059	3	1	1	39	4470	4470 - Tanbark Ct + Others	492	1838	36	2017	60	Partial ACP Recon	41,091	91
343246294	1256	4800	5	Wycherly Ct	Ragley Hall Rd	SE END	195	36	778	3	1	1	32	4470	4470 - Tanbark Ct + Others	492	1838	36	2017	60	Partial ACP Recon	30,188	91
343251242	2689	1010	5	Chamdun Pl	WEST END	Chamblee Dunwoody Rd	729	26	2,106	3	1	1	35	4480	4480 - Chamdun Pl + Others	1447	3940	36	2017	60	Partial ACP Recon	81,743	91
343246769	2759	4810	5	Wyndale Ct	WEST END	Chamblee Dunwoody Rd	718	23	1,834	3	1	1	36	4480	4480 - Chamdun Pl + Others	1447	3940	36	2017	60	Partial ACP Recon	71,185	91
465684478	3057	170	5	Ashford Knls	Glen Arbor Ct	NORTH END	321	34	1,212	3	1	1	39	1170	1170 - Ashford Trl + Others	2981	8722	37	2018	60	Partial ACP Recon	47,041	93
465684477	3058	170	10	Ashford Knls	Glen Arbor Ct	Ashford Trl	113	23	289	3	1	1	50	1170	1170 - Ashford Trl + Others	2981	8722	37	2018	60	Partial ACP Recon	11,217	93
343251421	3056	210	5	Ashford Rdg	Ashford Trl	SE END	360	30	1,200	3	1	1	37	1170	1170 - Ashford Trl + Others	2981	8722	37	2018	60	Partial ACP Recon	46,575	93
343251422	2968	220	5	Ashford Trl	Ashford Rdg	EAST END	454	26	1,312	3	1	1	34	1170	1170 - Ashford Trl + Others	2981	8722	37	2018	60	Partial ACP Recon	50,922	93
398991583	2969	220	10	Ashford Trl	Ashford Knls	Ashford Rdg	1,343	24	3,582	3	1	1	31	1170	1170 - Ashford Trl + Others	2981	8722	37	2018	60	Partial ACP Recon	139,027	93
343246490	2970	220	15	Ashford Trl	Harts Mill Rd	Ashford Knls	390	26	1,127	3	1	3	56	1170	1170 - Ashford Trl + Others	2981	8722	37	2018	60	Partial ACP Recon	43,742	93
343253670	179	270	5	Attaway Walk	SOUTH END	Pine Grove Ave	132	38	556	3	1	2	49	1210	1210 - Attaway Walk	132	556	49	2018	50	Thick Olay (>2.0)	9,705	89
470106937	1391	320	5	Bates Ct	Bates Ct	Bates Ct	1,583	26	4,574	3	1	1	37	1250	1250 - Bates Ct	1654	4898	39	2018	60	Partial ACP Recon	177,533	93
470106936	1252	320	10	Bates Ct	Bates Ct	Thompson Rd	71	41	324	3	1	3	60	1250	1250 - Bates Ct	1654	4898	39	2018	60	Partial ACP Recon	12,576	93
408880237	3813	660	5	Brookhaven Ln	Mabry Rd	EAST END	316	29	1,018	3	1	1	38	1530	1530 - Brookhaven Ln	316	1018	38	2018	60	Partial ACP Recon	39,515	93
343245473	2608	790	5	Bynum Rd	Drew Valley Rd	Drew Valley Rd	1,092	28	3,398	3	1	1	38	1670	1670 - Bynum Rd	1092	3398	38	2018	60	Partial ACP Recon	131,887	93
408881850	418	1080	5	Childers Rd	Shady Valley Dr	Hedge Rose Dr	401	25	1,113	3	1	1	36	1910	1910 - Childers Rd	1047	2704	38	2018	60	Partial ACP Recon	43,195	93
465683675	419	1080	10	Childers Rd	Hedge Rose Dr	Buckhead Valley Ln	195	22	476	3	1	1	38	1910	1910 - Childers Rd	1047	2704	38	2018	60	Partial ACP Recon	18,474	93
465683676	420	1080	15	Childers Rd	Buckhead Valley Ln	Childers Pl	55	24	147	3	1	3	54	1910	1910 - Childers Rd	1047	2704	38	2018	60	Partial ACP Recon	5,705	93
470107596	421	1080	20	Childers Rd	Childers Pl	N Druid Hills Rd	396	22	968	3	1	1	37	1910	1910 - Childers Rd	1047	2704	38	2018	60	Partial ACP Recon	37,568	93
431175670	1349	1130	5	Clairmont Rd	Canmont Dr	Dresden Dr	389	58	2,505	1	1	1	42	1940	1940 - Clairmont Rd	2853	18733	52	2018	50	Thick Olay (>2.0)	59,043	88
431175673	1348	1130	10	Clairmont Rd	Raven Hill Dr	Canmont Dr	1,177	58	7,586	1	1	3	61	1940	1940 - Clairmont Rd	2853	18733	52	2018	50	Thick Olay (>2.0)	178,803	88
343245870	3473	1130	15	Clairmont Rd	Skyland Rd	Raven Hill Dr	456	63	3,193	1	1	3	51	1940	1940 - Clairmont Rd	2853	18733	52	2018	50	Thick Olay (>2.0)	75,259	88
343245867	3474	1130	20	Clairmont Rd	Buford Hwy	Skyland Rd	831	59	5,448	1	1	1	43	1940	1940 - Clairmont Rd	2853	18733	52	2018	50	Thick Olay (>2.0)	128,410	88
343245692	3709	1180	5	Club Trce	WEST END	Osborne Rd	754	25	2,096	3	1	3	57	2030	2030 - Club Trce	754	2096	57	2018	40	Moderate Olay (1.5-2.0)	30,550	89
445260878	1227	1420	5	Crossway Dr	NW END	Redding Rd	318	30	1,061	3	1	1	37	2160	2160 - Crossway Dr	318	1061	37	2018	60	Partial ACP Recon	41,170	93
343245768	1583	1670	15	Duke Rd	Skyland Dr	Duncan Dr	981	21	2,289	3	1	1	37	2330	2330 - Duke Rd	1979	4855	37	2018	60	Partial ACP Recon	88,848	93
343245773	1584	1670	20	Duke Rd	Duncan Dr	Georgian Dr W	864	23	2,208	3	1	1	37	2330	2330 - Duke Rd	1979	4855	37	2018	60	Partial ACP Recon	85,704	93
343246005	1585	1670	25	Duke Rd	Georgian Dr W	Georgian Dr E	134	24	358	3	1	1	40	2330	2330 - Duke Rd	1979	4855	37	2018	60	Partial ACP Recon	13,896	93
343246264	1129	1930	5	Eton Ct	NW END	Hampton Hall Dr	384	23	981	3	1	1	18	2450	2450 - Eton Ct + Others	764	1995	21	2018	70	Full ACP Recon / Partial Local	47,891	95
343246268	4451	2460	5	Hillstone Ct	Hampton Hall Dr	NW END	380	24	1,015	3	1	1	23	2450	2450 - Eton Ct + Others	764	1995	21	2018	70	Full ACP Recon / Partial Local	49,551	95
343245240	5115	2870	5	Loraine St	Pine Grove Ave	Standard Dr	792	26	2,289	3	1	1	37	3100	3100 - Loraine St	792	2289	37	2018	60	Partial ACP Recon	88,838	93
343245998	1566	2940	5	Manville Dr	Archway Dr	Clairmont Rd	908	22	2,220	3	1	2	49	3180	3180 - Manville Dr	908	2220	49	2018	50	Thick Olay (>2.0)	38,765	89
343245648	3710	230	5	Ashton Trce	Mitchell Cv	Osborne Rd	513	23	1,310	3	1	1	40	3250	3250 - Mitchell Cv + Others	1410	4122	37	2018	60	Partial ACP Recon	50,841	93
442738783	3909	3000	5	Mitchell Cv	Ashton Trce	NE END	680	27	2,041	3	1	1	34	3250	3250 - Mitchell Cv + Others	1410	4122	37	2018	60	Partial ACP Recon	79,211	93
343251396	3910	3000	10	Mitchell Cv	Ashton Trce	SE END	217	32	771	3	1	1	41	3250	3250 - Mitchell Cv + Others	1410	4122	37	2018	60	Partial ACP Recon	29,922	93
343246917	1668	3150	5	Oak Forest Ct	WEST END	Oak Forest Way	169	25	469	3	1	1	41	3360	3360 - Oak Forest Ct	627	1842	37	2018	60	Partial ACP Recon	18,205	93
343246918	1669	3150	10	Oak Forest Ct	Oak Forest Way	EAST END	458	27	1,373	3	1	1	36	3360	3360 - Oak Forest Ct	627	1842	37	2018	60	Partial ACP Recon	53,296	93
343254418	3461	3450	5	Peachtree Vw	Apple Valley Rd	Fernwood Cir	992	21	2,314	3	1	1	39	3620	3620 - Peachtree Vw	992	2314	39	2018	60	Partial ACP Recon	89,802	93
424393716	3631	3620	5	Ramp	N Druid Hills Rd	Peachtree Rd	285	23	728	3	1	2	73	3710	3710 - Ramp	449	1001	73	2018	26	Preventative Mntc	1,989	74
424393713	3630	3620	10	Ramp	Peachtree Rd	N Druid Hills Rd	164	15	273	3	1	3	73	3710	3710 - Ramp	449	1001	73	2018	26	Preventative Mntc	746	74

City of Brookhaven, GA
Appendix D - Rehab Plan by Year

Brookhaven - \$4.0 / \$2.5M Program

Segment ID	GISID	Street Number	Block Number	Street Name	From Street	To Street	Pavement Length (ft)	Pavement Width (ft)	Pavement Area (yd2)	Agency FunCL Cd	Pavement Type Cd	Strength Rating	Current PCI	SuperSeg ID	SuperSeg Description	SuperSeg Length (ft)	SuperSeg Area (yd2)	SuperSeg PCI	Selected Rehab Year	Rehab Code	Rehab Activity	Segment Cost (\$)	Final PCI
343251233	2763	2970	5	Mill Creek Ct	Harts Mill Rd	NORTH END	691	29	2,225	3	1	1	32	3920	3920 - Sidestreet + Others	2010	6537	38	2018	60	Partial ACP Recon	86,357	93
442738777	2781	3900	5	Sidestreet	Sidestreet Cir	NORTH END	496	29	1,599	3	1	2	43	3920	3920 - Sidestreet + Others	2010	6537	38	2018	60	Partial ACP Recon	62,060	93
343251235	2782	3900	10	Sidestreet	Sidestreet Ct	Sidestreet Cir	209	24	559	3	1	1	41	3920	3920 - Sidestreet + Others	2010	6537	38	2018	60	Partial ACP Recon	21,696	93
343251232	2783	3900	15	Sidestreet	Huntington Chase	Sidestreet Ct	273	25	759	3	1	1	42	3920	3920 - Sidestreet + Others	2010	6537	38	2018	60	Partial ACP Recon	29,458	93
343251236	1815	3910	5	Sidestreet Cir	Sidestreet	NW END	155	38	656	3	1	1	41	3920	3920 - Sidestreet + Others	2010	6537	38	2018	60	Partial ACP Recon	25,461	93
343251234	1816	3920	5	Sidestreet Ct	Sidestreet	SE END	185	36	740	3	1	1	36	3920	3920 - Sidestreet + Others	2010	6537	38	2018	60	Partial ACP Recon	28,721	93
343245439	1475	1550	5	Dogwood Ter	Wilford Dr	E Osborne Rd	860	22	2,102	3	1	1	33	4340	4340 - Wilford Dr + Others	1855	4645	37	2018	60	Partial ACP Recon	81,590	93
343245409	1435	4600	5	Wilford Dr	Green Meadows Ln	Dogwood Ter	448	23	1,145	3	1	1	46	4340	4340 - Wilford Dr + Others	1855	4645	37	2018	60	Partial ACP Recon	44,444	93
343245410	1436	4600	10	Wilford Dr	Dogwood Ter	Camille Dr	547	23	1,398	3	1	1	37	4340	4340 - Wilford Dr + Others	1855	4645	37	2018	60	Partial ACP Recon	54,264	93
442738590	3904	40	5	Alexandria Ct	Osborne Rd	EAST END	432	28	1,344	3	1	1	39	1020	1020 - Alexandria Ct	432	1344	39	2019	60	Partial ACP Recon	52,174	94
422408575	3070	150	15	Ashford Dunwoody Rd	Oak Forest Dr	Dunwoody Ln	634	24	1,690	1	1	3	50	1100	1100 - Ashford Dunwoody Rd	4379	16682	53	2019	50	Thick Olay (>2.0)	39,834	90
424392357	3071	150	20	Ashford Dunwoody Rd	Dunwoody Ln	Rustic Ridge Dr	543	31	1,871	1	1	3	56	1100	1100 - Ashford Dunwoody Rd	4379	16682	53	2019	50	Thick Olay (>2.0)	44,100	90
424392358	3072	150	25	Ashford Dunwoody Rd	Oconee Pass	Rustic Ridge Dr	152	37	626	1	1	3	60	1100	1100 - Ashford Dunwoody Rd	4379	16682	53	2019	50	Thick Olay (>2.0)	14,755	90
408858181	3401	150	30	Ashford Dunwoody Rd	Chaucer Ln	Oconee Pass	658	32	2,341	1	1	3	59	1100	1100 - Ashford Dunwoody Rd	4379	16682	53	2019	50	Thick Olay (>2.0)	55,178	90
343246455	1404	150	35	Ashford Dunwoody Rd	Brenton Dr	Chaucer Ln	319	26	923	1	1	3	76	1100	1100 - Ashford Dunwoody Rd	4379	16682	53	2019	50	Thick Olay (>2.0)	21,755	90
343246452	1403	150	40	Ashford Dunwoody Rd	Parkcrest Dr	Brenton Dr	123	29	398	1	1	3	71	1100	1100 - Ashford Dunwoody Rd	4379	16682	53	2019	50	Thick Olay (>2.0)	9,381	90
343246422	3402	150	45	Ashford Dunwoody Rd	W Nancy Creek Dr	Parkcrest Dr	840	30	2,800	1	1	2	51	1100	1100 - Ashford Dunwoody Rd	4379	16682	53	2019	50	Thick Olay (>2.0)	65,997	90
408858243	1402	150	50	Ashford Dunwoody Rd	Harts Mill Rd	W Nancy Creek Dr	1,108	49	6,033	1	1	2	47	1100	1100 - Ashford Dunwoody Rd	4379	16682	53	2019	50	Thick Olay (>2.0)	142,200	90
424395495	3732	3800	5	Bamby Ln	Brookline Cir	Skyland Dr	1,502	24	4,004	3	1	1	40	1220	1220 - Bamby Ln	1502	4004	40	2019	60	Partial ACP Recon	155,407	94
343246241	3899	540	5	Bretton Ct	NW END	Bretton Cir	1,333	27	3,999	3	1	1	39	1400	1400 - Bretton Ct	1333	3999	39	2019	60	Partial ACP Recon	155,208	94
470878288	95	4360	5	Brookhaven Hideaway Ct	Standard Dr	NORTH END	274	32	974	3	1	3	53	1510	1510 - Brookhaven Hideaway Ct	274	974	53	2019	50	Thick Olay (>2.0)	17,002	91
343246401	4455	710	5	Brooklawn Ct	Brooklawn Rd	NE END	347	29	1,118	3	1	1	41	1580	1580 - Brooklawn Ct	347	1118	41	2019	60	Partial ACP Recon	43,377	94
343246175	4454	800	5	Byrnwyck Ct	Byrnwyck Pl	NW END	422	30	1,407	3	1	1	35	1680	1680 - Byrnwyck Pl + Others	2818	8819	40	2019	60	Partial ACP Recon	54,608	94
343246171	703	810	10	Byrnwyck Pl	Byrnwyck Rd	Ives Trl	323	26	933	3	1	3	62	1680	1680 - Byrnwyck Pl + Others	2818	8819	40	2019	60	Partial ACP Recon	36,211	94
343246173	4438	810	15	Byrnwyck Pl	Ives Trl	Byrnwyck Ct	273	28	851	3	1	1	37	1680	1680 - Byrnwyck Pl + Others	2818	8819	40	2019	60	Partial ACP Recon	33,029	94
343246402	704	810	20	Byrnwyck Pl	Byrnwyck Ct	Byrnwyck Way	307	23	785	3	1	3	51	1680	1680 - Byrnwyck Pl + Others	2818	8819	40	2019	60	Partial ACP Recon	30,467	94
343246403	4437	810	25	Byrnwyck Pl	Byrnwyck Way	Downing Ln	344	23	880	3	1	1	23	1680	1680 - Byrnwyck Pl + Others	2818	8819	40	2019	60	Partial ACP Recon	34,154	94
343253688	705	810	30	Byrnwyck Pl	Downing Ln	EAST END	202	24	538	3	1	1	31	1680	1680 - Byrnwyck Pl + Others	2818	8819	40	2019	60	Partial ACP Recon	20,881	94
343246407	695	1610	5	Downing Ln	Ives Ct	NORTH END	183	39	791	3	1	1	37	1680	1680 - Byrnwyck Pl + Others	2818	8819	40	2019	60	Partial ACP Recon	30,700	94
343246405	4445	1610	10	Downing Ln	Byrnwyck Pl	Ives Ct	310	26	895	3	1	1	44	1680	1680 - Byrnwyck Pl + Others	2818	8819	40	2019	60	Partial ACP Recon	34,736	94
343246406	690	2570	5	Ives Ct	NW END	Downing Ln	208	35	809	3	1	1	29	1680	1680 - Byrnwyck Pl + Others	2818	8819	40	2019	60	Partial ACP Recon	31,399	94
343246172	4421	2580	5	Ives Trl	NW END	Byrnwyck Pl	246	34	929	3	1	2	48	1680	1680 - Byrnwyck Pl + Others	2818	8819	40	2019	60	Partial ACP Recon	36,056	94
343246303	3689	860	5	Cambridge Ct	SW END	Waddeston Way	694	29	2,236	3	1	2	51	1740	1740 - Cambridge Ct	694	2236	51	2019	50	Thick Olay (>2.0)	39,038	91
343245399	1393	920	5	Canoochee Dr	Elijah Dr	Appalachee Dr	620	26	1,791	3	1	2	47	1800	1800 - Canoochee Dr	1087	3139	42	2019	60	Partial ACP Recon	69,515	94
343245401	1394	920	10	Canoochee Dr	Appalachee Dr	Oostanaula Dr	467	26	1,348	3	1	1	35	1800	1800 - Canoochee Dr	1087	3139	42	2019	60	Partial ACP Recon	52,321	94
343245560	3426	1360	5	Cotswold Dr	Cove Cir	Wawona Dr	792	25	2,200	3	1	1	40	2130	2130 - Cotswold Dr	792	2200	40	2019	60	Partial ACP Recon	85,390	94
343281911	4044	1680	5	Dunbarton Trce	WEST END	Osborne Rd	848	27	2,544	3	1	1	40	2340	2340 - Dunbarton Trce	848	2544	40	2019	60	Partial ACP Recon	98,737	94
343246453	1672	500	5	Brenton Dr	Ashford Dunwoody Rd	Brenton Way	431	24	1,149	3	1	1	32	2410	2410 - Brenton Dr + Others	1485	4174	40	2019	56	Thick Olay + RR2 (>2.0)	22,021	91
343246460	1673	500	10	Brenton Dr	Brenton Way	Edenton Ct	367	24	980	3	1	2	43	2410	2410 - Brenton Dr + Others	1485	4174	40	2019	56	Thick Olay + RR2 (>2.0)	18,782	91
343246461	3022	1900	5	Edenton Ct	Brenton Dr	NORTH END	319	30	1,063	3	1	1	40	2410	2410 - Brenton Dr + Others	1485	4174	40	2019	56	Thick Olay + RR2 (>2.0)	20,373	91
343246462	3023	1900	10	Edenton Ct	Brenton Dr	W Nancy Creek Dr	368	24	982	3	1	3	48	2410	2410 - Brenton Dr + Others	1485	4174	40	2019	56	Thick Olay + RR2 (>2.0)	18,821	91
343245779	3253	2190	5	Georgian Ter	Skyland Dr	Duncan Dr	1,054	21	2,458	3	1	1	45	2670	2670 - Georgian Ter	1980	4619	40	2019	60	Partial ACP Recon	95,406	94
343245782	3252	2190	10	Georgian Ter	Duncan Dr	Georgian Dr W	926	21	2,161	3	1	1	36	2670	2670 - Georgian Ter	1980	4619	40	2019	60	Partial ACP Recon	83,878	94

City of Brookhaven, GA
Appendix D - Rehab Plan by Year

Brookhaven - \$4.0 / \$2.5M Program

Segment ID	GISID	Street Number	Block Number	Street Name	From Street	To Street	Pavement Length (ft)	Pavement Width (ft)	Pavement Area (yd2)	Agency FunCL Cd	Pavement Type Cd	Strength Rating	Current PCI	SuperSeg ID	SuperSeg Description	SuperSeg Length (ft)	SuperSeg Area (yd2)	SuperSeg PCI	Selected Rehab Year	Rehab Code	Rehab Activity	Segment Cost (\$)	Final PCI
343246322	1138	2620	5	Johnson Ferry Rd	Ashford Dunwoody Rd	Johnson Ferry Rd	1,068	58	6,881	1	1	1	49	2910	2910 - Johnson Ferry Rd + Others	2762	15513	52	2019	50	Thick Olay (>2.0)	162,188	90
343246323	3877	2620	10	Johnson Ferry Rd	Johnson Ferry Rd	Durden Dr	632	55	3,861	1	1	2	52	2910	2910 - Johnson Ferry Rd + Others	2762	15513	52	2019	50	Thick Olay (>2.0)	91,005	90
343246324	3876	2620	15	Johnson Ferry Rd	Durden Dr	Johnson Ferry Rd	620	35	2,412	1	1	2	56	2910	2910 - Johnson Ferry Rd + Others	2762	15513	52	2019	50	Thick Olay (>2.0)	56,852	90
424395287	1139	3820	5	Johnson Ferry Rd	Ashford Dunwoody Rd	Ashford Dunwoody Rd	442	48	2,360	1	1	3	58	2910	2910 - Johnson Ferry Rd + Others	2762	15513	52	2019	50	Thick Olay (>2.0)	55,626	90
408880147	115	2790	5	Lenox Ridge Ct	SOUTH END	Colonial Dr	464	30	1,545	3	1	1	37	3070	3070 - Lenox Ridge Ct + Others	839	2756	40	2019	60	Partial ACP Recon	59,966	94
408880154	5227	2810	5	Lenox Walk	SOUTH END	Colonial Dr	376	29	1,211	3	1	1	44	3070	3070 - Lenox Ridge Ct + Others	839	2756	40	2019	60	Partial ACP Recon	47,002	94
343245442	1488	1870	5	Osborne Rd	Green Meadows Ln	Dogwood Ter	459	23	1,173	3	1	2	53	3480	3480 - Osborne Rd	920	2350	54	2019	50	Thick Olay (>2.0)	20,484	91
442732565	3279	1870	10	Osborne Rd	Dogwood Ter	Camille Dr	461	23	1,178	3	1	2	54	3480	3480 - Osborne Rd	920	2350	54	2019	50	Thick Olay (>2.0)	20,571	91
343254281	4769	3840	5	Saint James Xing	NW END	Mill Creek Rd	708	25	1,968	3	1	1	40	3870	3870 - Saint James Xing	708	1968	40	2019	60	Partial ACP Recon	76,381	94
343246537	2665	4630	5	Winchester Trl	Remington Rd	Chamblee Dunwoody Rd	1,338	25	3,718	3	1	1	40	4370	4370 - Winchester Trl	1338	3718	40	2019	60	Partial ACP Recon	144,302	94
343244419	2067	20	5	Afton Ln	Folkstone Rd	Buford Hwy	188	19	396	3	1	1	38	1000	1000 - Folkstone Rd + Others	1533	3795	43	2020	60	Partial ACP Recon	15,367	95
343244421	2296	20	10	Afton Ln	Folkstone Rd	EAST END	366	14	570	3	1	1	49	1000	1000 - Folkstone Rd + Others	1533	3795	43	2020	60	Partial ACP Recon	22,120	95
343244418	2499	2080	5	Folkstone Rd	SE END	Afton Ln	979	26	2,829	3	1	1	43	1000	1000 - Folkstone Rd + Others	1533	3795	43	2020	60	Partial ACP Recon	109,784	95
343246540	2901	310	5	Barkston Ct	WEST END	W Nancy Creek Dr	585	23	1,496	3	1	1	24	1240	1240 - Barkston Ct	585	1496	24	2020	70	Full ACP Recon / Partial Local	73,014	97
422300047	2598	590	5	Briarwood Way	Driveway	Drew Valley Rd	382	21	891	3	1	1	42	1450	1450 - Briarwood Way	1427	3911	41	2020	60	Partial ACP Recon	34,579	95
422300051	2599	590	10	Briarwood Way	Briarwood Rd	Driveway	1,045	26	3,020	3	1	1	41	1450	1450 - Briarwood Way	1427	3911	41	2020	60	Partial ACP Recon	117,205	95
343245468	2546	780	5	Burch Cir	Drew Valley Rd	Drew Valley Rd	1,852	26	5,350	3	1	2	54	1660	1660 - Burch Cir	1852	5350	54	2020	50	Thick Olay (>2.0)	93,413	92
343245444	1263	870	5	Camille Dr	E Osborne Rd	NORTH END	208	21	486	3	1	3	77	1750	1750 - Camille Dr	1547	4205	53	2020	50	Thick Olay (>2.0)	8,486	92
343245440	1262	870	10	Camille Dr	Wilford Dr	E Osborne Rd	927	25	2,574	3	1	2	49	1750	1750 - Camille Dr	1547	4205	53	2020	50	Thick Olay (>2.0)	44,942	92
343245414	1261	870	15	Camille Dr	Dresden Dr	Wilford Dr	412	25	1,146	3	1	3	51	1750	1750 - Camille Dr	1547	4205	53	2020	50	Thick Olay (>2.0)	20,009	92
343246020	1549	1120	5	Clairmont Rd	9th St	Airport Rd	374	59	2,453	1	1	3	49	1930	1930 - Clairmont Rd	4058	24666	53	2020	56	Thick Olay + RR2 (>2.0)	63,473	92
408871315	1548	1120	10	Clairmont Rd	Tobey Rd	9th St	1,223	59	8,019	1	1	3	60	1930	1930 - Clairmont Rd	4058	24666	53	2020	56	Thick Olay + RR2 (>2.0)	207,496	92
424395631	1547	1120	15	Clairmont Rd	Georgian Dr E	Tobey Rd	430	45	2,152	1	1	3	53	1930	1930 - Clairmont Rd	4058	24666	53	2020	56	Thick Olay + RR2 (>2.0)	55,684	92
343246004	1546	1120	20	Clairmont Rd	Bragg St	Georgian Dr E	1,112	50	6,179	1	1	3	53	1930	1930 - Clairmont Rd	4058	24666	53	2020	56	Thick Olay + RR2 (>2.0)	159,885	92
343245999	1545	1120	25	Clairmont Rd	Manville Dr	Bragg St	468	56	2,912	1	1	3	52	1930	1930 - Clairmont Rd	4058	24666	53	2020	56	Thick Olay + RR2 (>2.0)	75,350	92
343245883	1544	1120	30	Clairmont Rd	Dresden Dr	Manville Dr	450	59	2,951	1	1	1	38	1930	1930 - Clairmont Rd	4058	24666	53	2020	56	Thick Olay + RR2 (>2.0)	76,359	92
431526690	118	1150	5	Clearview Dr	N Druid Hills Rd	EAST END	1,099	23	2,809	3	1	2	44	1990	1990 - Clearview Dr	1099	2809	44	2020	56	Thick Olay + RR2 (>2.0)	53,842	92
442732583	3918	1160	5	Club Commons Cir	Club Commons Cir	Mabry Rd	1,369	24	3,650	3	1	1	42	2010	2010 - Club Commons Cir	1369	3650	42	2020	60	Partial ACP Recon	141,666	95
445262507	2539	1310	5	Coosawattee Dr	N Cliff Valley Way	Doublegate Dr	1,405	26	4,058	3	1	1	43	2090	2090 - Coosawattee Dr	1405	4058	43	2020	60	Partial ACP Recon	157,506	95
500000019	4857	6040	5	Executive Park North	Briarhill Ln	Executive Park Dr	624	20	1,386	3	1	3	53	2520	2520 - Executive Park North	624	1386	53	2020	50	Thick Olay (>2.0)	24,203	93
424392641	1501	2070	10	Flowerland Dr	Hartford Gln	Harts Mill Rd	160	22	390	3	1	1	41	2750	2750 - Hartford Gln + Others	510	1778	44	2020	56	Thick Olay + RR2 (>2.0)	7,475	92
424392639	1678	2320	5	Hartford Gln	WEST END	Flowerland Dr	243	32	866	3	1	2	46	2750	2750 - Hartford Gln + Others	510	1778	44	2020	56	Thick Olay + RR2 (>2.0)	16,599	92
424392640	1679	2320	10	Hartford Gln	Flowerland Dr	EAST END	107	44	522	3	1	1	44	2750	2750 - Hartford Gln + Others	510	1778	44	2020	56	Thick Olay + RR2 (>2.0)	10,005	92
343246245	3892	3700	5	Rennes Ct	Rennes Dr	EAST END	487	30	1,623	3	1	1	27	3780	3780 - Rennes Dr + Others	1204	3893	43	2020	56	Thick Olay + RR2 (>2.0)	31,106	92
343246244	3823	3710	5	Rennes Dr	Rennes Ct	NORTH END	296	32	1,052	3	1	3	53	3780	3780 - Rennes Dr + Others	1204	3893	43	2020	56	Thick Olay + RR2 (>2.0)	20,163	92
343246242	3824	3710	10	Rennes Dr	Breton Cir	Rennes Ct	422	26	1,218	3	1	3	55	3780	3780 - Rennes Dr + Others	1204	3893	43	2020	56	Thick Olay + RR2 (>2.0)	23,344	92
343246319	3437	4090	5	Stratfield Cir	Stratfield Dr	Stratfield Dr	1,523	25	4,231	3	1	1	43	4000	4000 - Stratfield Cir	1523	4231	43	2020	60	Partial ACP Recon	164,195	95
343243921	4841	4190	5	Tall Tree Dr	Roxboro Dr	E Roxboro Rd	1,070	23	2,735	3	1	3	70	4060	4060 - Tall Tree Dr	1070	2735	70	2020	26	Preventative Mntc	7,472	78
343246928	1671	4310	5	Tripple Creek Ct	E Nancy Creek Dr	NW END	462	25	1,285	3	1	1	24	4180	4180 - Tripple Creek Ct	462	1285	24	2020	70	Full ACP Recon / Partial Local	62,706	97
343245761	3157	110	5	Ashburn Ln	SOUTH END	Duke Rd	996	22	2,434	3	1	2	50	4190	4190 - Ashburn Ln + Others	1786	4717	43	2020	60	Partial ACP Recon	94,458	95
343245751	1459	4320	5	Tryon Pl	SOUTH END	Tryon Rd	790	26	2,282	3	1	1	36	4190	4190 - Ashburn Ln + Others	1786	4717	43	2020	60	Partial ACP Recon	88,560	95
343245324	2529	4340	5	Tugaloo Dr	Coosawattee Dr	EAST END	689	24	1,838	3	1	1	43	4210	4210 - Tugaloo Dr	689	1838	43	2020	60	Partial ACP Recon	71,319	95
343245564	3377	3730	5	Richwood Dr	Wayland Cir	Wayland Cir	1,012	26	2,924	3	1	1	44	4320	4320 - Wayland Cir + Others	3351	8888	41	2020	60	Partial ACP Recon	113,480	95

City of Brookhaven, GA
Appendix D - Rehab Plan by Year

Brookhaven - \$4.0 / \$2.5M Program

Segment ID	GISID	Street Number	Block Number	Street Name	From Street	To Street	Pavement Length (ft)	Pavement Width (ft)	Pavement Area (yd2)	Agency FunCL Cd	Pavement Type Cd	Strength Rating	Current PCI	SuperSeg ID	SuperSeg Description	SuperSeg Length (ft)	SuperSeg Area (yd2)	SuperSeg PCI	Selected Rehab Year	Rehab Code	Rehab Activity	Segment Cost (\$)	Final PCI
343245559	1388	4570	5	Wayland Cir	Richwood Dr	Dresden Dr	269	25	748	3	1	3	57	4320	4320 - Wayland Cir + Others	3351	8888	41	2020	60	Partial ACP Recon	29,030	95
343245563	3434	4570	10	Wayland Cir	Richwood Dr	Richwood Dr	1,715	22	4,193	3	1	1	38	4320	4320 - Wayland Cir + Others	3351	8888	41	2020	60	Partial ACP Recon	162,730	95
343284087	1389	4570	15	Wayland Cir	Richwood Dr	NORTH END	354	26	1,022	3	1	1	36	4320	4320 - Wayland Cir + Others	3351	8888	41	2020	60	Partial ACP Recon	39,664	95
343245403	1260	70	5	Appalachee Dr	Canoochee Dr	Dresden Dr	545	25	1,513	3	1	1	43	1040	1040 - Appalachee Dr	1428	4014	44	2021	60	Partial ACP Recon	58,728	97
343245397	1259	70	10	Appalachee Dr	Etowah Dr	Canoochee Dr	445	25	1,236	3	1	1	41	1040	1040 - Appalachee Dr	1428	4014	44	2021	60	Partial ACP Recon	47,976	97
343251581	1258	70	15	Appalachee Dr	Cartecay Dr	Etowah Dr	438	26	1,265	3	1	3	49	1040	1040 - Appalachee Dr	1428	4014	44	2021	60	Partial ACP Recon	49,102	97
343246449	3008	1030	5	Chaucer Ln	Chaucer Wood	Becket Dr	1,292	25	3,588	3	1	1	44	1880	1880 - Chaucer Ln	1645	4610	44	2021	60	Partial ACP Recon	139,242	97
343246454	1680	1030	10	Chaucer Ln	Becket Dr	Ashford Dunwoody Rd	354	26	1,022	3	1	2	46	1880	1880 - Chaucer Ln	1645	4610	44	2021	60	Partial ACP Recon	39,661	97
343244009	3883	1170	5	Club Pl	Mabry Rd	EAST END	655	26	1,891	3	1	1	45	2020	2020 - Club Pl	655	1891	45	2021	60	Partial ACP Recon	73,390	97
416039670	4858	1280	5	Converse Dr	Converse Dr	NE END	508	25	1,412	3	1	3	55	2070	2070 - Converse Dr	508	1412	55	2021	50	Thick Olay (>2.0)	24,657	94
343254345	1228	1470	5	Cynthia Dr	Tryon Rd	Caldwell Rd	514	26	1,484	3	1	3	72	2180	2180 - Cynthia Dr	514	1484	72	2021	26	Preventative Mntc	4,054	79
343245565	3485	1620	65	Dresden Dr	Wayland Cir	Ashford Rd	630	37	2,592	1	1	3	64	2250	2250 - Dresden Dr	2179	9664	59	2021	50	Thick Olay (>2.0)	61,093	94
424395461	3484	1620	70	Dresden Dr	Ashford Rd	Winding Ln	973	40	4,325	1	1	3	59	2250	2250 - Dresden Dr	2179	9664	59	2021	50	Thick Olay (>2.0)	101,940	94
424395459	1342	1620	75	Dresden Dr	Winding Ln	Brookline Cir	575	43	2,747	1	1	3	56	2250	2250 - Dresden Dr	2179	9664	59	2021	50	Thick Olay (>2.0)	64,747	94
408880356	4453	1660	5	Duberry Ct	Johnson Ferry Rd	NORTH END	1,010	27	3,030	3	1	1	47	2320	2320 - Duberry Ct + Others	1893	5883	45	2021	60	Partial ACP Recon	117,602	97
408880355	4783	4710	5	Wood Valley Ct	Johnson Ferry Rd	NORTH END	781	26	2,258	3	1	1	44	2320	2320 - Duberry Ct + Others	1893	5883	45	2021	60	Partial ACP Recon	87,639	97
500000066	30000	6140	5	Wood Valley Ct	Wood Valley Ct	NORTH END	101	53	596	3	1	1	39	2320	2320 - Duberry Ct + Others	1893	5883	45	2021	60	Partial ACP Recon	23,132	97
470878197	430	1950	5	Evergreen Dr	Evergreen Dr	Mill Creek Rd	421	28	1,310	2	1	3	54	2470	2470 - Evergreen Dr	514	1610	53	2021	56	Thick Olay + RR2 (>2.0)	30,127	94
470878199	1156	1950	10	Evergreen Dr	Evergreen Dr	Evergreen Dr	93	29	300	2	1	2	49	2470	2470 - Evergreen Dr	514	1610	53	2021	56	Thick Olay + RR2 (>2.0)	6,899	94
343245719	3688	2120	5	Frontenac Ct	NW END	Woodrow Way	1,066	27	3,198	3	1	1	45	2620	2620 - Frontenac Ct	1066	3198	45	2021	60	Partial ACP Recon	124,119	97
408868258	1573	2180	5	Georgian Dr W	Georgian Ter	NORTH END	318	22	778	3	1	1	47	2660	2660 - Georgian Dr W	1053	2738	45	2021	60	Partial ACP Recon	30,192	97
343246006	3158	2180	10	Georgian Dr W	Duke Rd	Georgian Ter	326	24	869	3	1	1	47	2660	2660 - Georgian Dr W	1053	2738	45	2021	60	Partial ACP Recon	33,724	97
343246003	3159	2180	15	Georgian Dr W	Bragg St	Duke Rd	409	24	1,091	3	1	1	42	2660	2660 - Georgian Dr W	1053	2738	45	2021	60	Partial ACP Recon	42,339	97
343245680	1441	2250	5	Green Meadows Ln	Cheshire Way	NE END	371	30	1,235	3	1	1	44	2710	2710 - Green Meadows Ln + Others	2626	7110	44	2021	60	Partial ACP Recon	47,931	97
343245677	1440	2250	10	Green Meadows Ln	Woody Trl	Cheshire Way	480	25	1,332	3	1	1	39	2710	2710 - Green Meadows Ln + Others	2626	7110	44	2021	60	Partial ACP Recon	51,695	97
343245428	3353	2250	15	Green Meadows Ln	E Osborne Rd	Woody Trl	599	23	1,530	3	1	1	41	2710	2710 - Green Meadows Ln + Others	2626	7110	44	2021	60	Partial ACP Recon	59,379	97
470111154	1439	2250	20	Green Meadows Ln	E Osborne Rd	E Osborne Rd	169	24	451	3	1	3	66	2710	2710 - Green Meadows Ln + Others	2626	7110	44	2021	60	Partial ACP Recon	17,503	97
470111151	1438	2250	25	Green Meadows Ln	Wilford Dr	Green Meadows Ln	597	23	1,526	3	1	2	47	2710	2710 - Green Meadows Ln + Others	2626	7110	44	2021	60	Partial ACP Recon	59,224	97
343245389	1437	2250	30	Green Meadows Ln	Caldwell Rd	Wilford Dr	224	19	472	3	1	3	58	2710	2710 - Green Meadows Ln + Others	2626	7110	44	2021	60	Partial ACP Recon	18,318	97
343245443	1479	4780	5	Woody Trl	Green Meadows Ln	SE END	188	27	563	3	1	1	24	2710	2710 - Green Meadows Ln + Others	2626	7110	44	2021	60	Partial ACP Recon	21,850	97
442738786	3705	2390	5	Haven Brook Way	Osborne Rd	EAST END	1,010	26	2,917	3	1	3	54	2800	2800 - Haven Brook Way	1010	2917	54	2021	50	Thick Olay (>2.0)	50,921	94
343246248	3385	2550	15	Inman Dr	Saybrook Dr	Lanier Dr	3,092	18	6,183	3	1	2	46	2900	2900 - Inman Dr	3092	6183	46	2021	56	Thick Olay + RR2 (>2.0)	118,516	94
408880263	3459	2740	10	Le Conte Ave	Windsor Pkwy	Inman Dr	942	25	2,618	3	1	1	45	3030	3030 - Le Conte Ave	942	2618	45	2021	60	Partial ACP Recon	101,589	97
343245246	5191	3240	5	Oglethorpe Ave	Colonial Dr	Matthews St	751	25	2,087	3	1	3	48	3430	3430 - Oglethorpe Ave	1199	3281	45	2021	56	Thick Olay + RR2 (>2.0)	39,998	94
343245265	96	3240	10	Oglethorpe Ave	Matthews St	N Druid Hills Rd	448	24	1,194	3	1	2	40	3430	3430 - Oglethorpe Ave	1199	3281	45	2021	56	Thick Olay + RR2 (>2.0)	22,884	94
343245603	3379	3640	5	Raven Hill Dr	Stoland Dr	Boland Dr	351	22	858	3	1	1	44	3740	3740 - Stoland Dr + Others	2288	6850	45	2021	60	Partial ACP Recon	33,301	97
343245871	3378	3640	10	Raven Hill Dr	Boland Dr	Clairmont Rd	364	26	1,053	3	1	1	51	3740	3740 - Stoland Dr + Others	2288	6850	45	2021	60	Partial ACP Recon	40,869	97
343245601	1478	3970	5	Skyland Ter	Skyland Dr	Stoland Dr	528	35	2,053	3	1	1	46	3740	3740 - Stoland Dr + Others	2288	6850	45	2021	60	Partial ACP Recon	79,681	97
343245627	3369	4080	5	Stoland Dr	Raven Hill Dr	Canmont Dr	817	24	2,179	3	1	1	40	3740	3740 - Stoland Dr + Others	2288	6850	45	2021	60	Partial ACP Recon	84,571	97
343245602	1430	4080	10	Stoland Dr	Skyland Ter	Raven Hill Dr	227	28	707	3	1	3	51	3740	3740 - Stoland Dr + Others	2288	6850	45	2021	60	Partial ACP Recon	27,440	97
343246482	3137	3780	5	Runnymede Rd	Bubbling Creek Rd	Shadow Ln	1,923	26	5,555	3	1	1	38	3840	3840 - Runnymede Rd + Others	3558	10280	45	2021	56	Thick Olay + RR2 (>2.0)	106,472	94
343246487	2972	3780	10	Runnymede Rd	Shadow Ln	Donaldson Dr	881	26	2,544	3	1	3	53	3840	3840 - Runnymede Rd + Others	3558	10280	45	2021	56	Thick Olay + RR2 (>2.0)	48,760	94
343246486	3003	3870	5	Shadow Ln	Bubbling Creek Rd	Runnymede Rd	755	26	2,181	3	1	3	52	3840	3840 - Runnymede Rd + Others	3558	10280	45	2021	56	Thick Olay + RR2 (>2.0)	41,803	94

City of Brookhaven, GA
Appendix D - Rehab Plan by Year

Brookhaven - \$4.0 / \$2.5M Program

Segment ID	C/SID	Street Number	Block Number	Street Name	From Street	To Street	Pavement Length (ft)	Pavement Width (ft)	Pavement Area (yd2)	Agency FunCL Cd	Pavement Type Cd	Strength Rating	Current PCI	SuperSeg ID	SuperSeg Description	SuperSeg Length (ft)	SuperSeg Area (yd2)	SuperSeg PCI	Selected Rehab Year	Rehab Code	Rehab Activity	Segment Cost (\$)	Final PCI
408880262	3384	2550	10	Inman Dr	Le Conte Ave	Saybrook Dr	697	18	1,395	3	1	3	46	3890	3890 - Saybrook Dr + Others	1902	4740	44	2021	56	Thick Olay + RR2 (>2.0)	26,738	94
442738592	3376	3850	5	Saybrook Dr	Oglethorpe Way	Inman Dr	1,204	25	3,345	3	1	1	43	3890	3890 - Saybrook Dr + Others	1902	4740	44	2021	56	Thick Olay + RR2 (>2.0)	64,114	94
343245717	3821	3930	5	Silver Lake Dr	Lynwood Dr	NORTH END	915	21	2,135	3	1	1	45	3930	3930 - Silver Lake Dr	915	2135	45	2021	60	Partial ACP Recon	82,879	97
343254438	1365	3210	5	Oaklawn Ave	Apple Valley Rd	Caldwell Rd	728	25	2,023	3	1	3	46	4040	4040 - Sunland Dr + Others	1841	4808	44	2021	56	Thick Olay + RR2 (>2.0)	38,772	94
465684314	3375	3860	5	Shadecrest Dr	Sunland Dr	NORTH END	251	23	641	3	1	1	33	4040	4040 - Sunland Dr + Others	1841	4808	44	2021	56	Thick Olay + RR2 (>2.0)	12,285	94
343245343	3364	4150	5	Sunland Dr	Apple Valley Rd	Shadecrest Dr	340	23	870	3	1	1	40	4040	4040 - Sunland Dr + Others	1841	4808	44	2021	56	Thick Olay + RR2 (>2.0)	16,674	94
343245378	3363	4150	10	Sunland Dr	Shadecrest Dr	Caldwell Rd	521	22	1,274	3	1	2	50	4040	4040 - Sunland Dr + Others	1841	4808	44	2021	56	Thick Olay + RR2 (>2.0)	24,417	94