

City of Brookhaven, GA

Pavement Management Analysis Report

January 2014

Pavement Management and Assessment Report
City of Brookhaven, Georgia
IMS Infrastructure Management Services and Lowe Engineers



TABLE OF CONTENTS

1.0	PROJECT DESCRIPTION	1
1.1	Principles of Pavement Management	1
1.2	The Pavement Management Process	3
1.3	Understanding the Pavement Condition Score	7
2.0	ROADWAY NETWORK CONDITION AND FINDINGS	16
2.1	Roadway Network Size	16
2.2	Network Present Condition	17
2.3	Structural and Load Associated Distress Analysis	19
2.4	Reconstruction Backlog	21
3.0	REHABILITATION PLAN AND BUDGET DEVELOPMENT	22
3.1	Key Analysis Set Points	22
3.2	Fix All and Annual Estimates	26
3.3	Network Budget Analysis Models	27
3.4	Network Recommendations and Comments	31

APPENDED REPORTS

Following Page 31

Appendix A

2013 Street Inventory and Condition Summary

List of Acronyms and Abbreviations

Abbreviation or Acronym	Definition
\$M	Dollars in millions
ACP	Asphalt Concrete Pavement - asphalt streets, flexible pavements, also known as AC
ART	Arterial roadway functional classification
ASTM	American Society of Testing Methods
Brk	Break
CAL	Coarse Aggregate Loss
CDV	Corrected Deduct Value - part of the ASTM D6433 PCI calculation
COL	Collector roadway functional classification
Crk	Crack
DefICON	Deflection Condition - structural load analysis based on traffic loading and deflection
Dvdd Slab	Divided Slab
DynaCON	Dynamic Condition - structural layer analysis
ft or FT	Foot
ft ² or FT ²	Square foot
FunCL	Functional Classification
FWD	Falling weight deflectometer
GCI	Gravel Condition Index
GFP	Good - Fair - Poor
GIS	Geographic Information System
GISID	GIS segment identification number
H&V	Horizontal and Vertical
IRI	International Roughness Index
Jt	Joint
L&T	Longitudinal and Transverse
LAD	Load associated distress
LOC	Local roadway functional classification - same as RES
LOG	Lip of Gutter
m	metre or meter
M	Moderate
m ²	square metre or square meter
MaxDV	Maximum Deduct Value
mi or Mi	Mile
MnART	Minor arterial roadway functional classification
MOD	Moderate
NLAD	Non-load associated distress
OCI	Overall condition index, also known as PCI
Olay	Overlay
PCC	Portland Cement Concrete - concrete streets
PCI	Pavement Condition Index - generic term for OCI
R&R	Remove and replace
Recon	Reconstruction
Rehab	Rehabilitation
RES	Local roadway functional classification - same as LOC
RI or RCI	Roughness Index
S	Strong
SDI	Surface Distress Index
SI	Structural Index
STA	Station or chainage
Surf Trtmt	Surface Treatment
TDV	Total Deduct Value
W	Weak

1.0 PROJECT DESCRIPTION

1.1 PRINCIPLES OF PAVEMENT MANAGEMENT

Nationwide, billions of dollars have been invested in roadway networks by municipal, state and federal governments. Locally, the City of Brookhaven has just under 12 miles of arterial roadways plus an additional 106 miles of collector and residential roadways encompassing over 1.9M square yards of asphalt surfacing. At a replacement cost approaching \$750,000 per mile plus the cost of the right of way and improvements, the City has over \$88M invested in their paved roadway network.

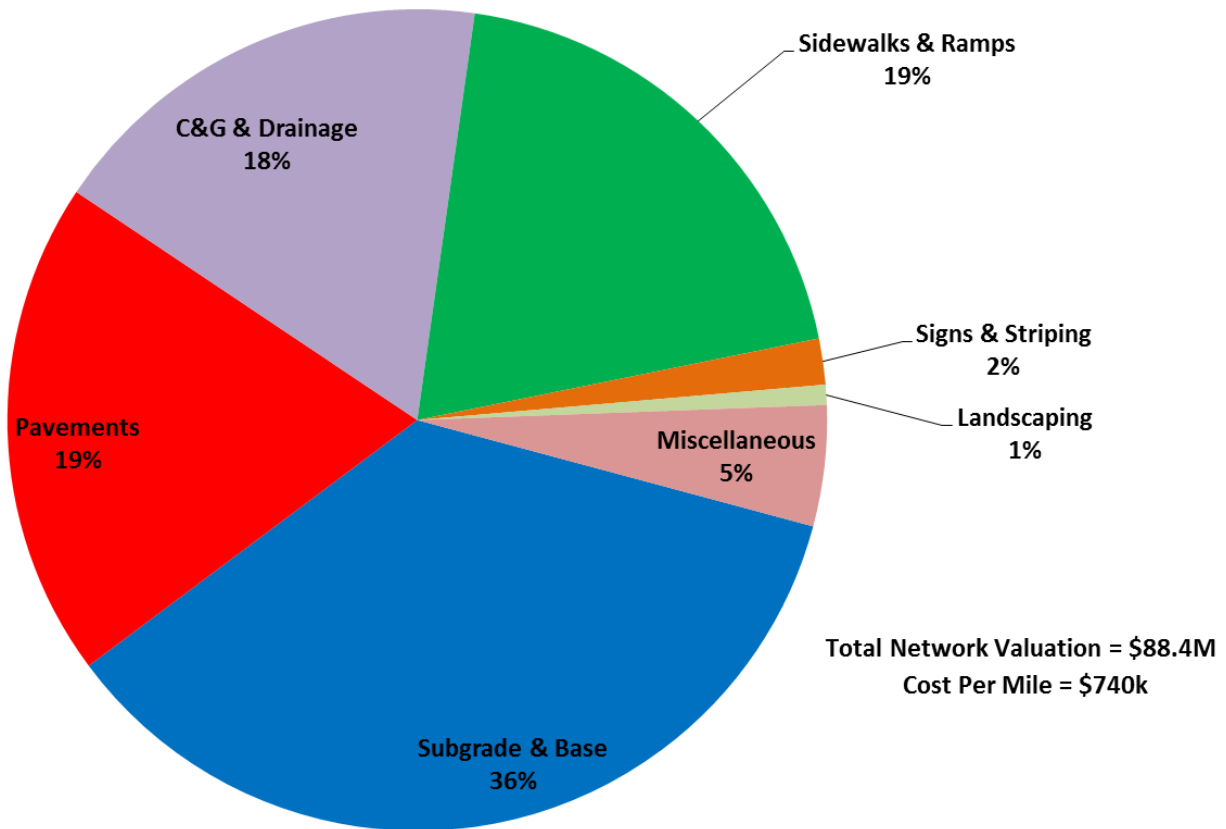


Figure 1 – Brookhaven Roadway Network Valuation
Total Replacement Value = \$88M

Preservation of existing road and street systems has become a major activity for all levels of government. There is a shortage of funds to maintain street systems at all government levels. Funds that have been designated for pavement preservation must therefore be used as effectively as possible. One proven method to obtain maximum value of available funds is through the use of a pavement management system.

Pavement management is the process of planning, budgeting, funding, designing, constructing, monitoring, evaluating, maintaining, and rehabilitating the pavement network to provide maximum benefits from the available funds. A pavement management system is a set of tools or methods that assists decision makers in finding optimum strategies for providing and maintaining pavements in serviceable condition over a given time period.

As shown in Figure 2, streets that are repaired when they are in a good condition will cost less over their lifetime than streets that are allowed to deteriorate to a poor condition. Without an adequate routine pavement maintenance program, streets require more frequent reconstruction, thereby costing millions of extra dollars. Over time, pavement quality drops until the pavement condition becomes unacceptable. For each street, the rate of deterioration, and by associate, the shape of the curve, is dependent on many factors – foremost of which are the strength of the roadway structure and traffic loading. Prevention of moisture intrusion into the base and subgrade layers through crack sealing, surface treatments and effective drainage is critical to maintaining pavement strength. The key to a successful pavement management program is to develop a reasonably accurate performance model of the roadway, and then identify the optimal timing and rehabilitation strategy. The resulting benefit of this exercise is realized by the long term cost savings and the ability to maintain pavement quality over time. As illustrated in Figure 2, pavement typically deteriorates rapidly once it hits a specific threshold. A \$1 investment after 40% lifespan is much more effective than deferring maintenance until heavier overlays or reconstruction is required just a few years later.

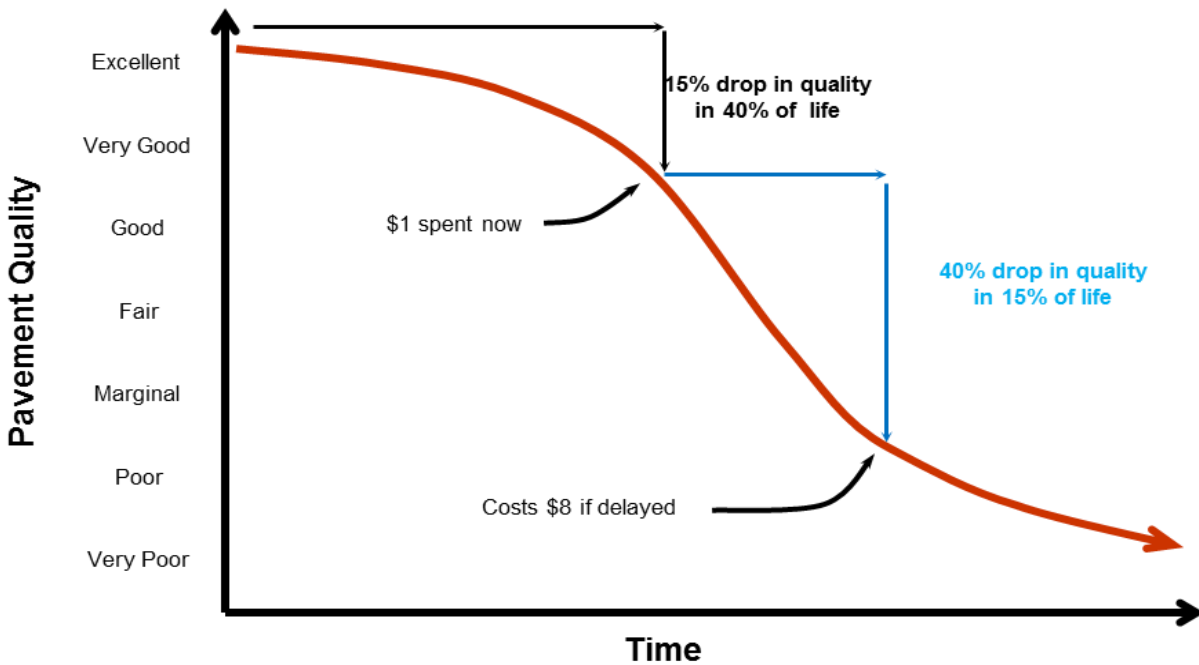


Figure 2 – Pavement Deterioration and Life Cycle Costs

Once implemented, an effective pavement management system can assist agencies in developing long-term rehabilitation programs and budgets. The key is to develop policies and practices that delay the inevitable total reconstruction for as long as practical yet still remain within the target zone for cost effective rehabilitation.

This methodology is put into practice by applying a remedy that extends pavement life at a minimal cost as each roadway approaches the steep part of its deterioration curve, thereby avoiding far more costly heavy overlays and reconstruction. Thus, the goal of a pavement management system is to identify the optimal level of funding, timing, and renewal strategy that agencies should adopt to keep their roadway network at a satisfactory level of service. Figure 3 illustrates the concept of extending pavement life through the application of timely rehabilitation activities.

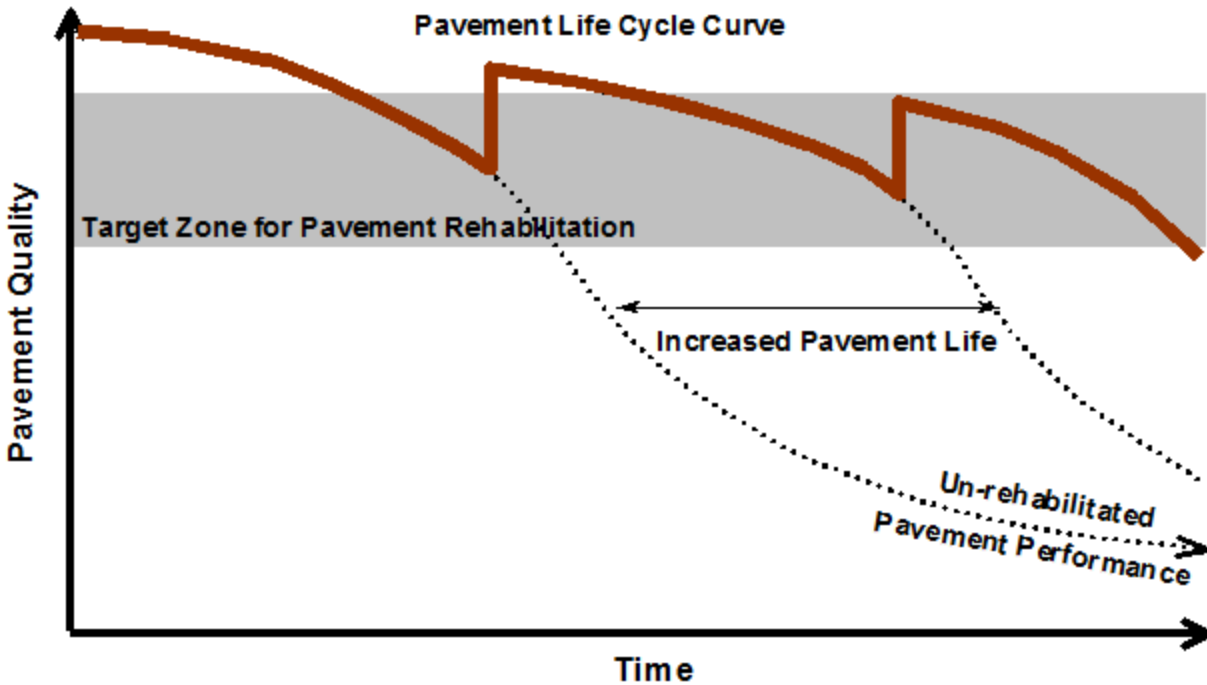


Figure 3 – Pavement Life Cycle Curve

Ideally, the lower limit of the target zone shown in Figure 3 would be a condition rating of 65 – that is to keep maintenance requirements on as many streets as possible to a thin overlay or less. The upper limit should be close to the upper range of the very good category – that is a pavement condition score of 85.

Other functions of a pavement management system include assessing effectiveness of maintenance activities and new technologies, and storing historical data and images.

1.2 THE PAVEMENT MANAGEMENT PROCESS

The actual pavement management process involves three unique, but important steps, and is presented graphically in Figure 4. Each activity builds on the previous until the end result is a prioritized paving and rehabilitation program.

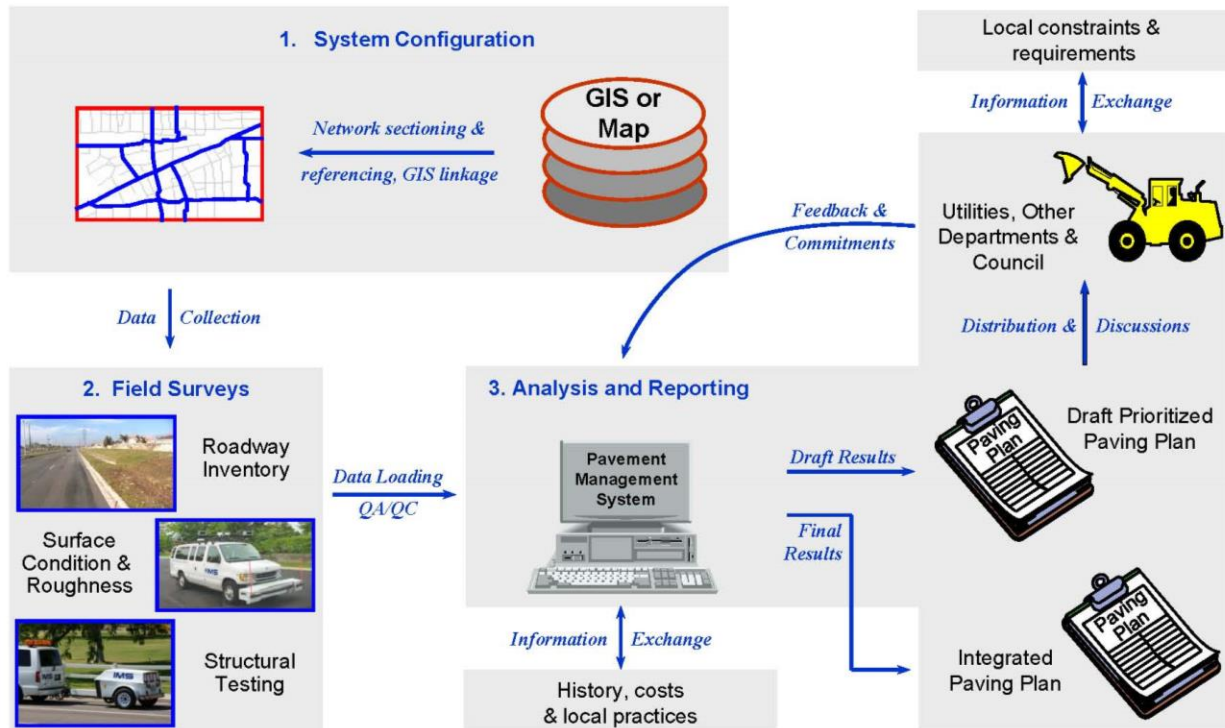


Figure 4 - The Pavement Management Process

Highlights of the pavement management process include:

- 1. System Configuration** – This step involves identifying all roadways in the City’s network, assigning them a unique identifier, listing their physical characteristics (length, width, etc.) and demographic attributes (pavement type, traffic, functional classification), and linking the network to the City’s GIS map.
- 2. Field Surveys** – Following a set of predefined assessment protocols matching the City’s Lucity Pavement Management software (ASTM D6433), a specialized piece of survey equipment - referred to as a Laser Road Surface Tester (Laser RST, pictured on page 6), was used to collect observations on the condition of the pavement surface, as well as collect digital imagery and spatial coordinate information. The Laser RST surveyed each street from end-to-end in a single pass, with arterial roadways completed in two passes.

Data collected by the Laser RST includes:

- **Rutting** – A measurement of wheel path rut depths by severity and length on asphalt roads. Rut depths are a concern for two reasons. If there is insufficient cross slope, they can hold water and cause loss of vehicle control. Additionally, rutting identifies areas of loss of structural base or asphalt strength. On asphalt streets, rutting is incorporated into the surface distress observations.
- **Roughness Index** – Roughness is measured following the industry standard “International Roughness Index” (IRI). It is an open-ended score that measures the amount of deviation up or down the longitudinal profile of a roadway has from a fixed plane and includes removal of the effects of elevation changes and the impact of the measurement

vehicle. In common terms, it provides a measure of the number of bumps per unit length and is reported in millimeters/meter. The IRI value is converted to a 0 to 100 score and reported as the Roughness Index (RI) according to the following formula

$$\text{Roughness Index} = 11.5 - 3.5 \times \ln(\text{IRI})$$

Roughness Index scores for “like new” pavements are above 85. Smooth roads fall in the 75 to 85 range. Streets displaying a progressively rough surface, but certainly can be made serviceable again, fall in the 45 to 75 range. Generally, a Roughness Index score below 45 indicate a new pavement surface is required.

- **Surface Distress Index** – The Laser RST collects surface distress observations based on the extent and severity of distresses encountered along the length of the roadway following a modified version of the ASTM D6433 protocols for asphalt and concrete pavements. The surface distress condition (cracking, potholes, raveling, etc.) is considered by the traveling public to be the most important aspect in assessing the overall pavement condition.

Not all distresses are weighted equally within the Surface Distresses Index. Certain distresses caused by traffic loading, such as rutting or alligator cracking on asphalt streets or divided slab on concrete streets, have a much higher impact on the surface distress index than non-load associated distresses (NLAD) such as raveling or patching. Even at low extents and moderate severity (less than 10% of the total area), load associated distresses (LAD) can drop the Surface Distress Index considerably.

Load associated distress are those that are caused by traffic and include rutting, alligator (fatigue) cracking, longitudinal cracking, edge cracking, distortions, patching and potholes. The remaining non-load associated distresses are material or environmental in nature and include transverse cracking, block (map cracking), bleeding and raveling. Examination of the amount of load associated distresses compared to the Pavement Condition Index provides an insight into subgrade quality.

- 3. Analysis and Reporting** - The final Pavement Condition Index (PCI) is made up from the two inputs, namely Surface Distress Index and Roughness Index as follows:

$$\text{PCI} = 33\% \text{ Roughness Index} + 67\% \text{ Surface Distress Index}$$

The block-by-block segmentation was then aggregated into homogeneous projects (referred to as Supersegments) for budget and level of services analysis using Brookhaven-specific rehabilitation strategies, unit rates, priorities and pavement performance curves.



Laser Road Surface Tester (Laser RST)

1.3 UNDERSTANDING THE PAVEMENT CONDITION SCORE

The following illustration compares Pavement Condition Index (PCI) to commonly used descriptive terms. The divisions between the terms are not fixed, but are meant to reflect common perceptions of condition.

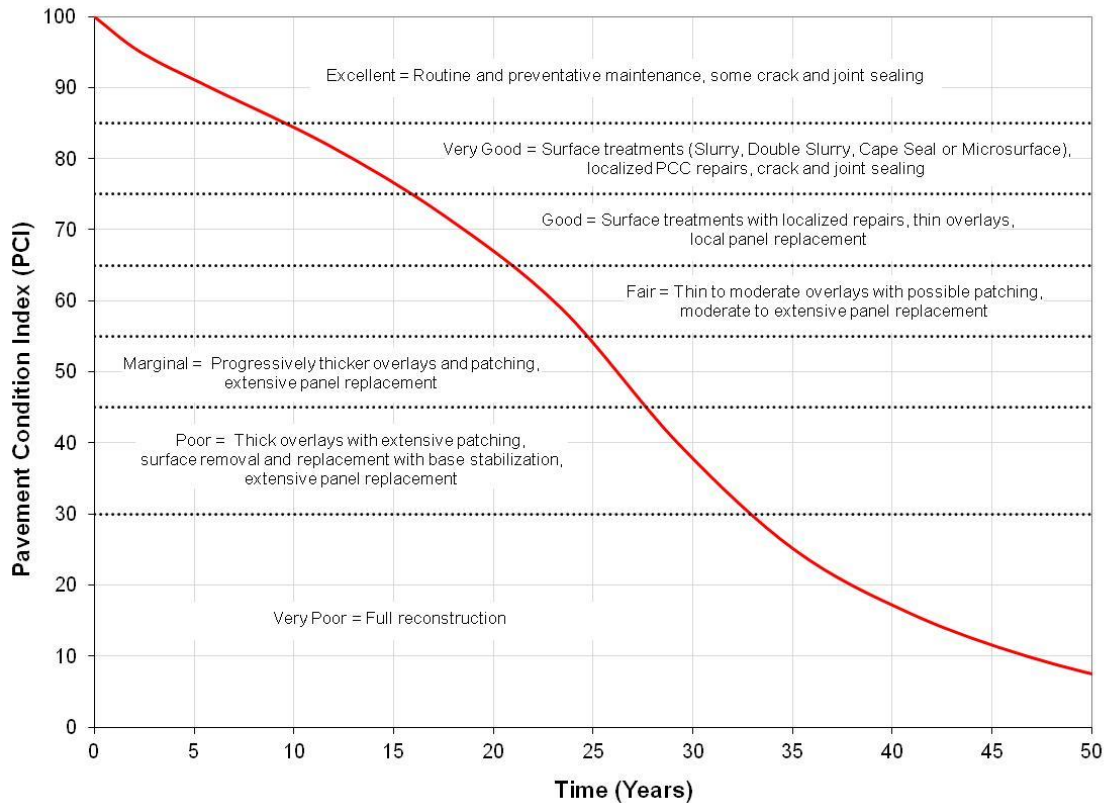


Figure 5 – Understanding the Pavement Condition Index (PCI) Score

The general idea of what these condition levels mean with respect to remaining life and typical rehabilitation actions is included in the following table:

PCI Range	Description	Relative Remaining Life	Definition
85 – 100	Excellent	20 to 35 Years	Like new condition – little to no maintenance required when new; or routine maintenance such as crack and joint sealing.
75 – 85	Very Good	12 to 25 Years	Routine maintenance such as patching and crack sealing. Surface treatments - chip seals, microsurface or slurries.
65-75	Good	10 to 15 Years	Heavier surface treatments and thin overlays, often with localized patching. Moderate panel replacements.
45 – 65	Fair to Marginal	7 to 12 Years	Progressively thicker overlays with localized repairs and patching. Moderate to extensive panel replacements.
30 – 45	Poor	5 to 10 Years	Thick overlays or surface replacement, base reconstruction and possible subgrade stabilization.
0 – 30	Very Poor	0 to 5 Years	High percentage of full reconstruction.

The images presented below and in the following pages provide a sampling of the Brookhaven streets that fall into the various condition categories with a discussion of potential rehabilitation strategies.

Very Poor (PCI < 30) Full Reconstruction

Streets rated in this category display extensive base failures, as evidenced by the considerable amount of fatigue (alligator) cracking, wheel path rutting, edge failure and patching. A mill and overlay on them would not be suitable as the base has failed and would not meet an extended service life of at least 15 to 20 years before any follow-up work is required.

In the case of Bankshill Row, pictured below, the full width and most of the length of the roadway has failed as evidenced by the edge to edge alligator cracking. The cause of this type of failure needs to be further researched, however, a likely candidate is the roadway was simply never constructed with sufficient base materials or drainage facilities.



Bankshill Row, PCI = 12, The Entire Street Has Failed

Conasauga Avenue is another example of a street that is reaching the end of its service life. The pavement surface is displaying distresses that are severe in nature and quite extensive with the primary distresses being wheel path rutting and fatigue cracking.



Conasauga Avenue, PCI = 28 and the Distresses are Extensive and Severe

Deferral of reconstruction of streets rated as very poor will not cause a substantial decrease in pavement quality as the streets have passed the opportunity for overlay based strategies. Due to the high cost of reconstruction, very poor streets are often deferred until full funding is available in favor of completing more streets that can be rehabilitated at lower costs resulting in a greater net benefit to the City. This strategy however must be sensitive to citizen complaints forcing the street to be selected earlier or if safety issues override all other concerns. Other factors to consider in the selection process are disturbance to traveling public and adjacent landowners, and criticality of the road, as in the existence of alternate routes in case of closure.

Poor (PCI = 30 to 45) – Last Opportunity for Surface Based Rehabilitation

Rated at the mid-range of the poor category with a PCI of 41, Brookhaven Drive, pictured below, is suitable for a partial reconstruction or possibly a full width mill and overlay depending on final project level testing and design, and whether the City can fully fund the rehabilitation. This street displays distresses that are moderate to severe in nature, but can be dug out and repaired to prevent a full reconstruction as they do not extend the full width or length of the road. The curb lines are straight and drainage is functioning well.

In general, the service life of poor streets is approaching the end of the opportunity for an overlay based rehabilitation, and if deferred for too long would require a costlier full reconstruction. Streets rated as poor that display good structural characteristics are often assigned a higher priority for rehabilitation as they provide the greatest cost benefit to the City, that being the greatest increase in life per rehabilitation dollar spent. If they have poor structural qualities, their priority drops as they more than likely require a more costly surface removal and replacement, thus dropping their cost benefit ratio.



Brookhaven Drive, PCI = 41, This is the Worst Part of the Roadway

Major roadways rated at the upper end of the poor category tend to deteriorate fairly rapidly – at about 2 PCI points per year, and should be inspected every two to three years in order to maximize their service life and identify the optimal timing for rehabilitation. Minor roads with the same rating deteriorate at a slower rate and thus a three year inspection cycle is appropriate.

Marginal (PCI = 45 to 55) – Progressively Thicker Overlays, Often with Extensive Patching

When streets are rated as marginal, they can be repaired by placing a progressively thicker overlay on them or applying a slightly thinner overlay with considerable amounts of localized dig outs. These are the street segments that are typically assigned the highest priority in rehabilitation selection as the cost of deferral (that is, the incremental cost to wait and apply a heavier rehab later) is often on the order of 2 to 3 times more expensive than completing an overlay in their need year. Marginal streets have distresses that tend to be present, but not extensive, and moderate in nature – that is they do not extend the full length of the segment and can be readily dug out and repaired. The street segment pictured below, Parkcrest Drive, highlights this characteristic as the failed area does not extend the full length or width of the roadway and is still serviceable. However, it also highlights the relationship between base and pavement quality. Placing an overlay on this street without repairing the base would not achieve a full 15 year life as the failure would continue to occur over time. Also, it should be noted in this example that a full width mill, or edge reconstruction, is required in order to restore drainage along the curb lines.

Since the failure is not extensive in nature, it also presents the opportunity for the City to complete a localized repair on the failed area and possibly apply a thinner overlay on the remainder of the segment. These type of decisions need to be made on a street by street basis when designing the overlay project.



Parkcrest Drive, PCI = 45, Just Starting to Fail in Larger Areas and Become Rutted

Fair (PCI = 55 to 65) – Thin to Moderate Overlays

Street segments rated as fair fall above the thick/moderate overlay range, but below thin overlays thus they are often not selected for upgrading as they may be left unfunded until they fall into their need year as a poor segment. The incremental cost to defer the work is typically on the order of \$3 to \$5 per square yard, equivalent to adding an extra inch of asphalt to the overlay. Marginal streets have distresses that tend to be localized and slight to moderate in nature.

Wayside Drive, pictured below, has some localized fatigue cracking in the center of the roadway for portions of the roadway as well as some slight non-load associated cracking along its entire length. For the majority of the roadway, the curb lines are straight and the drainage appears to be functioning well, with the exception of the area pictured below on the left.



Wayside Dr, PCI = 55, Just Starting to Fail in Local Areas

Fair streets typically have a mid-level priority assigned to them behind thick overlay and thin overlay/surface treatments.

Good (PCI = 65 to 75) – Surface Treatments to Thin Overlays

Similar to marginal streets, segments rated as good are assigned a higher priority for rehabilitation as they are just entering the timeframe of ever increasing rates of deterioration and form the bottom of the perpetual pavement life cycle target zone as discussed in Section 1. The rationale for assigning a relatively high priority is that over the full 100 year life cycle of a roadway, it is preferable and more cost effective to keep the structural integrity of the road as high as possible for as long as possible through the application of thinner overlays that do not allow base failures to take hold. The downside to this approach is that the street must be revisited for rehabilitation on a 10 to 20 year cycle as opposed to letting it fail at 50 years and rebuilding it.

Ringle Road, pictured below, is typical of a street rated at the low end of good as it displays only low severity non-load associated distresses that can be readily repaired and resurfaced. The overall pavement surface is smooth and relatively non-weathered. Again, the curb reveal needs to be restored as part of the overall rehabilitation.



Ringle Road, PCI = 65, Just Starting to Show Non-Load Associated Cracking and Distresses That May be Repaired and Covered

Very Good (PCI = 75 to 85) – Surface Treatments and Routine Maintenance

Shawnee Lane, pictured below, has a PCI that falls at the mid range of the very good category and is performing adequately for its age, traffic and environmental conditions. It displays small amounts of distresses that can easily be crack sealed and then covered to restore the visual appearance of the roadway. With a PCI of 80, the distresses tend to be non-load related and the application of a surface treatment would be beneficial to remediate the effects of weathering and oxidation.



Shawnee Lane, PCI = 80, Performing Well With Only a Couple of Minor Cracks

Streets rated at the higher end of the Good category or lower end of the Very Good range are ideal candidates for thinner surface based rehabilitations and local repairs such as microsurfacing and slurry seals. These treatments are not common in Georgia and have been omitted from the rehabilitation strategy options.

Additional cost benefits of early intervention include:

- Less use of non-renewable resources through thinner rehabilitation strategies
- Less build-up of crown for the first and possibly second rehabilitation cycle
- Less intrusive rehabilitation and easier to maintain access during construction
- Easier to maintain existing drainage patterns

Excellent (PCI= 85 to 100)

This segment on Johnson Ferry Road, pictured below, is rated as excellent, displaying only minor amounts of non-load associated distresses . The ride is smooth and the surface is non-weathered and the base is still strong. In a couple of years, this street segment would be an ideal candidate for routine maintenance activities such as crack sealing, followed by a surface treatment to restore the weathered appearance of the pavement.



Johnson Ferry Road, PCI = 86 and the Surface is Distress Free, Smooth and Ready to Provide Years of Good Service

2.0 ROADWAY NETWORK CONDITION AND FINDINGS

2.1 ROADWAY NETWORK SIZE

The Brookhaven paved roadway network is broken into three functional classifications: arterials, collectors and local (residential) roadways. The arterial roadway network consists of 11.6 centerline miles of roadway with an average PCI score of 69. The City has 8.6 miles of collectors with a PCI of 68, while the residential network contains 97.5 miles and has an average PCI score of 58. The following table summarizes the functional class splits within the system.

	Pavetype	Network	Arterial	Collector	Local
Segment Count	All Streets	994	105	93	796
Length (mi)	All Streets	117.6	11.6	8.6	97.5
Area (yd ²)	All Streets	1,899,202	291,657	156,410	1,451,135
PCI Average	All Streets	60	69	68	58
Surface Distress Index (SDI)	All Streets	54	61	49	53
Roughness Index (RI)	All Streets	73	88	76	69

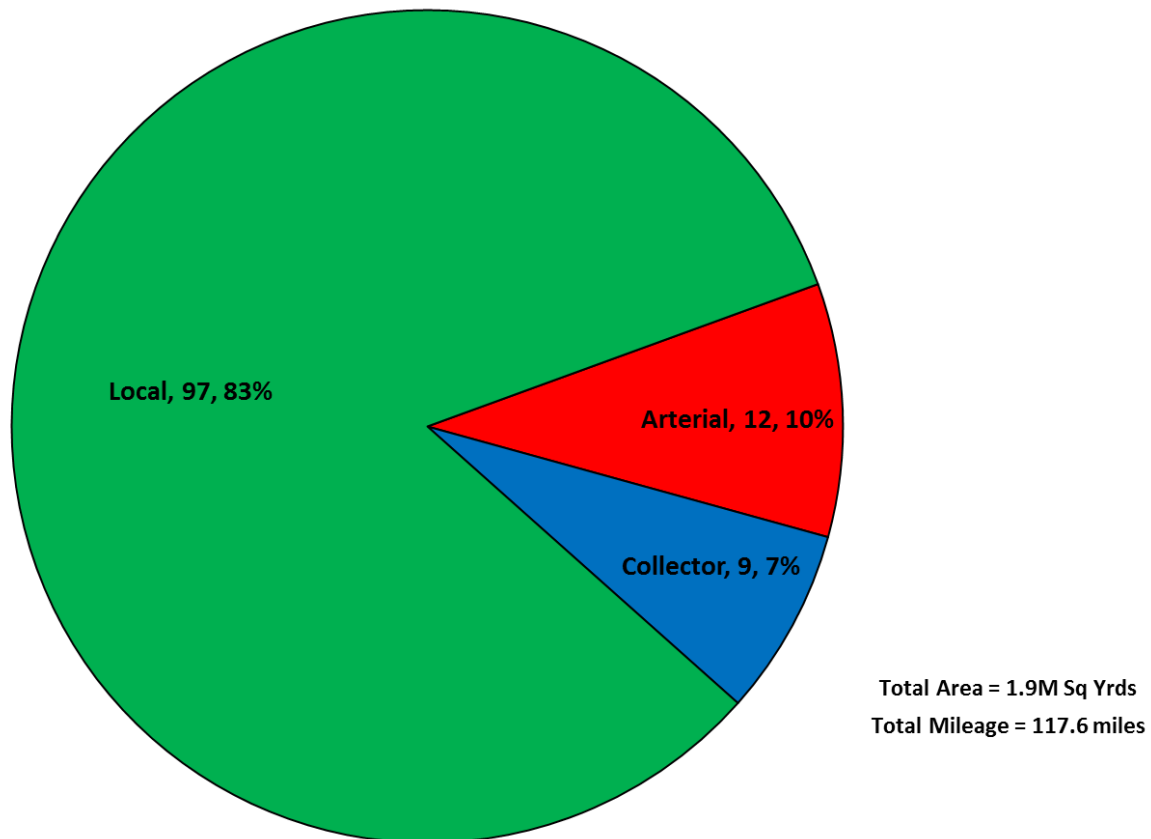


Figure 6 – Functional Class Distribution by Network Type (Miles %)

2.2 NETWORK PRESENT CONDITION

Figure 7 presents the distribution of pavement condition for the complete roadway network in the City of Brookhaven on a 0 to 100 scale, 0 being worst and 100 being best condition. At the time of the survey the network average condition score was 60. Nationwide, the average PCI score for similar cities using a common benchmark for assessment is in the 60 to 65 range.

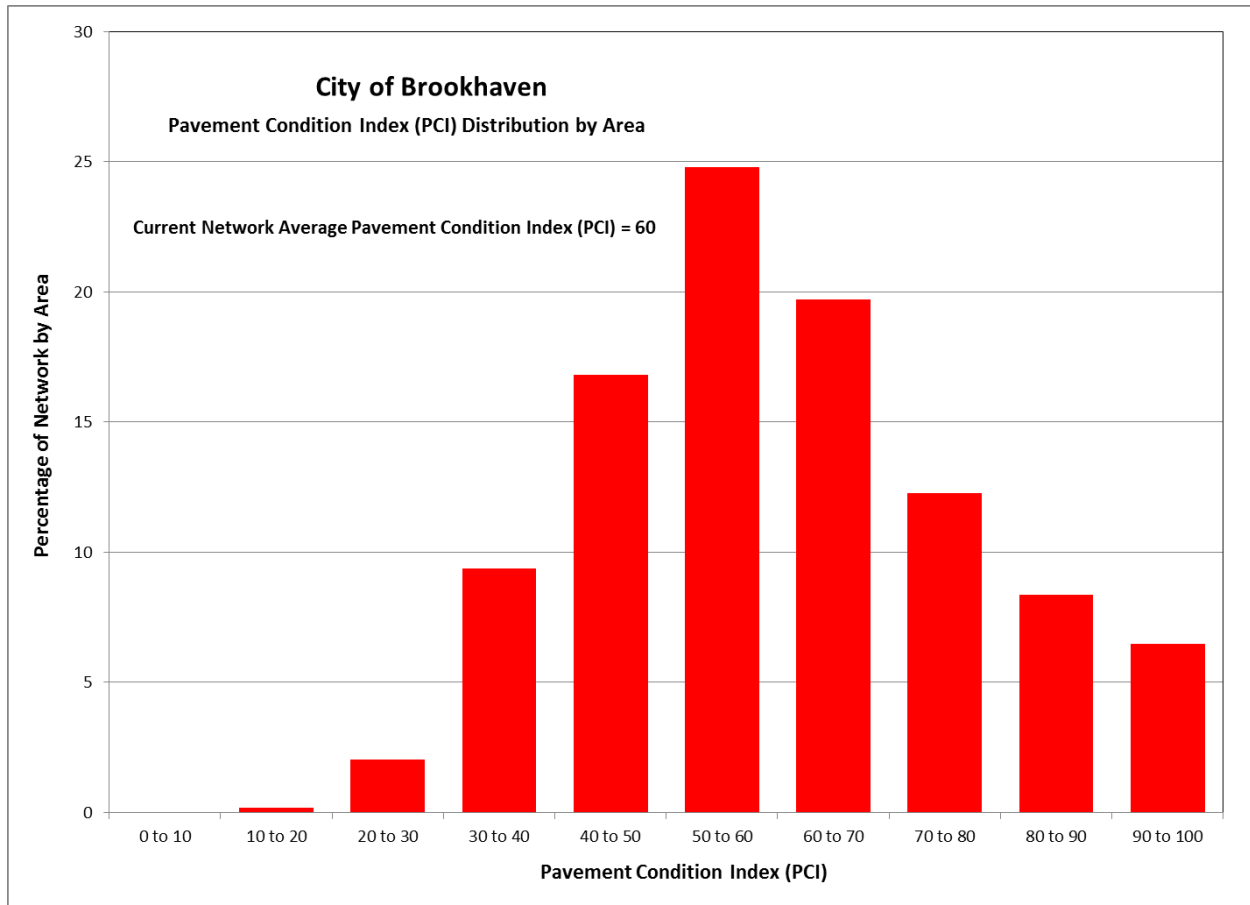


Figure 7 – Network Pavement Condition Index Distribution

This is reflective of a roadway network that has not had an effective preventative maintenance program consisting of crack sealing and surface, but rather allows the roadways to deteriorate then apply an overlay based rehabilitation. Thus, while the network PCI average just makes it into the typical range of similar cities, the amount of streets rated above 75 is low. A typical distribution would be more of a bell curve centered on the 60 to 70 range.

The following graph (Figure 8) plots the same pavement condition information, but instead of using the actual Pavement Condition Index value, descriptive terms are used to classify the roadways. The classification relate to their present condition, as well as appropriate rehabilitations that may be applied. From the chart, only 9% of the network can be considered in excellent condition with a PCI score greater than 85. These streets are in “like new” condition and require routine maintenance. Nationwide, the amount of roadways falling into the excellent category is about 15%, so this value is well below the national average. Just over 11% of the network falls into the very good classification. These are roads that benefit the most from preventative maintenance techniques such as microsurfacing, slurry seals and

localized repairs. If left untreated these roadways will drop in quality to become heavy surface treatment or overlay candidates. These two values are lower than they should be in a well-managed network and would be the prime recipients of lighter weight rehabilitation options leading towards the concept of perpetual pavements.

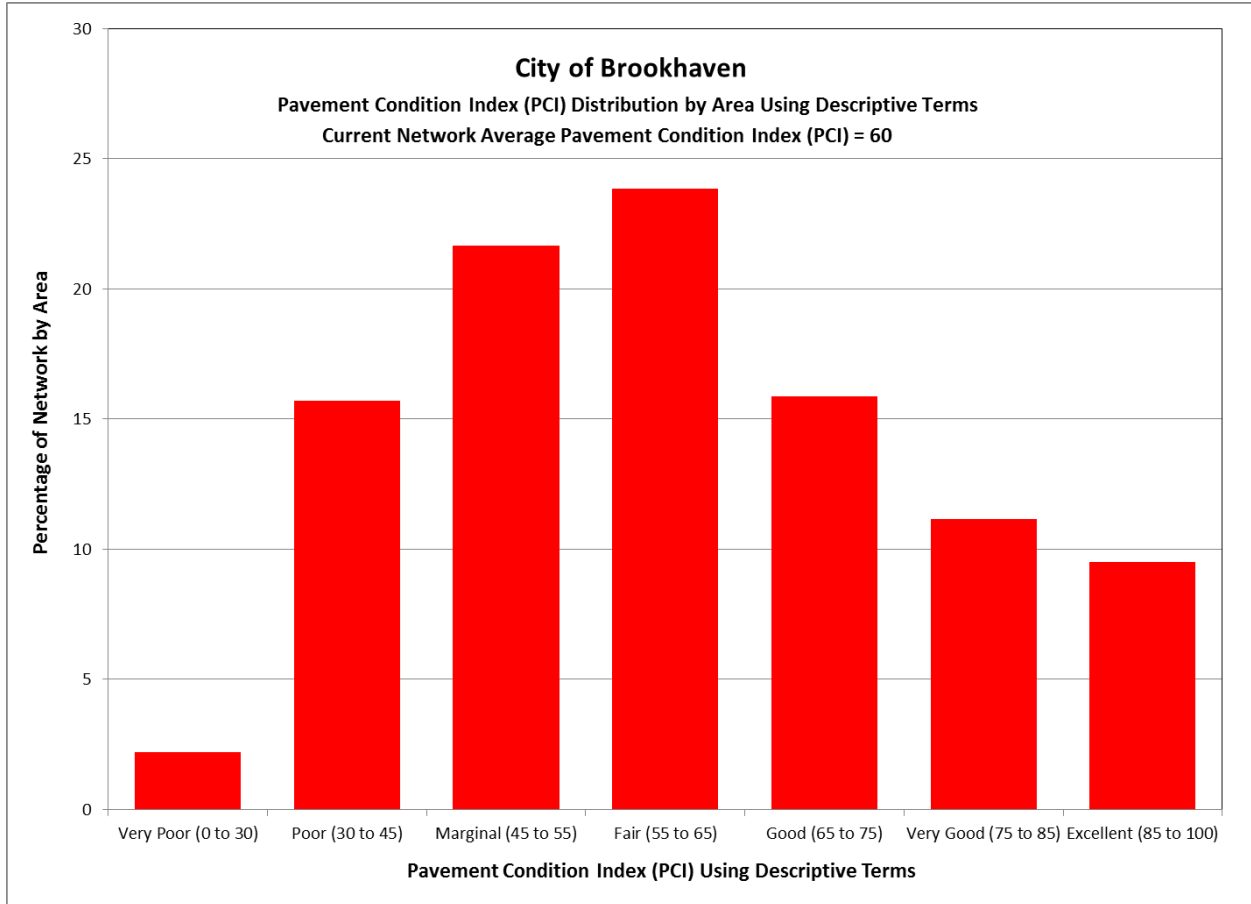


Figure 8 – Roadway Network Condition Using Descriptive Terms

Sixteen percent (16%) of the streets are rated as good and are candidates for heavy surface treatment rehabilitation, routine maintenance, and thin overlays. Forty six (46%) of the network can be considered marginal or fair, representing candidates for progressively thicker overlay rehabilitation. If left untreated, they will decline rapidly into reconstruction candidates. These two categories, representing close to one half of the network, are the biggest areas of concern as they require a large influx of rehabilitation capital in a short period of time in order to prevent them from becoming reconstruction candidates. Sixteen (16%) of the network may be considered in poor condition. The remaining 2% of the network is rated very poor, meaning these roadways have failed or are past their optimal due point for overlay or surface based rehabilitation. This value is low when compared to than many similar sized agencies and indicates that only a few roadways will require full reconstruction.

Figure 9 presents the condition data broken out by functional classification. From the chart, it is apparent the local roadway network is in lesser condition with a higher percentage of streets rated as poor or very poor.

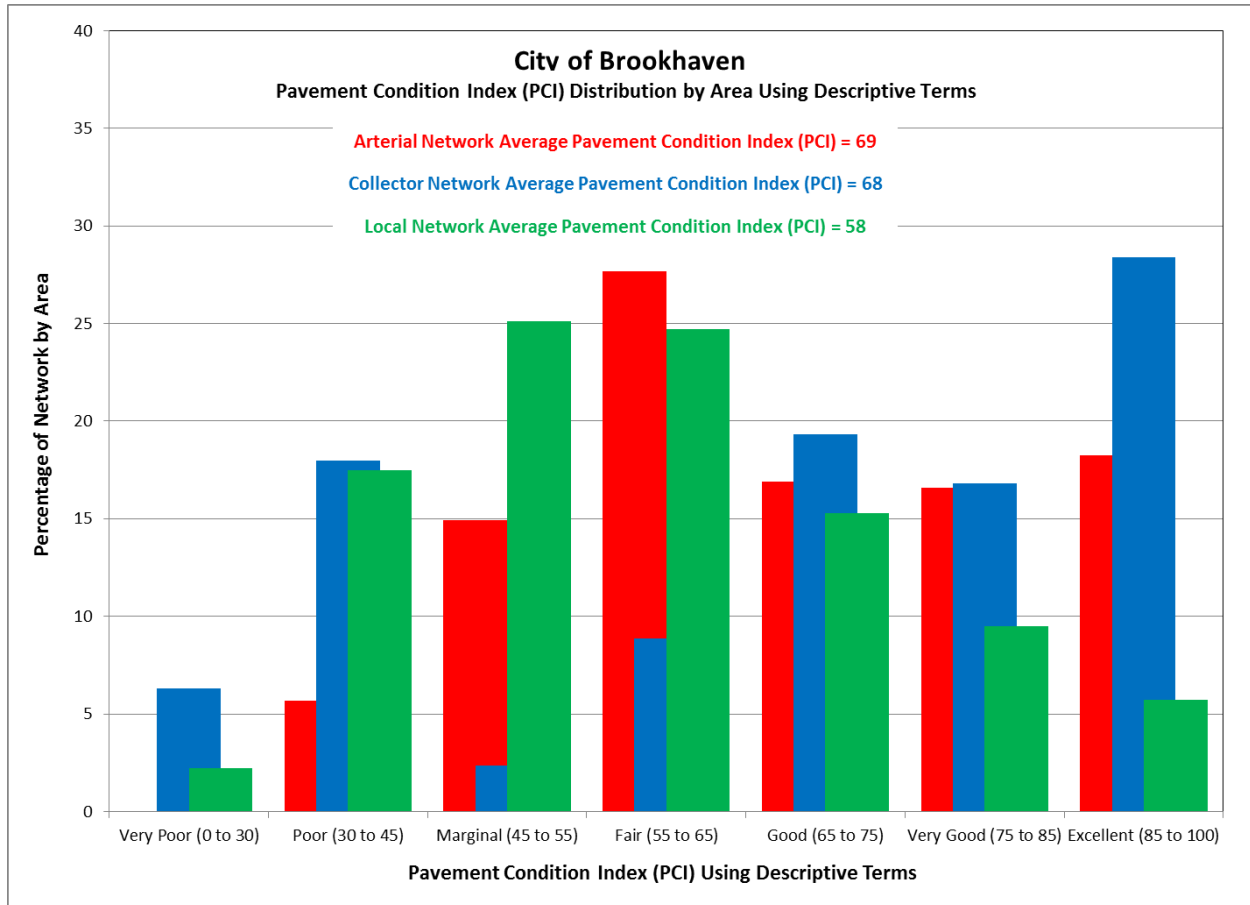


Figure 9 – Pavement Condition by Functional Classification

2.3 STRUCTURAL AND LOAD ASSOCIATED DISTRESS ANALYSIS

Structural testing was not completed on the roadway network, however analysis of the cause of pavement failure may be completed by examining the types of distresses that have caused the PCI score to drop. Generally, load associated distresses affect the overall condition score more than non-load associated distresses – and this is the case in Brookhaven. Load associated distresses are those that are directly related to traffic loading and structural capacity. Non-load associated distresses are those that result from materials or environmental issues including shrinkage (transverse) cracking, bleeding and raveling. Figure 10 on the next page plots the relationship of the load associated distresses (shown in red) and non-load associated distress (shown in blue) against pavement condition. As can be seen from the plot, at higher PCI scores, it is the non-load associated distresses that have a higher concentration of deducts over the load associated distresses. As the PCI score drops, the load associated distresses typically affect the PCI score to a higher degree. This is indicative of a network that has good pavement performance for the first half of a street’s life, then suffers from progressive structural or base failures over time. High PCI score (above 65) rehab selection should focus on pavement preservation activities such as surface treatments or thin overlays, and possibly some localized pavement repairs and crack sealing.

The upper black diagonal line identifies segments that have a high ratio of load associated distresses compared to their PCI score and are defined as weak. The lower black diagonal line identifies segments that have a low ratio of load associated distresses compared to their PCI score and are defined as strong. In between the two lines, and all segments with a PCI > 80, are assigned a moderate pavement strength.

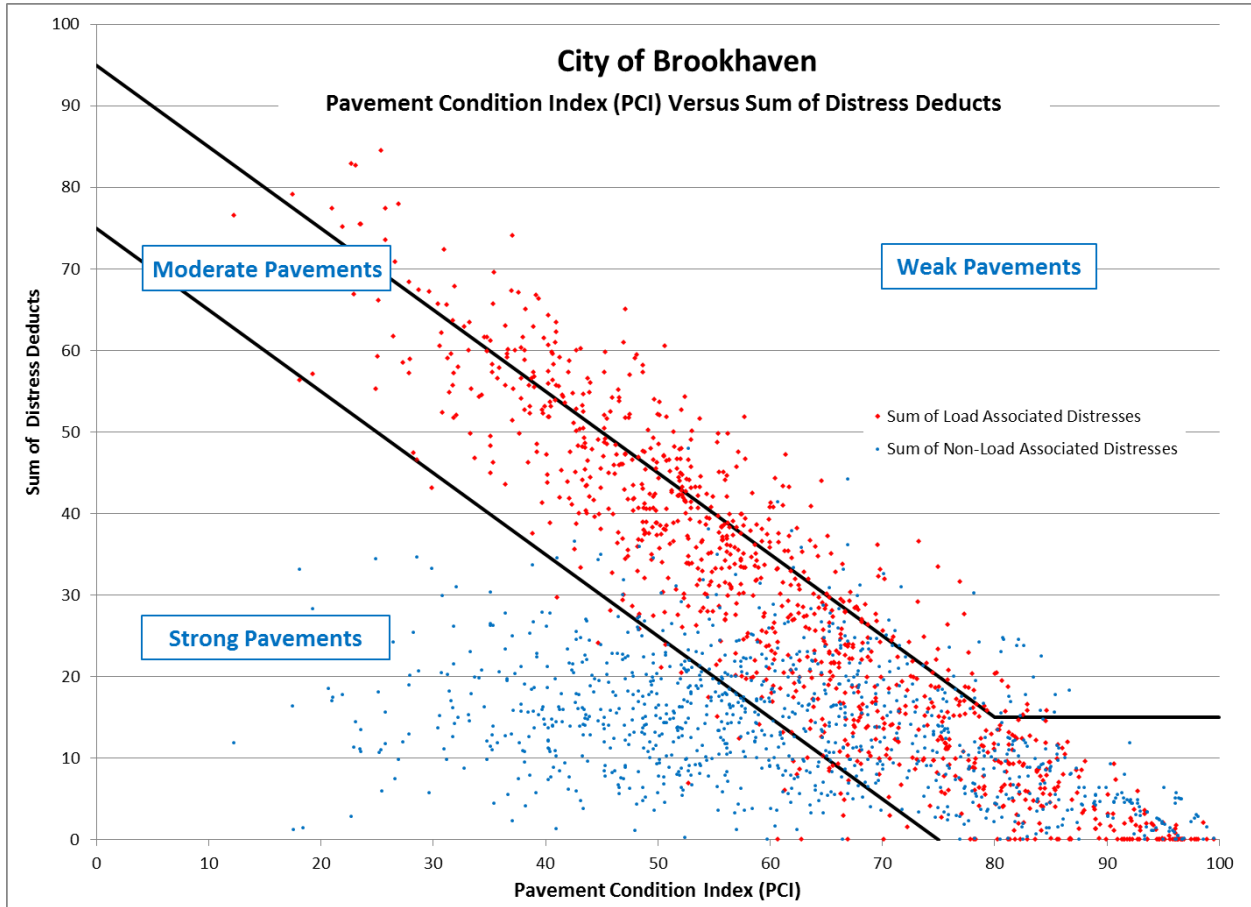


Figure 10 – Structural Adequacy of the Collector and Residential Roadway Network

2.4 RECONSTRUCTION BACKLOG

Backlog roadways are those that have dropped sufficiently in quality that surface based rehabilitation efforts would no longer prove to be cost efficient and require either partial or total reconstruction. Backlog is expressed as the percentage of roads requiring reconstruction as compared to the network totals.

The concept of Pavement Condition Index (PCI) score and backlog must be fully understood in order to develop an effective pavement management program. The PCI score indicates the overall pavement condition and represents the amount of equity in the system and is the value most commonly considered when gauging the overall quality of a roadway network. It may also be used to define a desired level of service – that is an agency may wish to develop a pavement management program such that in 5 years the overall network score meets a set minimum value. It is the backlog however, that defines the amount of work an agency is facing and is willing to accept in the future. Further, it is the combination of the two that presents the true picture of the condition of a roadway network, and conversely defines improvement goals.

Generally a backlog of 10% to 15% of the overall network is considered manageable from a funding point of view – a target value of less than 12% would be considered ideal. Backlogs approaching 20% and above tend to become unmanageable unless aggressively checked through larger rehabilitation programs. With the City of Brookhaven's current PCI at 60 and the reconstruction backlog at 18%, the City's short term objectives needs to focus on not letting this backlog percentage increase even slightly by focusing its current rehab program on its critical overlay program to arrest any potential PCI slide, followed by an aggressive preventative maintenance program focused on lighter weight rehabilitations.

3.0 REHABILITATION PLAN AND BUDGET DEVELOPMENT

3.1 KEY ANALYSIS SET POINTS

Pavement management systems require user inputs in order to perform condition forecasting and prioritization. Key operating parameters, based on national empirical data and Brookhaven specific conditions, used in the analysis are as follows:

Pavement Performance Curves – Asphalt Roadways by Functional Class and Strength

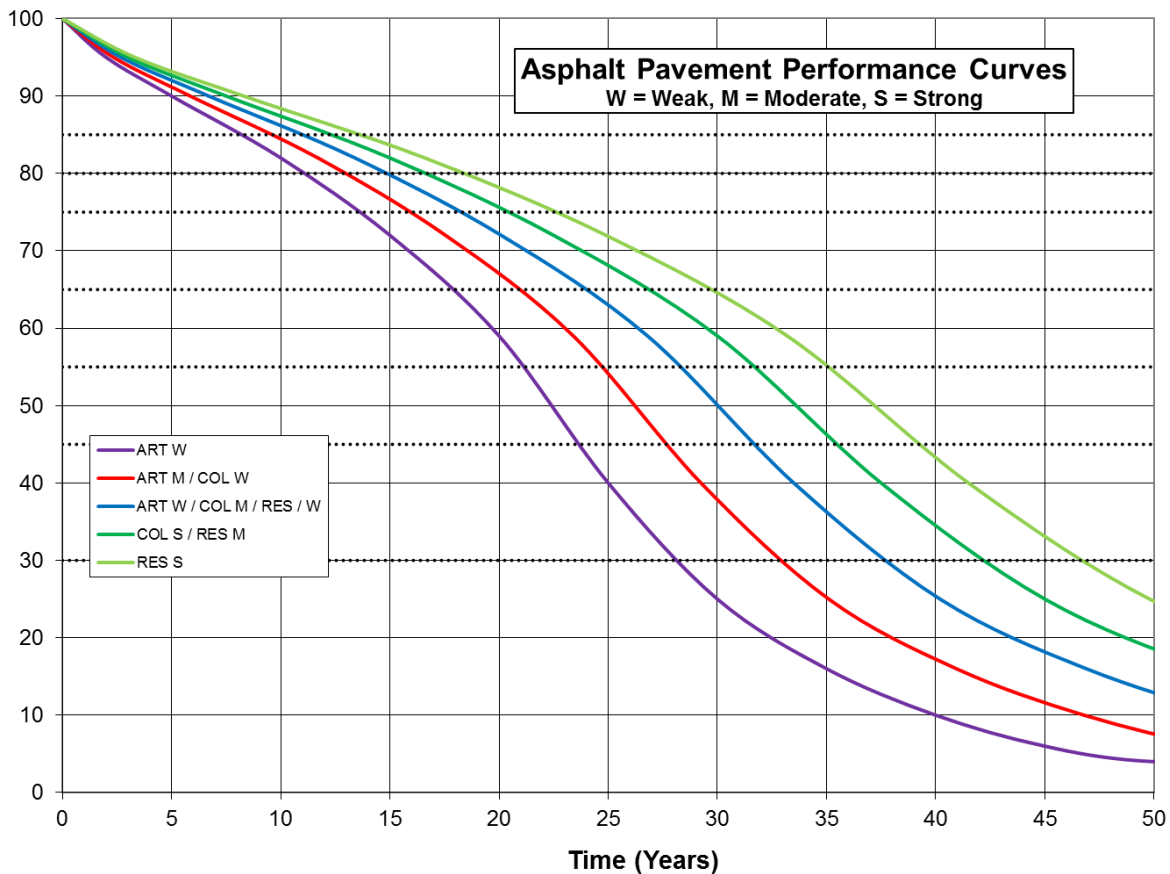


Figure 11 – Asphalt Performance Curves by Functional Class and Strength

The basic shape of the asphalt performance curves follows traditional sigmoidal deterioration models such as those contained in MicroPAVER and other commonly used pavement management applications. The curves are constructed such that a typical overlay following new pavement construction does not occur until 15 to 25 years have passed, and full reconstruction does not occur until 40 to 60 years have passed or the street has a PCI below 10. Each street is assigned a curve based on its pavement type, functional classification, and pavement strength as determined in Section 2. The curves assume an ultimate life between 75 and 100 years and are designed to be asymptotic to the X-axis (Time) to reflect the salvage value of the pavement once it has reached the end of its service life with a PCI less than 10.

Priority and Priority Weighting Factor (PWF)

The City's pavement management program incorporates a user defined value, referred to as the Priority Weighting Factor (PWF), to prioritize the street segments for rehabilitation selection. The rehab selection order is not worst first, but rather designed to capture as many segments in the need year based on the incremental cost of deferral. Coupled with the rehabilitation sequence, the priority weighting factor defines the order in which streets are selected for rehabilitation. The streets are lined up in order of priority then the software applies the various rehabilitation strategies in order of sequence starting with the critical roadways, followed by non-critical roadways pending available funding. The effect of these two settings is to develop the most cost effective rehabilitation plan that maximizes pavement life before applying a rehabilitation. Applied at the project or supersegment level, $Priority = (100 - PCI) \times PWF$ and has a scale ranging from 0 to 10,500 and is initially calculated for all projects (listed as Superseg Priority) in the inventory.

The priority weighting factor for Brookhaven is threefold in nature. The assigned PWF follows functional classification (the more important the street, the higher PWF) followed by strength. Weak streets are assigned a slightly higher PWF over moderate and strong as they deteriorate at a higher rate.

FunCL	Pavetype	Weak	Moderate	Strong
Arterial	Asphalt	105	100	95
Collector	Asphalt	85	80	75
Local	Asphalt	65	60	55

Rehabilitation Strategies and Unit Rates

The rehab strategies, unit rates, PCI ranges and selection criteria used in the pavement analysis are presented in the following paragraphs and table.

Pavement Rehab and Thickness – This is the user-defined name assigned to each rehabilitation strategy incorporated into the pavement management system. Not all strategies have to be used, but rather are meant to reflect the full spectrum of options available for incorporation into budget development. The pavement rehab provides the end user with a guideline of what work needs to be done, how much money was set aside to accomplish the work, and the final impact to the street. The actual strategy may vary depending on project level testing and final design of the work. The relative terms of thin, moderate and thick are used to describe the overlay thickness presented in the adjacent columns. This is to facilitate consistency in the naming convention, but does not imply the same material thickness has to be used for each functional classification.

It should be noted that due to the high volume of current and near future backlog of local street segments, full reconstruction of local street segments has been replaced with a program to extensively patch them followed by an overlay. This is not meant to be a final solution, but rather a stop-gap approach until the City can secure adequate funding to address the full rehabilitation of backlog streets.

Sequence – This defines the order in which rehabilitations are applied to the prioritized list of streets. The sequence has been developed based on the additional cost to defer an activity. For example, the cost of an arterial thick overlay is \$21.57/yd², increasing to \$74.33/yd² if deferred, resulting in an incremental

cost of \$52.76/yd², while the cost to defer a thin overlay to a moderate overall is only \$3.56/yd². Thus a critical thick overlay is assigned a higher priority (lower sequence) than a thin overlay.

Model FunCL	Pavement Type	Rehab ID	Rehab Activity	Rehab Group	Sequence	Min PCI	Critical PCI	Max PCI	Min LAD	Max LAD	PCI Reset	Roughness Reset	LAD Reset	NLAD Reset	Arterial Rehab Unit Rate (\$/yd ²)	Collector Rehab Unit Rate (\$/yd ²)	Local Rehab Unit Rate (\$/yd ²)	Contingency (%)	Traffic Control (%)	Engnrng and Inspectn (%)	Agency Overhead (%)	ADA Allowance
Arterial	Asphalt	26	Preventative Mntc	20	6	65	67	75	0	15	80	80	12	8	2.50	2.50	2.50	10	5	10	0	No ADA Allowance
Arterial	Asphalt	30	Thin Olay (<=1.5)	30	12	65	67	75	15	30	92	92	5	3	14.45	12.85	10.70	10	5	10	0	No ADA Allowance
Arterial	Asphalt	33	Thin Olay + RR1 (<=1.5)	30	11	65	67	75	30	100	92	92	5	3	16.14	14.35	11.95	10	5	10	0	No ADA Allowance
Arterial	Asphalt	36	Thin Olay + RR2 (<=1.5)	30	10	55	57	65	0	20	92	92	5	3	16.56	14.72	12.27	10	5	10	0	No ADA Allowance
Arterial	Asphalt	40	Moderate Olay (1.5-2.0)	40	9	55	57	65	20	40	94	94	4	2	18.01	16.01	13.34	10	5	10	0	No ADA Allowance
Arterial	Asphalt	43	Mod Olay + RR1 (1.5-2.0)	40	8	55	57	65	40	100	94	94	4	2	19.70	17.51	14.59	10	5	10	0	No ADA Allowance
Arterial	Asphalt	46	Mod Olay + RR2 (1.5-2.0)	40	7	45	48	55	0	30	94	94	4	2	20.12	17.88	14.90	10	5	10	0	No ADA Allowance
Arterial	Asphalt	50	Thick Olay (>2.0)	50	3	45	48	55	30	50	95	95	3	2	21.57	19.17	15.98	10	5	10	0	No ADA Allowance
Arterial	Asphalt	53	Thick Olay + RR1 (>2.0)	50	2	45	48	55	50	100	95	95	3	2	23.26	20.67	17.23	10	5	10	0	No ADA Allowance
Arterial	Asphalt	56	Thick Olay + RR2 (>2.0)	50	1	30	33	45	0	45	95	95	3	2	23.68	21.05	17.54	10	5	10	0	No ADA Allowance
Arterial	Asphalt	60	Partial ACP Recon	60	4	30	33	45	45	100	98	98	1	1	47.95	42.62	35.52	10	5	10	0	No ADA Allowance
Arterial	Asphalt	70	Full ACP Reconstruction	70	5	0	20	30			100	100	0	0	74.33	66.07	55.06	10	5	10	0	No ADA Allowance
Local	Asphalt	71	Full ACP Recon / Partial Local	70	5	0	20	30			98	98	1	1			22.50	10	5	10	0	No ADA Allowance, Partial Curb

City of Brookhaven Rehabilitation Unit Rates and Strategies – Asphalt

Min PCI, Critical PCI and Max PCI – These define the Pavement Condition Index (PCI) range applicable to the rehab selection. The Critical PCI defines when a segment is in its need year and is deemed to be critical, otherwise if deferred, the street declines in PCI past the point which the rehabilitation is no longer appropriate. As much as funding allows, streets are selected in their need year as this presents the greatest cost benefit by maximizing existing pavement life while minimizing rehabilitation costs.

Min LAD, Low and Max LAD – These act as a qualifier to the rehabilitation selection based on pavement condition and strength. For streets displaying low amounts of Load Associated Distresses, thinner overlays or lighter weight treatments may be applied as the pavement is not displaying base failures.

Unit Rates – The rehabilitation costs are presented on a per square yard basis for each pavement type–functional class–rehabilitation activity combination. The rates were developed using typical national averages for similar activities and then were adjusted for Brookhaven’s location and unique conditions. The defined rates are based on an average supply and install cost of asphalt at \$75.00 per ton. Included in the unit rates are fees for sweeping and patching (where indicated by the RR designation), milling, valve and manhole lifting, and pavement markings and striping.

The unit rates are fully burdened and have been developed to match the City’s all inclusive budget amounts and should not be increased with any additional contingency or miscellaneous allowances. The rates currently include a 10% allowance to cover costs for miscellaneous activities such as traffic signal loop detectors, unexpected subsurface conditions, and fluctuations in asphalt supply and installation costs. A 5% allowance has also been included in for traffic control. Engineering and inspections costs were assigned a 10% allowance within the unit rates.

No allowances were made for right of way improvements (landscaping, drainage, widening, etc), ADA compliance, peripheral concrete repairs, City overheads or signage.

The following plot, Figure 12, graphically presents the application of pavement rehabilitations for asphalt streets by PCI and the sum of Load Associated Distresses for the roadway network.

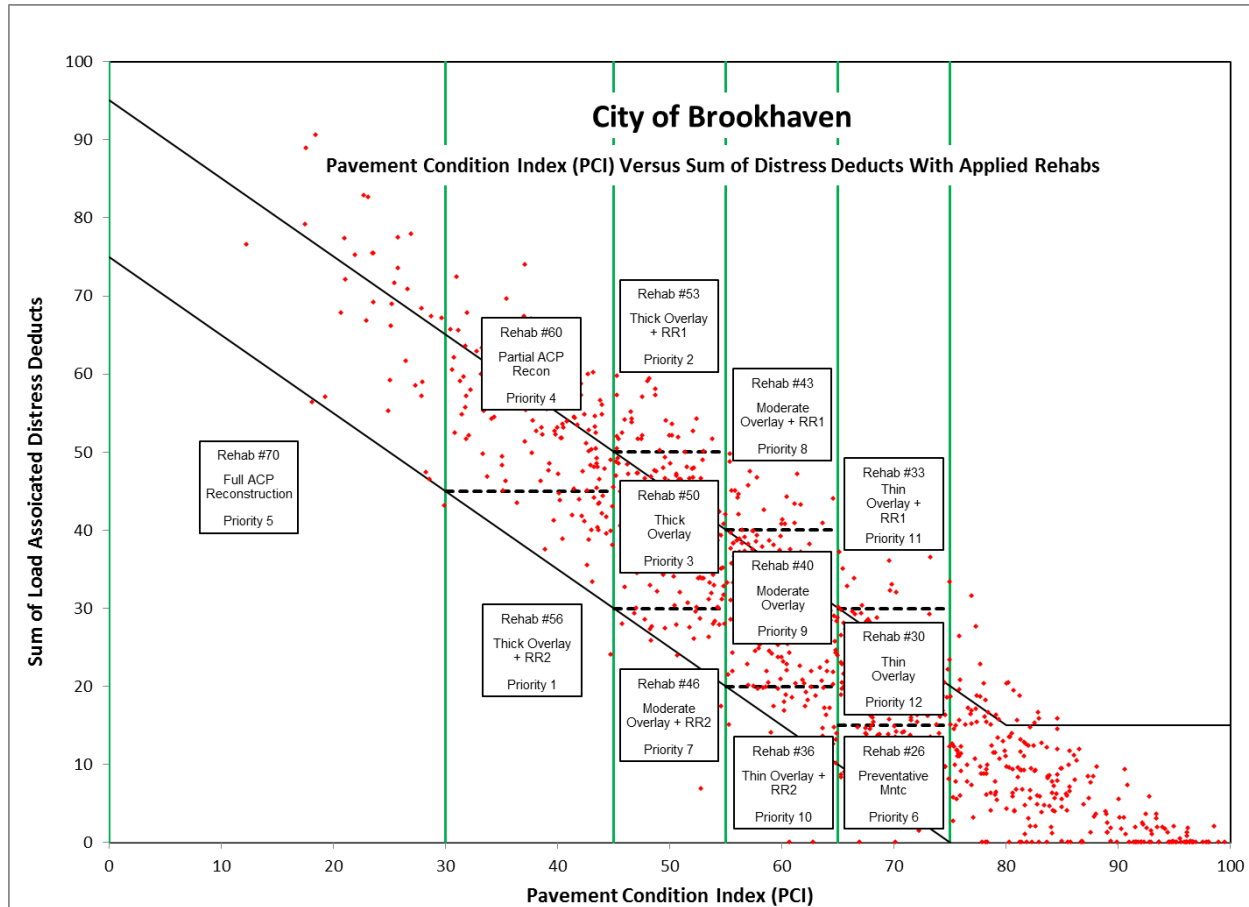


Figure 12 – Rehabilitation Strategies the Roadway Network

3.2 FIX ALL AND ANNUAL ESTIMATES

The Fix All estimate is the theoretical value to rehabilitate all streets in the network to identify the magnitude of the current condition deficiency. The estimate is developed externally to the software and is used to validate the Fix All budget analysis and provide direction as to where rehab budgets are best expended. For Brookhaven, The Fix All total is estimated at \$25M, broken down as follows:

Estimate # 1 - Based on Estimated Total Network Deficiency and Life Cycle Cost

Asphalt Deficiency	Total Cost (\$)	% of Total	Life Cycle (years)	Life Cycle Cost (\$)
Full Reconstruction	888,800	3.5	50	18,000
Partial Reconstruction	6,534,700	25.8	30	218,000
Thick Olay	5,500,700	21.7	20	275,000
Moderate Olay	6,866,200	27.1	15	458,000
Thin Olay	4,583,400	18.1	15	306,000
Surface Treatment	381,900	1.5	10	38,000
Slurry Seal	506,000	2.0	5	101,000
Routine Maintenance	72,000	0.3	2	36,000
Total Asphalt Network:	25,333,700	100		1,450,000

By dividing the above Fix All totals developed above by typical life cycles for each rehab, an annual steady state budget may be developed. For Brookhaven, the steady state budget (that is, maintaining the current PCI and not addressing the backlog) is estimated at \$1.5M annually.

Another methodology to estimate the annual amount an agency needs to spend on their roadway network is to simply divide the network value by its estimated service life. This estimate simply assumes each street is replaced at the end of its service life – which is not a recommended methodology, and results in an annual budget of \$1.8M.

Estimate #2 - Based on Network Value Life Cycle Analysis

Pavement Type	Pavement Value (\$)	Ultimate Life Span (yrs)	Life Cycle Annual Cost (\$/yr)
Asphalt Network	88,550,000	50	1,770,000

The third methodology to estimate the annual budget the City needs to set aside for roadway rehabilitation is to examine the average PCI for the entire network, identify how many miles of roadway should be rehabbed each year in order to maintain that average, and then simply total up the product of the required rehabilitation by number of miles that should be completed each year. For Brookhaven, this methodology yields an annual budget of \$1.8M.

Estimate #3 - Based on Current Condition Life Cycle Analysis

Pavement Type	Pavement Condition Index (PCI)	Typical Rehab Based on Condition	Blended Rehab Unit Rate (\$/yd2)	Average Rehab Life Cycle (yrs)	Miles To Do Each Year (mi)	Cost Per Mile (\$/mi)	Life Cycle Annual Cost (\$/yr)
Asphalt Network	60	Moderate Olay	13.75	15	8.1	220,000	1,790,000

It should be noted these three methodologies only provide an order of magnitude estimate and do not improve the City's backlog which can increase the annual budget considerably.

3.3 NETWORK BUDGET ANALYSIS MODELS

A total of 5 budget runs ranging from \$0.5M per year up to \$2.50M per year were prepared for the City of Brookhaven in addition to the unlimited Fix All budget option and a DO Nothing option in order to fine tune the analysis process and identify optimum expenditures. The budget analysis results are summarized below:

Fix All – The Fix All budget is used to identify the upper limit of spending the City would require if they had unlimited funds. The budget analysis is for reference only and used to calibrate the analysis models. The Fix All budget increases the PCI to 94, tapering off to an 87 in five years and expends \$29M.

Do Nothing – this option identifies the effect of spending no capital for 5 years. After 5 years, the Do Nothing option results in a PCI drop from 60 to 50.

\$0.5M, \$1.0M, \$1.5M, \$2.0M and \$2.5M – identifies the resultant network PCI at various funding levels.

The results of the analysis are summarized in the following plot (Figure 13). The X axis highlights the annual budget, while the Y axis plots the 5 year Network Post Rehab PCI value – that is the network average PCI assuming all rehabilitations have been completed according to plan. The diagonal blue line is the analysis results. As can be seen from the plot, an annual budget of \$1.3M would maintain the current PCI at the 2013 level of 60.

Figure 13 may also be used to identify the impact to the network of other budget levels. For example, at \$2.0M per year, the 5-year post rehab PCI would be on the order of 65. Alternately, Figure 13 may also be used to identify the required budget to achieve a specific target PCI within five years.

The main issue with Brookhaven, however, is not maintaining the network PCI above 60, it is controlling the increase in backlog. Due to Brookhaven's street network having a high backlog in 2013, coupled with high volume of marginal and fair streets, controlling the backlog governs the annual budget instead of the average PCI. Figure 14 presents the network backlog (streets rated below 45) against the annual budget. As can be seen from the plot, a steady state PCI budget of \$1.3M/year will maintain the network average at a PCI of 60, however the backlog would swell to over 30%. A budget on the order of \$2.5 to \$3.0 would be required in order to stop the increase in backlog – even then, it would take beyond the 5 year design horizon to accomplish this task.

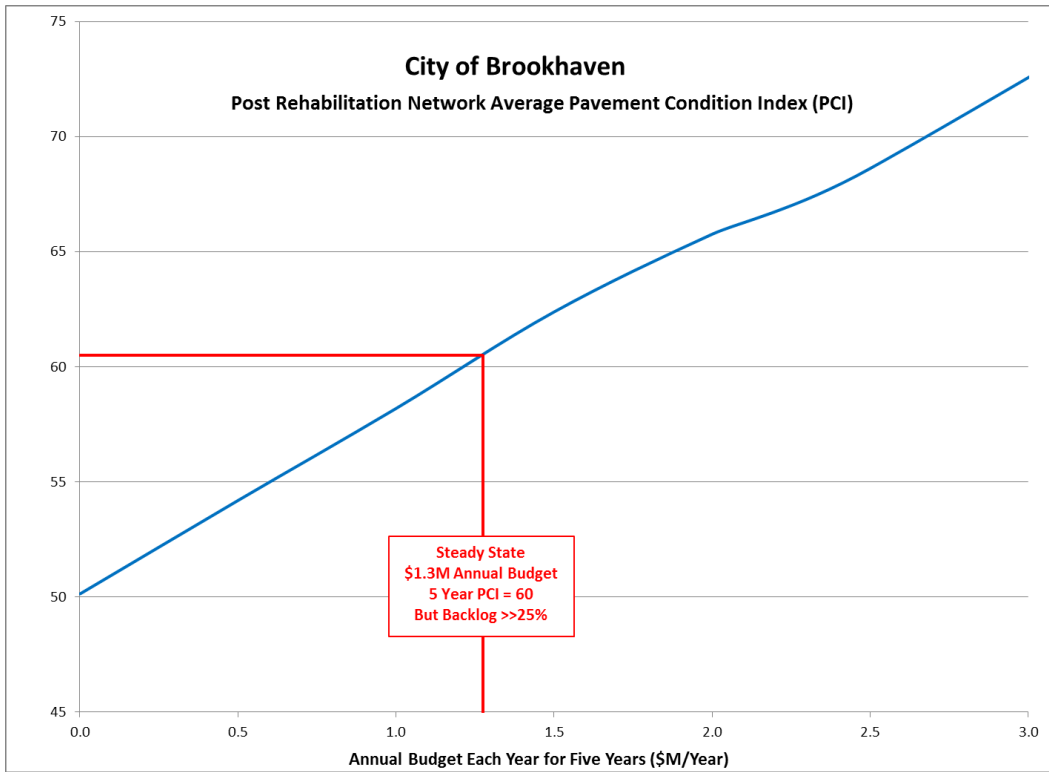


Figure 13 – Five Year Network PCI Analysis Results

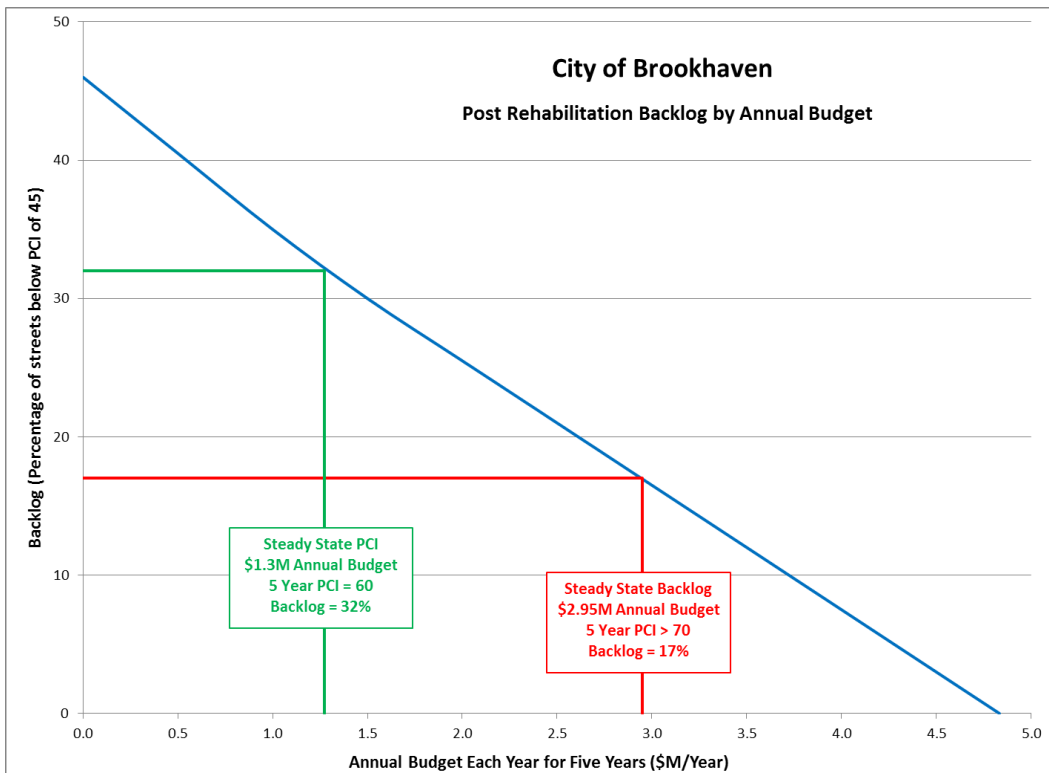


Figure 14 – Five Year Network Backlog Analysis Results

Figure 15 presents the same analysis results on an annual basis. In this plot, each colored line represents a different budget amount and highlights the effect the budget has on the average network condition score. Figure 15 shows that annual budgets below the steady state \$1.3M per year cause the network to deteriorate on an annual basis, while amounts above \$1.3M will cause a rise in quality. However, at that rate, the backlog will offset any benefits in maintaining the network average condition score. A rate closer to \$2.5 to \$3.0M would be required to control the backlog growth.

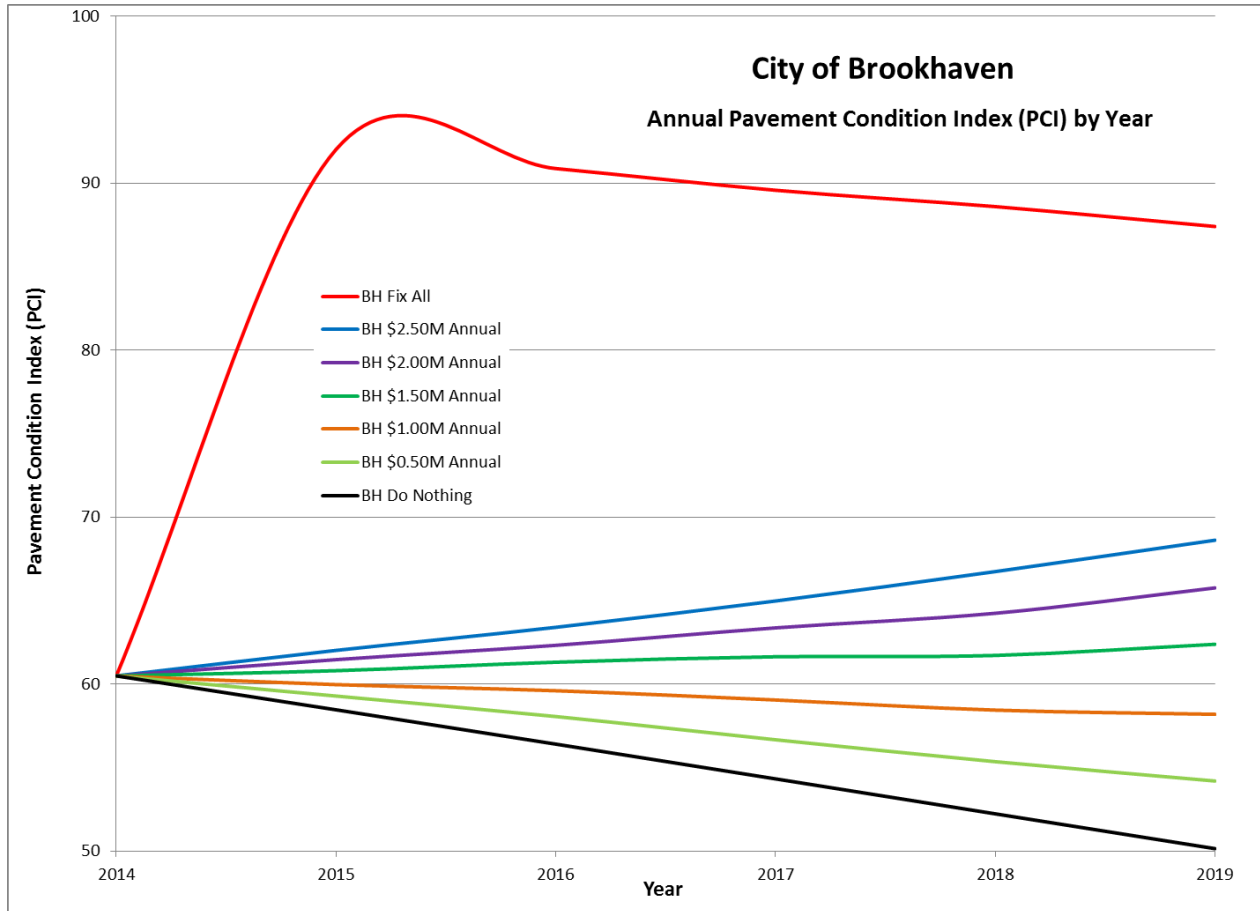


Figure 15 – Five Year Annual PCI

Figure 16 compares the current 2013/14 network PCI distribution against what the network would look like after 5 years with the steady state funding of \$1.5M, \$2.0M and \$2.5M per year. As can be seen from the plot, Funding levels of \$1.5M to \$2.5M per year are sufficient to maintain the network average PCI above 60, however, it will take 5 to 10 years to reverse the growth in backlog to below 15%..

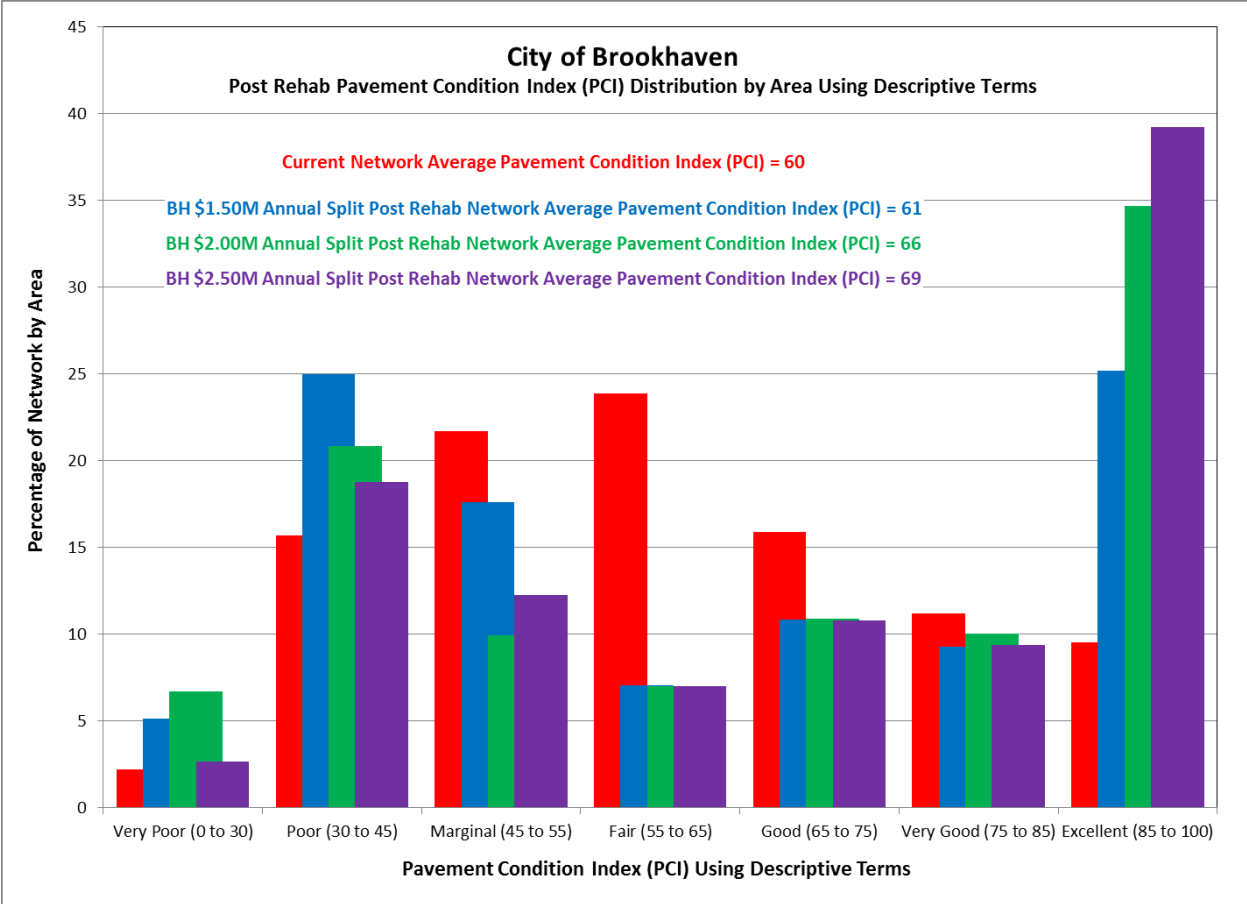


Figure 16 – Five Year Post Rehab PCI Distribution at \$1.5M, \$2.0M and \$2.5M per Year

3.4 NETWORK RECOMMENDATIONS AND COMMENTS

The following recommendations are presented to the City of Brookhaven and must be read in conjunction with the attached reports.

1. The City should adopt a policy statement identifying the desired overall pavement condition rating and acceptable amount of backlog. We suggest a target that addresses the long term issue of backlog growth while allowing the overall network PCI to increase.

An annual budget of at least \$2.5M is required to maintain the backlog at its current level of 17% within 10 years. This will result in a PCI increase to just above 65 within 5 years.

2. The City should consider implementation of light weight surface treatments as part of their long term pavement management strategy. The concept is to not allow the streets to deteriorate down to the fair or marginal ratings through the application of rehabilitation treatments such as slurry seals, microsurfacing and chip seals. The long term benefit would be to free up needed capital that may be applied to backlog reduction through timely overlays and reconstruction.
3. Many of the street segments exhibit considerable amounts of fatigue cracking and wide spread load associated distresses. An investigation as to the root cause of the failure (such as too thin of a pavement layer or inadequate base materials) is suggested and then corrective action through updated standard specifications applied when they become due for reconstruction.
4. The full suite of proposed rehabilitation strategies and unit rates should be reviewed annually as these can have considerable effects on the final program. All costs are in constant 2013/14 dollars. No allowances have been made for inflation or fluctuations in rehabilitation costs. The City will have to monitor and factor in inflation for each budget year.
5. No allowance has been made for network growth. As the City expands or increases the amount of paved roads, increased budgets will be required.
6. No allowance has been made for compliance with the Americans with Disabilities Act. Should the City elect to become fully ADA compliant, increased levels of funding would be required.
7. No allowance has been made for curb adjustment or replacement, or storm/drainage repairs or improvements. Curb rehabilitation will need to be budgeted separately based on the case by case basis. Storm drainage repairs will be budgeted/coordinated annually using Storm Water Utility funds based on the years planned pavement program.

Appendix A

2013/14 Street Inventory and Condition Summary

City of Brookhaven

Street Inventory and Condition Summary - Sorted by Street Name, Street Number and Block Number

GISID	Segment ID	Street Number	Block Number	Street Name	From Street	To Street	Pavement Length (ft)	Pavement Width (ft)	Pavement Area (yd2)	Agency Functional Class	Owner	Condition Summary									
												Segment Priority	Strength Rating	Condition Rating	Roughness Index (RI)	Surface Distress Index (SDI)	Pavement Condition Index (PCI)	Override PCI	Current PCI	Survey Date	Load Assoc Distresses (LAD)
1452	343245810	10	5	9Th St	Park Ln	Jefferson St	995	25	2763	Local	City	1534	Moderate	Very Good	79	73	75	74	7/4/2013	19	8
1453	343246019	10	10	9Th St	Jefferson St	Clairmont Rd	366	25	1016	Local	City	968	Moderate	Very Good	80	87	85	84	7/4/2013	6	7
2067	343244419	20	5	Afton Ln	Buford Hwy	Folkstone Rd	188	19	396	Local	City	3483	Moderate	Marginal	46	42	43	42	7/4/2013	33	25
2296	343244421	20	10	Afton Ln	Folkstone Rd	EAST END	366	14	570	Local	City	2503	Moderate	Fair	58	60	59	58	7/4/2013	17	23
1257	420791600	30	5	Alden Place Dr	NW END	Caldwell Rd	224	34	845	Local	City	4507	Weak	Poor	48	15	26	25	7/4/2013	74	12
3904	442738590	40	5	Alexandria Ct	Osborne Rd	EAST END	432	29	1392	Local	City	3411	Moderate	Marginal	53	40	44	43	7/4/2013	42	18
3685	343245548	50	5	Alta Vista Dr	Grant Dr	Milowyn Pl	394	29	1270	Local	City	3661	Weak	Marginal	64	29	40	39	7/4/2013	57	14
3888	445260866	60	5	Antioch Dr	Georgia Ave	Madison Ave	1133	20	2518	Local	City	3016	Moderate	Marginal	65	44	51	50	7/4/2013	32	24
3887	445260865	60	10	Antioch Dr	Madison Ave	Mabry Rd	494	21	1153	Local	City	2348	Moderate	Fair	72	57	62	61	7/4/2013	21	22
1260	343245403	70	5	Appalachee Dr	Dresden Dr	Canoochee Dr	545	25	1513	Local	City	3441	Weak	Marginal	70	31	44	43	7/4/2013	56	13
1259	343245397	70	10	Appalachee Dr	Canoochee Dr	Etowah Dr	445	25	1236	Local	City	3114	Weak	Marginal	84	33	49	48	7/4/2013	48	19
1258	343251581	70	15	Appalachee Dr	Etowah Dr	Cartecay Dr	438	26	1265	Local	City	3044	Moderate	Marginal	63	44	50	49	7/4/2013	30	26
3314	343245427	80	5	Apple Valley Rd	NE END	E Osborne Rd	580	35	2257	Local	City	2431	Moderate	Fair	69	56	60	59	7/4/2013	23	21
3315	343245417	80	10	Apple Valley Rd	E Osborne Rd	Oaklawn Ave	497	27	1491	Local	City	2729	Moderate	Fair	68	50	56	55	7/4/2013	22	28
3316	343245371	80	15	Apple Valley Rd	Oaklawn Ave	Park Ave	255	26	735	Local	City	2986	Moderate	Marginal	56	49	51	50	7/4/2013	39	12
3317	343245370	80	20	Apple Valley Rd	Park Ave	Sunland Dr	276	24	735	Local	City	2667	Moderate	Fair	60	55	57	56	7/4/2013	31	14
1461	424395422	80	25	Apple Valley Rd	Sunland Dr	Parkside Dr	541	25	1504	Local	City	2527	Moderate	Fair	75	51	59	58	7/4/2013	32	17
1460	424395423	80	30	Apple Valley Rd	Parkside Dr	Dresden Dr	106	38	449	Local	City	2009	Moderate	Good	68	67	68	67	7/4/2013	15	18
1136	343254419	80	35	Apple Valley Rd	Peachtree Vw	Dresden Dr	411	36	1645	Local	City	2599	Weak	Fair	87	43	58	57	7/4/2013	47	10
1135	343254420	80	40	Apple Valley Rd	Fernwood Cir	Peachtree Vw	256	33	940	Local	City	3033	Weak	Marginal	85	34	51	49	7/4/2013	52	14
3879	442752274	80	45	Apple Valley Rd	Fernwood Cir	N Druid Hills Rd	1013	35	3941	Local	City	2365	Weak	Fair	92	47	62	61	7/4/2013	43	10
1480	343245574	90	5	Aragon Way	N Thompson Rd	Ashford Rd	979	26	2829	Local	City	3158	Weak	Marginal	69	39	49	47	7/4/2013	48	14
1509	343245769	100	5	Archway Dr	Manville Dr	NORTH END	335	24	894	Local	City	4506	Weak	Poor	64	7	26	25	7/4/2013	77	16
3224	343245632	100	10	Archway Dr	Dresden Dr	Manville Dr	593	27	1780	Local	City	3133	Moderate	Marginal	65	41	49	48	7/4/2013	39	20
3157	343245761	110	5	Ashburn Ln	Duke Rd	SOUTH END	1026	22	2508	Local	City	2957	Weak	Marginal	74	41	52	51	7/4/2013	45	14
10014		5120	5	Ashdun Ct	W Nancy Creek Dr	South End	229	18	457	Local	City	1703	Moderate	Good	69	74	72	72	7/4/2013	18	8
1736	343246544	120	5	Ashentree Ct	Ashentree Dr	NW END	325	40	1443	Local	City	2115	Moderate	Good	51	73	66	65	7/4/2013	22	5
1823	343246547	130	5	Ashentree Dr	Chamblee Dunwoody Rd	Ashentree Ct	436	25	1212	Local	City	1746	Moderate	Good	74	70	72	71	7/4/2013	16	14
2751	343246543	130	10	Ashentree Dr	Ashentree Ct	W Nancy Creek Dr	511	27	1534	Local	City	1481	Moderate	Very Good	81	74	76	75	7/4/2013	11	15
2752	343246533	130	15	Ashentree Dr	W Nancy Creek Dr	SW END	640	26	1848	Local	City	2694	Moderate	Fair	60	54	56	55	7/4/2013	28	18
1390	408880286	140	5	Ashford Club Ct	Ashford Dunwoody Rd	WEST END	368	30	1227	Local	City	1184	Moderate	Very Good	73	85	81	80	7/4/2013	7	8
572	343278971	150	5	Ashford Dunwoody Rd	City Limits	Lake Hearn Dr	400	88	3914	Arterial	City	1247	Moderate	Very Good	90	75	80	79	7/4/2013	20	4
1648	422408573	150	10	Ashford Dunwoody Rd	Lake Hearn Dr	Oak Forest Dr	1015	65	7328	Arterial	City	2138	Moderate	Good	85	56	66	64	7/4/2013	27	16
3070	422408575	150	15	Ashford Dunwoody Rd	Oak Forest Dr	Dunwoody Ln	601	24	1603	Arterial	City	2985	Weak	Marginal	89	34	52	50	7/4/2013	47	20

City of Brookhaven
Street Inventory and Condition Summary - Sorted by Street Name, Street Number and Block Number

GISID	Segment ID	Street Number	Block Number	Street Name	From Street	To Street	Pavement Length (ft)	Pavement Width (ft)	Pavement Area (yd2)	Condition Details										
										Pavement Type	IRI Value (mm/m)	Rutting / Transverse Profile	Trans-Long Crk - Linear Crk	Alligator Crk / Divided Slab	Map Crk / Corner Break	Edge Crk / Joint Spall	Distortions / Faulting	Bleeding / Polished Agg	Raveling / Scaling	Patching
1452	343245810	10	5	9Th St	Park Ln	Jefferson St	995	25	2763	Asphalt	2.8	10.0	9.5	9.5	9.7	8.6	9.9	10.0	9.5	9.2
1453	343246019	10	10	9Th St	Jefferson St	Clairmont Rd	366	25	1016	Asphalt	2.7	10.0	9.4	10.0	10.0	9.4	9.5	10.0	9.6	10.0
2067	343244419	20	5	Afton Ln	Buford Hwy	Folkstone Rd	188	19	396	Asphalt	7.2	10.0	9.5	6.7	6.6	10.0	10.0	10.0	9.6	10.0
2296	343244421	20	10	Afton Ln	Folkstone Rd	EAST END	366	14	570	Asphalt	5.1	10.0	8.2	10.0	9.0	8.7	8.4	10.0	9.6	9.9
1257	420791600	30	5	Alden Place Dr	NW END	Caldwell Rd	224	34	845	Asphalt	6.7	6.9	10.0	5.6	9.3	10.0	10.0	10.0	8.6	10.0
3904	442738590	40	5	Alexandria Ct	Osborne Rd	EAST END	432	29	1392	Asphalt	5.9	10.0	7.9	6.6	9.9	10.0	10.0	10.0	9.9	9.0
3685	343245548	50	5	Alta Vista Dr	Grant Dr	Milowyn Pl	394	29	1270	Asphalt	4.3	10.0	9.8	7.9	10.0	8.6	9.4	10.0	7.8	6.7
3888	445260866	60	5	Antioch Dr	Georgia Ave	Madison Ave	1133	20	2518	Asphalt	4.2	10.0	8.6	8.9	9.4	8.5	10.0	10.0	8.4	8.2
3887	445260865	60	10	Antioch Dr	Madison Ave	Mabry Rd	494	21	1153	Asphalt	3.4	9.5	8.6	9.2	9.6	8.6	10.0	10.0	8.3	9.8
1260	343245403	70	5	Appalachee Dr	Dresden Dr	Canoochee Dr	545	25	1513	Asphalt	3.6	10.0	8.7	6.1	10.0	8.2	9.8	10.0	9.6	9.1
1259	343245397	70	10	Appalachee Dr	Canoochee Dr	Etowah Dr	445	25	1236	Asphalt	2.5	9.9	9.0	8.3	8.5	9.2	9.5	10.0	9.5	7.2
1258	343251581	70	15	Appalachee Dr	Etowah Dr	Cartecay Dr	438	26	1265	Asphalt	4.4	10.0	9.5	9.8	7.8	10.0	8.6	10.0	8.2	7.6
3314	343245427	80	5	Apple Valley Rd	NE END	E Osborne Rd	580	35	2257	Asphalt	3.8	10.0	7.9	9.1	9.5	7.4	10.0	10.0	9.8	9.8
3315	343245417	80	10	Apple Valley Rd	E Osborne Rd	Oaklawn Ave	497	27	1491	Asphalt	3.9	10.0	8.6	8.8	8.2	10.0	10.0	10.0	8.7	8.8
3316	343245371	80	15	Apple Valley Rd	Oaklawn Ave	Park Ave	255	26	735	Asphalt	5.4	9.2	8.5	8.4	10.0	9.5	10.0	10.0	10.0	8.4
3317	343245370	80	20	Apple Valley Rd	Park Ave	Sunland Dr	276	24	735	Asphalt	4.8	10.0	8.2	8.5	10.0	9.4	10.0	10.0	10.0	8.3
1461	424395422	80	25	Apple Valley Rd	Sunland Dr	Parkside Dr	541	25	1504	Asphalt	3.2	10.0	8.4	8.2	9.4	8.3	9.5	10.0	9.8	9.7
1460	424395423	80	30	Apple Valley Rd	Parkside Dr	Dresden Dr	106	38	449	Asphalt	3.8	10.0	7.7	9.3	10.0	8.3	10.0	10.0	10.0	10.0
1136	343254419	80	35	Apple Valley Rd	Peachtree Vw	Dresden Dr	411	36	1645	Asphalt	2.2	10.0	9.0	6.5	10.0	7.3	10.0	10.0	9.6	10.0
1135	343254420	80	40	Apple Valley Rd	Fernwood Cir	Peachtree Vw	256	33	940	Asphalt	2.3	10.0	8.4	6.5	10.0	8.8	10.0	10.0	9.7	8.5
3879	442752274	80	45	Apple Valley Rd	Fernwood Cir	N Druid Hills Rd	1013	35	3941	Asphalt	1.9	10.0	8.9	7.4	10.0	9.0	9.7	10.0	9.8	8.6
1480	343245574	90	5	Aragon Way	N Thompson Rd	Ashford Rd	979	26	2829	Asphalt	3.7	9.2	9.8	7.4	8.7	8.8	8.8	10.0	9.1	10.0
1509	343245769	100	5	Archway Dr	Manville Dr	NORTH END	335	24	894	Asphalt	4.3	8.8	9.9	6.8	9.4	7.0	8.9	10.0	7.8	8.4
3224	343245632	100	10	Archway Dr	Dresden Dr	Manville Dr	593	27	1780	Asphalt	4.1	9.2	9.6	10.0	8.6	8.9	9.8	9.9	8.3	6.9
3157	343245761	110	5	Ashburn Ln	Duke Rd	SOUTH END	1026	22	2508	Asphalt	3.2	9.5	10.0	6.9	8.5	9.6	9.3	10.0	9.0	9.7
10014		5120	5	Ashdun Ct	W Nancy Creek Dr	South End	229	18	457	Asphalt	3.8	10.0	9.0	8.2	10.0	10.0	10.0	10.0	10.0	10.0
1736	343246544	120	5	Ashentree Ct	Ashentree Dr	NW END	325	40	1443	Asphalt	6.3	10.0	9.7	10.0	10.0	9.4	10.0	10.0	9.5	7.6
1823	343246547	130	5	Ashentree Dr	Chamblee Dunwoody Rd	Ashentree Ct	436	25	1212	Asphalt	3.2	10.0	10.0	9.1	7.4	8.5	10.0	10.0	10.0	10.0
2751	343246543	130	10	Ashentree Dr	Ashentree Ct	W Nancy Creek Dr	511	27	1534	Asphalt	2.7	10.0	9.6	9.6	7.9	8.4	10.0	10.0	10.0	10.0
2752	343246533	130	15	Ashentree Dr	W Nancy Creek Dr	SW END	640	26	1848	Asphalt	4.9	10.0	8.7	8.2	8.8	7.8	10.0	10.0	9.9	10.0
1390	408880286	140	5	Ashford Club Ct	Ashford Dunwoody Rd	WEST END	368	30	1227	Asphalt	3.4	10.0	9.1	9.5	10.0	9.5	10.0	10.0	9.9	10.0
572	343278971	150	5	Ashford Dunwoody Rd	City Limits	Lake Hearn Dr	400	88	3914	Asphalt	2.1	8.2	9.5	10.0	10.0	10.0	10.0	9.2	10.0	10.0
1648	422408573	150	10	Ashford Dunwoody Rd	Lake Hearn Dr	Oak Forest Dr	1015	65	7328	Asphalt	2.4	8.0	8.2	9.5	10.0	10.0	10.0	10.0	9.7	9.6
3070	422408575	150	15	Ashford Dunwoody Rd	Oak Forest Dr	Dunwoody Ln	601	24	1603	Asphalt	2.1	6.9	8.0	8.8	10.0	9.6	10.0	9.9	9.4	9.6

City of Brookhaven

Street Inventory and Condition Summary - Sorted by Street Name, Street Number and Block Number

GISID	Segment ID	Street Number	Block Number	Street Name	From Street	To Street	Pavement Length (ft)	Pavement Width (ft)	Pavement Area (yd2)	SuperSegment Details								
										SuperSeg ID	SuperSeg Description	SuperSeg Length (ft)	SuperSeg Width (ft)	SuperSeg Area (yd2)	SuperSeg Strength Rating	SuperSeg Priority	SuperSeg LAD	SuperSeg PCI
1452	343245810	10	5	9Th St	Park Ln	Jefferson St	995	25	2763	1000	9Th St - 1000	1361	3	3780	Moderate	1382	6	77
1453	343246019	10	10	9Th St	Jefferson St	Clairmont Rd	366	25	1016	1000	9Th St - 1000	1361	3	3780	Moderate	1382	6	77
2067	343244419	20	5	Afton Ln	Buford Hwy	Folkstone Rd	188	19	396	1010	Afton Ln - 1010	554	2	966	Moderate	2905	2	52
2296	343244421	20	10	Afton Ln	Folkstone Rd	EAST END	366	14	570	1010	Afton Ln - 1010	554	2	966	Moderate	2905	2	52
1257	420791600	30	5	Alden Place Dr	NW END	Caldwell Rd	224	34	845	1020	Alden Place Dr - 1020	224	4	845	Weak	4882	6	25
3904	442738590	40	5	Alexandria Ct	Osborne Rd	EAST END	432	29	1392	1030	Alexandria Ct - 1030	432	3	1392	Moderate	3411	6	43
3685	343245548	50	5	Alta Vista Dr	Grant Dr	Milowyn Pl	394	29	1270	1040	Alta Vista Dr - 1040	394	3	1270	Weak	3966	7	39
3888	445260866	60	5	Antioch Dr	Georgia Ave	Madison Ave	1133	20	2518	1050	Antioch Dr - 1050	1628	2	3672	Moderate	2806	10	53
3887	445260865	60	10	Antioch Dr	Madison Ave	Mabry Rd	494	21	1153	1050	Antioch Dr - 1050	1628	2	3672	Moderate	2806	10	53
1260	343245403	70	5	Appalachee Dr	Dresden Dr	Canoochee Dr	545	25	1513	1060	Appalachee Dr - 1060	1428	3	4014	Weak	3483	18	46
1259	343245397	70	10	Appalachee Dr	Canoochee Dr	Etowah Dr	445	25	1236	1060	Appalachee Dr - 1060	1428	3	4014	Weak	3483	18	46
1258	343251581	70	15	Appalachee Dr	Etowah Dr	Cartecay Dr	438	26	1265	1060	Appalachee Dr - 1060	1428	3	4014	Weak	3483	18	46
3314	343245427	80	5	Apple Valley Rd	NE END	E Osborne Rd	580	35	2257	1070	Apple Valley Rd - 1070	2255	3	7171	Moderate	2568	19	57
3315	343245417	80	10	Apple Valley Rd	E Osborne Rd	Oaklawn Ave	497	27	1491	1070	Apple Valley Rd - 1070	2255	3	7171	Moderate	2568	19	57
3316	343245371	80	15	Apple Valley Rd	Oaklawn Ave	Park Ave	255	26	735	1070	Apple Valley Rd - 1070	2255	3	7171	Moderate	2568	19	57
3317	343245370	80	20	Apple Valley Rd	Park Ave	Sunland Dr	276	24	735	1070	Apple Valley Rd - 1070	2255	3	7171	Moderate	2568	19	57
1461	424395422	80	25	Apple Valley Rd	Sunland Dr	Parkside Dr	541	25	1504	1070	Apple Valley Rd - 1070	2255	3	7171	Moderate	2568	19	57
1460	424395423	80	30	Apple Valley Rd	Parkside Dr	Dresden Dr	106	38	449	1070	Apple Valley Rd - 1070	2255	3	7171	Moderate	2568	19	57
1136	343254419	80	35	Apple Valley Rd	Peachtree Vw	Dresden Dr	411	36	1645	1080	Apple Valley Rd - 1080	1681	4	6525	Weak	2730	30	58
1135	343254420	80	40	Apple Valley Rd	Fernwood Cir	Peachtree Vw	256	33	940	1080	Apple Valley Rd - 1080	1681	4	6525	Weak	2730	30	58
3879	442752274	80	45	Apple Valley Rd	Fernwood Cir	N Druid Hills Rd	1013	35	3941	1080	Apple Valley Rd - 1080	1681	4	6525	Weak	2730	30	58
1480	343245574	90	5	Aragon Way	N Thompson Rd	Ashford Rd	979	26	2829	1090	Aragon Way - 1090	979	3	2829	Weak	3421	13	47
1509	343245769	100	5	Archway Dr	Manville Dr	NORTH END	335	24	894	1100	Archway Dr - 1100	929	3	2675	Moderate	3592	14	40
3224	343245632	100	10	Archway Dr	Dresden Dr	Manville Dr	593	27	1780	1100	Archway Dr - 1100	929	3	2675	Moderate	3592	14	40
3157	343245761	110	5	Ashburn Ln	Duke Rd	SOUTH END	1026	22	2508	1110	Ashburn Ln - 1110	1026	2	2508	Weak	3203	11	51
10014		5120	5	Ashdun Ct	W Nancy Creek Dr	South End	229	18	457	1120	Ashdun Ct - 1120	229	2	457	Moderate	1703	1	72
1736	343246544	120	5	Ashentree Ct	Ashentree Dr	NW END	325	40	1443	1130	Ashentree Ct - 1130	325	4	1443	Moderate	2115	3	65
1823	343246547	130	5	Ashentree Dr	Chamblee Dunwoody Rd	Ashentree Ct	436	25	1212	1140	Ashentree Dr - 1140	1587	3	4594	Moderate	2039	9	66
2751	343246543	130	10	Ashentree Dr	Ashentree Ct	W Nancy Creek Dr	511	27	1534	1140	Ashentree Dr - 1140	1587	3	4594	Moderate	2039	9	66
2752	343246533	130	15	Ashentree Dr	W Nancy Creek Dr	SW END	640	26	1848	1140	Ashentree Dr - 1140	1587	3	4594	Moderate	2039	9	66
1390	408880286	140	5	Ashford Club Ct	Ashford Dunwoody Rd	WEST END	368	30	1227	1150	Ashford Club Ct - 1150	368	3	1227	Moderate	1184	1	80
572	343278971	150	5	Ashford Dunwoody Rd	City Limits	Lake Hearn Dr	400	88	3914	1160	Ashford Dunwoody Rd - 1160	1415	8	11242	Moderate	3046	28	70
1648	422408573	150	10	Ashford Dunwoody Rd	Lake Hearn Dr	Oak Forest Dr	1015	65	7328	1160	Ashford Dunwoody Rd - 1160	1415	8	11242	Moderate	3046	28	70
3070	422408575	150	15	Ashford Dunwoody Rd	Oak Forest Dr	Dunwoody Ln	601	24	1603	1170	Ashford Dunwoody Rd - 1170	4361	4	16675	Weak	4501	60	57

City of Brookhaven

Street Inventory and Condition Summary - Sorted by Street Name, Street Number and Block Number

GISID	Segment ID	Street Number	Block Number	Street Name	From Street	To Street	Pavement Length (ft)	Pavement Width (ft)	Pavement Area (yd2)	Agency Functional Class	Owner	Condition Summary									
												Segment Priority	Strength Rating	Condition Rating	Roughness Index (RI)	Surface Distress Index (SDI)	Pavement Condition Index (PCI)	Override PCI	Current PCI	Survey Date	Load Assoc Distresses (LAD)
3071	424392357	150	20	Ashford Dunwoody Rd	Dunwoody Ln	Rustic Ridge Dr	543	31	1871	Arterial	City	2322	Moderate	Fair	90	49	63	61	7/4/2013	31	20
3072	424392358	150	25	Ashford Dunwoody Rd	Rustic Ridge Dr	Oconee Pass	152	37	626	Arterial	City	2100	Moderate	Good	97	51	66	65	7/4/2013	25	23
3401	408858181	150	30	Ashford Dunwoody Rd	Oconee Pass	Chaucer Ln	658	32	2341	Arterial	City	1758	Moderate	Good	95	60	72	71	7/4/2013	16	24
1404	343246455	150	35	Ashford Dunwoody Rd	Chaucer Ln	Brenton Dr	319	26	923	Arterial	City	925	Moderate	Excellent	100	78	85	85	7/4/2013	4	18
1403	343246452	150	40	Ashford Dunwoody Rd	Brenton Dr	Parkcrest Dr	123	29	398	Arterial	City	1171	Moderate	Very Good	98	73	81	80	7/4/2013	9	18
3402	343246422	150	45	Ashford Dunwoody Rd	Parkcrest Dr	W Nancy Creek Dr	840	30	2800	Arterial	City	2810	Weak	Marginal	89	38	55	53	7/4/2013	42	20
1402	408858243	150	50	Ashford Dunwoody Rd	W Nancy Creek Dr	Harts Mill Rd	1123	49	6114	Arterial	City	3131	Weak	Marginal	88	31	50	48	7/4/2013	47	23
1647	408858393	150	55	Ashford Dunwoody Rd	Harts Mill Rd	Woods Dr	1940	36	7762	Arterial	City	3015	Moderate	Marginal	93	31	51	50	7/4/2013	43	27
1646	408880345	150	60	Ashford Dunwoody Rd	Woods Dr	Lakeside Way	269	50	1492	Arterial	City	2619	Moderate	Fair	88	43	58	56	7/4/2013	35	22
3073	424395374	150	65	Ashford Dunwoody Rd	Lakeside Way	Hampton Hall Dr	741	39	3212	Arterial	City	3562	Weak	Marginal	81	24	42	41	7/4/2013	55	22
1645	424395376	150	70	Ashford Dunwoody Rd	Hampton Hall Dr	Woods Dr	168	38	708	Arterial	City	2529	Moderate	Fair	89	44	59	58	7/4/2013	24	31
3074	424395256	150	75	Ashford Dunwoody Rd	Woods Dr	Ramp	427	35	1661	Arterial	City	3256	Weak	Marginal	83	30	48	46	7/4/2013	57	13
3075	424395257	150	80	Ashford Dunwoody Rd	Ramp	S Johnson Ferry Rd	221	37	907	Arterial	City	3912	Weak	Poor	69	21	37	35	7/4/2013	60	20
3069	424395288	150	85	Ashford Dunwoody Rd	S Johnson Ferry Rd NW	S Johnson Ferry Rd SE	216	40	960	Arterial	City	2757	Moderate	Fair	77	45	55	54	7/4/2013	38	18
3475	408880288	160	5	Ashford Dunwoody Rd	Johnson Ferry Rd	Kadleston Way	823	21	1920	Arterial	City	2347	Strong	Fair	88	49	62	61	7/4/2013	13	38
3476	408880289	160	10	Ashford Dunwoody Rd	Kadleston Way	Ashford Club Ct	339	36	1357	Arterial	City	1213	Moderate	Very Good	92	75	81	80	7/4/2013	9	16
1347	408880287	160	15	Ashford Dunwoody Rd	Ashford Club Ct	Brookhaven Trce	785	34	2964	Arterial	City	1043	Moderate	Very Good	100	75	83	83	7/4/2013	5	20
3477	408880284	160	20	Ashford Dunwoody Rd	Brookhaven Trce	Stratfield Dr	831	35	3231	Arterial	City	874	Moderate	Excellent	100	79	86	85	7/4/2013	10	10
3478	424395331	160	25	Ashford Dunwoody Rd	Stratfield Dr	Humility Ln	562	34	2123	Arterial	City	1173	Moderate	Very Good	89	77	81	80	7/4/2013	12	11
1346	424395333	160	30	Ashford Dunwoody Rd	Humility Ln	Brookhaven Close	378	41	1723	Arterial	City	930	Moderate	Excellent	100	78	85	84	7/4/2013	6	16
3479	442754892	160	35	Ashford Dunwoody Rd	Brookhaven Close	Windsor Pkwy	900	24	2400	Arterial	City	1421	Weak	Very Good	100	66	77	76	7/4/2013	28	6
3480	343253113	160	40	Ashford Dunwoody Rd	Windsor Pkwy	Ferdinand Ave	466	22	1138	Arterial	City	615	Moderate	Excellent	100	86	91	90	7/4/2013	9	5
3481	424395344	160	45	Ashford Dunwoody Rd	Ferdinand Ave	Oglethorpe Dr	269	34	1017	Arterial	City	976	Moderate	Very Good	100	77	85	84	7/4/2013	15	9
1345	424395345	160	50	Ashford Dunwoody Rd	Oglethorpe Dr	Peachtree Rd	1147	29	3696	Arterial	City	1076	Moderate	Very Good	100	74	83	82	7/4/2013	17	9
3057	465684478	170	5	Ashford Knls	Glen Arbor Ct	NORTH END	321	35	1250	Local	City	3662	Moderate	Marginal	53	34	40	39	7/4/2013	45	21
3058	465684477	170	10	Ashford Knls	Ashford Trl	Glen Arbor Ct	113	23	289	Local	City	2576	Moderate	Fair	51	62	58	57	7/4/2013	25	13
3031	408880375	180	5	Ashford Lake Ct	Harts Mill Rd	NE END	1023	19	2160	Local	City	2016	Moderate	Good	53	74	67	66	7/4/2013	13	13
10008		5070	5	Ashford Park Ct	Caldwell Rd	North End	691	20	1536	Local	City	1243	Moderate	Very Good	67	86	80	79	7/4/2013	12	2
1609	343251415	190	5	Ashford Pt	Harts Mill Rd	SOUTH END	357	32	1269	Local	City	3073	Moderate	Marginal	46	52	50	49	7/4/2013	39	9
1465	343245754	200	5	Ashford Rd	Caldwell Rd	N Thompson Rd	1216	30	4054	Local	City	1989	Moderate	Good	83	61	68	67	7/4/2013	10	30
1464	343245745	200	10	Ashford Rd	N Thompson Rd	Winding Ln	245	30	816	Local	City	2120	Moderate	Good	73	62	66	65	7/4/2013	22	16
3312	442738805	200	15	Ashford Rd	Winding Ln	Aragon Way	2353	15	3922	Local	City	2527	Moderate	Fair	74	51	59	58	7/4/2013	24	24
1463	343245579	200	20	Ashford Rd	Aragon Way	Redding Way	85	30	284	Local	City	2791	Strong	Marginal	75	44	55	53	7/4/2013	17	38
1462	343245578	200	25	Ashford Rd	Redding Way	Trentwood Pl	365	29	1175	Local	City	3754	Weak	Poor	67	25	39	37	7/4/2013	57	18

City of Brookhaven
Street Inventory and Condition Summary - Sorted by Street Name, Street Number and Block Number

GISID	Segment ID	Street Number	Block Number	Street Name	From Street	To Street	Pavement Length (ft)	Pavement Width (ft)	Pavement Area (yd2)	Condition Details										
										Pavement Type	IRI Value (mm/m)	Rutting / Transverse Profile	Trans-Long Crk - Linear Crk	Alligator Crk / Divided Slab	Map Crk / Corner Break	Edge Crk / Joint Spall	Distortions / Faulting	Bleeding / Polished Agg	Raveling / Scaling	Patching
3071	424392357	150	20	Ashford Dunwoody Rd	Dunwoody Ln	Rustic Ridge Dr	543	31	1871	Asphalt	2.1	8.4	8.5	8.9	10.0	8.9	10.0	10.0	8.7	10.0
3072	424392358	150	25	Ashford Dunwoody Rd	Rustic Ridge Dr	Oconee Pass	152	37	626	Asphalt	1.7	8.3	8.3	9.1	10.0	10.0	10.0	10.0	8.3	10.0
3401	408858181	150	30	Ashford Dunwoody Rd	Oconee Pass	Chaucer Ln	658	32	2341	Asphalt	1.8	10.0	8.1	9.1	10.0	8.6	10.0	10.0	8.5	10.0
1404	343246455	150	35	Ashford Dunwoody Rd	Chaucer Ln	Brenton Dr	319	26	923	Asphalt	1.5	10.0	8.3	10.0	10.0	9.1	10.0	10.0	9.3	10.0
1403	343246452	150	40	Ashford Dunwoody Rd	Brenton Dr	Parkcrest Dr	123	29	398	Asphalt	1.6	10.0	8.3	10.0	10.0	7.9	10.0	10.0	9.2	10.0
3402	343246422	150	45	Ashford Dunwoody Rd	Parkcrest Dr	W Nancy Creek Dr	840	30	2800	Asphalt	2.1	8.7	8.7	8.0	10.0	8.4	10.0	10.0	8.4	9.7
1402	408858243	150	50	Ashford Dunwoody Rd	W Nancy Creek Dr	Harts Mill Rd	1123	49	6114	Asphalt	2.2	7.9	8.0	7.6	10.0	9.5	10.0	10.0	8.7	10.0
1647	408858393	150	55	Ashford Dunwoody Rd	Harts Mill Rd	Woods Dr	1940	36	7762	Asphalt	1.9	9.0	7.5	6.9	10.0	9.4	10.0	10.0	8.8	10.0
1646	408880345	150	60	Ashford Dunwoody Rd	Woods Dr	Lakeside Way	269	50	1492	Asphalt	2.2	8.5	8.2	8.2	10.0	10.0	10.0	10.0	8.6	9.7
3073	424395374	150	65	Ashford Dunwoody Rd	Lakeside Way	Hampton Hall Dr	741	39	3212	Asphalt	2.7	6.9	8.1	8.1	10.0	9.4	10.0	10.0	8.9	9.5
1645	424395376	150	70	Ashford Dunwoody Rd	Hampton Hall Dr	Woods Dr	168	38	708	Asphalt	2.1	8.3	8.0	10.0	8.3	10.0	10.0	10.0	8.9	9.0
3074	424395256	150	75	Ashford Dunwoody Rd	Woods Dr	Ramp	427	35	1661	Asphalt	2.5	6.2	8.8	8.9	10.0	8.5	10.0	10.0	9.3	9.6
3075	424395257	150	80	Ashford Dunwoody Rd	Ramp	S Johnson Ferry Rd	221	37	907	Asphalt	3.7	6.7	7.5	7.5	10.0	9.2	10.0	10.0	10.0	10.0
3069	424395288	150	85	Ashford Dunwoody Rd	S Johnson Ferry Rd NW	S Johnson Ferry Rd SE	216	40	960	Asphalt	2.9	9.9	8.0	6.8	10.0	10.0	9.3	10.0	9.8	10.0
3475	408880288	160	5	Ashford Dunwoody Rd	Johnson Ferry Rd	Kadleston Way	823	21	1920	Asphalt	2.1	8.7	6.6	10.0	9.7	10.0	10.0	9.8	8.4	10.0
3476	408880289	160	10	Ashford Dunwoody Rd	Kadleston Way	Ashford Club Ct	339	36	1357	Asphalt	1.9	9.5	8.3	10.0	10.0	9.3	10.0	9.6	9.6	10.0
1347	408880287	160	15	Ashford Dunwoody Rd	Ashford Club Ct	Brookhaven Trce	785	34	2964	Asphalt	1.4	10.0	8.1	9.7	10.0	9.6	10.0	10.0	9.1	10.0
3477	408880284	160	20	Ashford Dunwoody Rd	Brookhaven Trce	Stratfield Dr	831	35	3231	Asphalt	1.5	9.7	9.0	9.5	10.0	9.3	10.0	10.0	9.7	10.0
3478	424395331	160	25	Ashford Dunwoody Rd	Stratfield Dr	Humility Ln	562	34	2123	Asphalt	2.1	9.7	8.9	9.8	10.0	9.4	10.0	10.0	9.6	9.5
1346	424395333	160	30	Ashford Dunwoody Rd	Humility Ln	Brookhaven Close	378	41	1723	Asphalt	1.4	10.0	8.3	9.4	10.0	10.0	10.0	10.0	9.6	10.0
3479	442754892	160	35	Ashford Dunwoody Rd	Brookhaven Close	Windsor Pkwy	900	24	2400	Asphalt	1.5	10.0	9.5	8.8	10.0	8.2	9.4	10.0	9.6	9.6
3480	343253113	160	40	Ashford Dunwoody Rd	Windsor Pkwy	Ferdinand Ave	466	22	1138	Asphalt	1.4	10.0	9.6	10.0	10.0	7.9	10.0	10.0	9.7	10.0
3481	424395344	160	45	Ashford Dunwoody Rd	Ferdinand Ave	Oglethorpe Dr	269	34	1017	Asphalt	1.3	10.0	9.1	10.0	10.0	8.6	10.0	10.0	9.7	9.0
1345	424395345	160	50	Ashford Dunwoody Rd	Oglethorpe Dr	Peachtree Rd	1147	29	3696	Asphalt	1.5	10.0	9.4	9.3	10.0	8.7	9.5	10.0	9.3	9.9
3057	465684478	170	5	Ashford Knls	Glen Arbor Ct	NORTH END	321	35	1250	Asphalt	5.9	10.0	7.9	6.0	10.0	9.0	10.0	10.0	9.2	10.0
3058	465684477	170	10	Ashford Knls	Ashford Trl	Glen Arbor Ct	113	23	289	Asphalt	6.3	10.0	8.4	7.5	10.0	10.0	10.0	10.0	10.0	10.0
3031	408880375	180	5	Ashford Lake Ct	Harts Mill Rd	NE END	1023	19	2160	Asphalt	8.2	8.8	9.5	10.0	10.0	10.0	10.0	10.0	8.4	9.8
10008		5070	5	Ashford Park Ct	Caldwell Rd	North End	691	20	1536	Asphalt	5.3	9.0	9.9	10.0	10.0	9.5	10.0	10.0	9.8	10.0
1609	343251415	190	5	Ashford Pt	Harts Mill Rd	SOUTH END	357	32	1269	Asphalt	7.2	9.0	9.1	7.7	10.0	9.8	9.9	10.0	9.7	9.5
1465	343245754	200	5	Ashford Rd	Caldwell Rd	N Thompson Rd	1216	30	4054	Asphalt	2.5	10.0	8.3	9.4	9.4	9.2	10.0	10.0	7.6	10.0
1464	343245745	200	10	Ashford Rd	N Thompson Rd	Winding Ln	245	30	816	Asphalt	3.3	10.0	9.9	10.0	7.7	10.0	10.0	10.0	9.5	7.3
3312	442738805	200	15	Ashford Rd	Winding Ln	Aragon Way	2353	15	3922	Asphalt	3.2	10.0	8.5	9.4	8.1	10.0	8.6	10.0	9.7	8.9
1463	343245579	200	20	Ashford Rd	Aragon Way	Redding Way	85	30	284	Asphalt	3.1	10.0	8.3	8.3	10.0	10.0	10.0	10.0	5.6	10.0
1462	343245578	200	25	Ashford Rd	Redding Way	Trentwood Pl	365	29	1175	Asphalt	4.0	10.0	10.0	4.4	10.0	10.0	10.0	10.0	6.7	9.9

City of Brookhaven

Street Inventory and Condition Summary - Sorted by Street Name, Street Number and Block Number

GISID	Segment ID	Street Number	Block Number	Street Name	From Street	To Street	Pavement Length (ft)	Pavement Width (ft)	Pavement Area (yd2)	SuperSegment Details								
										SuperSeg ID	SuperSeg Description	SuperSeg Length (ft)	SuperSeg Width (ft)	SuperSeg Area (yd2)	SuperSeg Strength Rating	SuperSeg Priority	SuperSeg LAD	SuperSeg PCI
3071	424392357	150	20	Ashford Dunwoody Rd	Dunwoody Ln	Rustic Ridge Dr	543	31	1871	1170	Ashford Dunwoody Rd - 1170	4361	4	16675	Weak	4501	60	57
3072	424392358	150	25	Ashford Dunwoody Rd	Rustic Ridge Dr	Oconee Pass	152	37	626	1170	Ashford Dunwoody Rd - 1170	4361	4	16675	Weak	4501	60	57
3401	408858181	150	30	Ashford Dunwoody Rd	Oconee Pass	Chaucer Ln	658	32	2341	1170	Ashford Dunwoody Rd - 1170	4361	4	16675	Weak	4501	60	57
1404	343246455	150	35	Ashford Dunwoody Rd	Chaucer Ln	Brenton Dr	319	26	923	1170	Ashford Dunwoody Rd - 1170	4361	4	16675	Weak	4501	60	57
1403	343246452	150	40	Ashford Dunwoody Rd	Brenton Dr	Parkcrest Dr	123	29	398	1170	Ashford Dunwoody Rd - 1170	4361	4	16675	Weak	4501	60	57
3402	343246422	150	45	Ashford Dunwoody Rd	Parkcrest Dr	W Nancy Creek Dr	840	30	2800	1170	Ashford Dunwoody Rd - 1170	4361	4	16675	Weak	4501	60	57
1402	408858243	150	50	Ashford Dunwoody Rd	W Nancy Creek Dr	Harts Mill Rd	1123	49	6114	1170	Ashford Dunwoody Rd - 1170	4361	4	16675	Weak	4501	60	57
1647	408858393	150	55	Ashford Dunwoody Rd	Harts Mill Rd	Woods Dr	1940	36	7762	1180	Ashford Dunwoody Rd - 1180	3982	4	16701	Moderate	5204	76	48
1646	408880345	150	60	Ashford Dunwoody Rd	Woods Dr	Lakeside Way	269	50	1492	1180	Ashford Dunwoody Rd - 1180	3982	4	16701	Moderate	5204	76	48
3073	424395374	150	65	Ashford Dunwoody Rd	Lakeside Way	Hampton Hall Dr	741	39	3212	1180	Ashford Dunwoody Rd - 1180	3982	4	16701	Moderate	5204	76	48
1645	424395376	150	70	Ashford Dunwoody Rd	Hampton Hall Dr	Woods Dr	168	38	708	1180	Ashford Dunwoody Rd - 1180	3982	4	16701	Moderate	5204	76	48
3074	424395256	150	75	Ashford Dunwoody Rd	Woods Dr	Ramp	427	35	1661	1180	Ashford Dunwoody Rd - 1180	3982	4	16701	Moderate	5204	76	48
3075	424395257	150	80	Ashford Dunwoody Rd	Ramp	S Johnson Ferry Rd	221	37	907	1180	Ashford Dunwoody Rd - 1180	3982	4	16701	Moderate	5204	76	48
3069	424395288	150	85	Ashford Dunwoody Rd	S Johnson Ferry Rd NW	S Johnson Ferry Rd SE	216	40	960	1180	Ashford Dunwoody Rd - 1180	3982	4	16701	Moderate	5204	76	48
3475	408880288	160	5	Ashford Dunwoody Rd	Johnson Ferry Rd	Kadleston Way	823	21	1920	1190	Ashford Dunwoody Rd - 1190	6499	3	21569	Moderate	1950	27	81
3476	408880289	160	10	Ashford Dunwoody Rd	Kadleston Way	Ashford Club Ct	339	36	1357	1190	Ashford Dunwoody Rd - 1190	6499	3	21569	Moderate	1950	27	81
1347	408880287	160	15	Ashford Dunwoody Rd	Ashford Club Ct	Brookhaven Trce	785	34	2964	1190	Ashford Dunwoody Rd - 1190	6499	3	21569	Moderate	1950	27	81
3477	408880284	160	20	Ashford Dunwoody Rd	Brookhaven Trce	Stratfield Dr	831	35	3231	1190	Ashford Dunwoody Rd - 1190	6499	3	21569	Moderate	1950	27	81
3478	424395331	160	25	Ashford Dunwoody Rd	Stratfield Dr	Humility Ln	562	34	2123	1190	Ashford Dunwoody Rd - 1190	6499	3	21569	Moderate	1950	27	81
1346	424395333	160	30	Ashford Dunwoody Rd	Humility Ln	Brookhaven Close	378	41	1723	1190	Ashford Dunwoody Rd - 1190	6499	3	21569	Moderate	1950	27	81
3479	442754892	160	35	Ashford Dunwoody Rd	Brookhaven Close	Windsor Pkwy	900	24	2400	1190	Ashford Dunwoody Rd - 1190	6499	3	21569	Moderate	1950	27	81
3480	343253113	160	40	Ashford Dunwoody Rd	Windsor Pkwy	Ferdinand Ave	466	22	1138	1190	Ashford Dunwoody Rd - 1190	6499	3	21569	Moderate	1950	27	81
3481	424395344	160	45	Ashford Dunwoody Rd	Ferdinand Ave	Oglethorpe Dr	269	34	1017	1190	Ashford Dunwoody Rd - 1190	6499	3	21569	Moderate	1950	27	81
1345	424395345	160	50	Ashford Dunwoody Rd	Oglethorpe Dr	Peachtree Rd	1147	29	3696	1190	Ashford Dunwoody Rd - 1190	6499	3	21569	Moderate	1950	27	81
3057	465684478	170	5	Ashford Knls	Glen Arbor Ct	NORTH END	321	35	1250	1200	Ashford Knls - 1200	435	4	1539	Moderate	3458	6	42
3058	465684477	170	10	Ashford Knls	Ashford Trl	Glen Arbor Ct	113	23	289	1200	Ashford Knls - 1200	435	4	1539	Moderate	3458	6	42
3031	408880375	180	5	Ashford Lake Ct	Harts Mill Rd	NE END	1023	19	2160	1210	Ashford Lake Ct - 1210	1023	2	2160	Moderate	2016	3	66
10008		5070	5	Ashford Park Ct	Caldwell Rd	North End	691	20	1536	1220	Ashford Park Ct - 1220	691	2	1536	Moderate	1243	2	79
1609	343251415	190	5	Ashford Pt	Harts Mill Rd	SOUTH END	357	32	1269	1230	Ashford Pt - 1230	357	4	1269	Moderate	3073	5	49
1465	343245754	200	5	Ashford Rd	Caldwell Rd	N Thompson Rd	1216	30	4054	1240	Ashford Rd - 1240	4722	2	11523	Moderate	2528	29	58
1464	343245745	200	10	Ashford Rd	N Thompson Rd	Winding Ln	245	30	816	1240	Ashford Rd - 1240	4722	2	11523	Moderate	2528	29	58
3312	442738805	200	15	Ashford Rd	Winding Ln	Aragon Way	2353	15	3922	1240	Ashford Rd - 1240	4722	2	11523	Moderate	2528	29	58
1463	343245579	200	20	Ashford Rd	Aragon Way	Redding Way	85	30	284	1240	Ashford Rd - 1240	4722	2	11523	Moderate	2528	29	58
1462	343245578	200	25	Ashford Rd	Redding Way	Trentwood Pl	365	29	1175	1240	Ashford Rd - 1240	4722	2	11523	Moderate	2528	29	58

City of Brookhaven

Street Inventory and Condition Summary - Sorted by Street Name, Street Number and Block Number

GISID	Segment ID	Street Number	Block Number	Street Name	From Street	To Street	Pavement Length (ft)	Pavement Width (ft)	Pavement Area (yd2)	Agency Functional Class	Owner	Condition Summary									
												Segment Priority	Strength Rating	Condition Rating	Roughness Index (RI)	Surface Distress Index (SDI)	Pavement Condition Index (PCI)	Override PCI	Current PCI	Survey Date	Load Assoc Distresses (LAD)
3313	343245576	200	30	Ashford Rd	Trentwood Pl	Dresden Dr	458	25	1272	Local	City	3321	Weak	Marginal	63	38	46	45	7/4/2013	54	8
3056	343251421	210	5	Ashford Rdg	Ashford Trl	SE END	363	31	1250	Local	City	3445	Moderate	Marginal	54	39	44	43	7/4/2013	46	15
2968	343251422	220	5	Ashford Trl	EAST END	Ashford Rdg	445	26	1285	Local	City	3385	Moderate	Marginal	53	41	45	44	7/4/2013	40	19
2969	398991583	220	10	Ashford Trl	Ashford Rdg	Ashford Knls	1326	24	3535	Local	City	3658	Moderate	Marginal	46	38	40	39	7/4/2013	44	19
2970	343246490	220	15	Ashford Trl	Ashford Knls	Harts Mill Rd	390	26	1127	Local	City	2532	Moderate	Fair	45	65	59	58	7/4/2013	20	14
3710	343245648	230	5	Ashton Trce	Osborne Rd	Mitchell Cv	513	23	1310	Local	City	2901	Moderate	Marginal	70	44	53	52	7/4/2013	34	22
3684	343246369	240	5	Ashton Woods Dr	Durden Dr	CITY LIMITS	273	28	850	Local	City	1087	Moderate	Very Good	78	85	83	82	7/4/2013	15	0
3030	343246911	250	5	Ashwoody Ct	Ashwoody Trl	Shawnee Ln	318	25	884	Local	City	3541	Moderate	Marginal	54	37	42	41	7/4/2013	42	22
3029	408880390	250	10	Ashwoody Ct	Shawnee Ln	Candler Lake West	622	25	1727	Local	City	3308	Moderate	Marginal	54	42	46	45	7/4/2013	40	18
1692	470107557	260	5	Ashwoody Trl	SW END	Oak Forest Dr	1306	25	3628	Local	City	3246	Moderate	Marginal	81	30	47	46	7/4/2013	47	22
2965	470107556	260	10	Ashwoody Trl	Oak Forest Dr	Oak Forest Way	301	27	902	Local	City	2328	Strong	Fair	72	57	62	61	7/4/2013	10	33
2966	343246914	260	15	Ashwoody Trl	Oak Forest Way	Ashwoody Ct	492	23	1257	Local	City	2229	Moderate	Fair	70	61	64	63	7/4/2013	17	22
2967	433600783	260	20	Ashwoody Trl	Ashwoody Ct	Ashwoody Trl @WYE	1516	26	4378	Local	City	1894	Moderate	Good	76	66	69	68	7/4/2013	17	17
179	343253670	270	5	Attaway Walk	SOUTH END	Pine Grove Ave	132	37	541	Local	City	2964	Moderate	Marginal	37	59	52	51	7/4/2013	28	13
3900	343245689	280	5	Bailliff Ct	Osborne Rd	WEST END	759	26	2192	Local	City	3537	Moderate	Marginal	50	39	42	41	7/4/2013	48	14
1234	446992293	290	5	Bankshill Row	EAST END	Daventry Way	75	57	472	Local	City	5293	Moderate	Very Poor	14	12	12	12	7/4/2013	77	12
3720	446992292	300	5	Bankshill Row	Chalfont Walk	Bankshill Row	286	26	827	Local	City	4631	Moderate	Very Poor	36	17	24	23	7/4/2013	69	13
1235	343245659	300	10	Bankshill Row	Newbridge Trce	Chalfont Walk	289	23	738	Local	City	4528	Weak	Poor	68	5	25	25	7/4/2013	84	11
2901	343246540	310	5	Barkston Ct	WEST END	W Nancy Creek Dr	777	23	1987	Local	City	4637	Weak	Very Poor	44	14	24	23	7/4/2013	75	11
1391	470106937	320	5	Bates Ct	EAST END	WEST END	1599	26	4620	Local	City	3682	Moderate	Poor	57	31	40	39	7/4/2013	52	16
1252	470106936	320	10	Bates Ct	Bates Ct	Thompson Rd	39	41	177	Local	City	2898	Strong	Marginal	68	45	53	52	7/4/2013	7	48
2900	343282666	330	5	Battleford Ct	SOUTH END	W Nancy Creek Dr	610	27	1830	Local	City	3230	Moderate	Marginal	57	43	47	46	7/4/2013	35	23
429	343246437	340	5	Becket Dr	WEST END	Dunwoody Ln	251	27	753	Local	City	4249	Strong	Poor	43	24	30	29	7/4/2013	43	33
3013	343246450	340	10	Becket Dr	Dunwoody Ln	Chaucer Ln	1365	24	3641	Local	City	4069	Moderate	Poor	46	27	33	32	7/4/2013	50	23
1143	422303877	350	5	Bellaire Dr	CITY LIMITS	Peachtree Rd	844	27	2533	Local	City	3644	Moderate	Marginal	50	36	40	39	7/4/2013	54	11
3045	343282657	360	5	Berkford Cir	Brawley Way	E Nancy Creek Dr	998	26	2883	Local	City	1862	Weak	Good	79	66	70	69	7/4/2013	26	9
1660	343246934	360	10	Berkford Cir	Berkford Ct	Brawley Way	300	25	832	Local	City	1081	Moderate	Very Good	91	79	83	82	7/4/2013	9	12
3044	343246936	360	15	Berkford Cir	Cranton Ct	Berkford Ct	764	26	2209	Local	City	1554	Weak	Good	83	71	75	74	7/4/2013	22	7
3043	343246956	360	20	Berkford Cir	E Nancy Creek Dr	Cranton Ct	946	25	2627	Local	City	2223	Weak	Fair	76	58	64	63	7/4/2013	36	6
3028	343246935	370	5	Berkford Ct	Berkford Cir	SE END	522	25	1449	Local	City	4984	Weak	Very Poor	44	5	17	17	7/4/2013	79	16
2899	343246542	380	5	Beverly Woods Ct	SW END	Chamblee Dunwoody Rd	1228	27	3683	Local	City	3360	Moderate	Marginal	58	39	45	44	7/4/2013	47	14
3042	442738607	390	10	Blair Cir	Durden Dr	Donaldson Dr	1082	24	2885	Local	City	961	Moderate	Very Good	72	91	85	84	7/4/2013	8	1
10012		390	15	Blair Cir	Durden Dr	Johnson Ferry Rd	514	26	1485	Local	City	359	Moderate	Excellent	89	98	95	94	7/4/2013	0	2
4419	470878145	400	5	Bluffhaven Way	S Johnson Ferry Rd	Bluffhaven Way @TEE	248	23	633	Local	City	1085	Moderate	Very Good	70	89	83	82	7/4/2013	9	2

City of Brookhaven
Street Inventory and Condition Summary - Sorted by Street Name, Street Number and Block Number

GISID	Segment ID	Street Number	Block Number	Street Name	From Street	To Street	Pavement Length (ft)	Pavement Width (ft)	Pavement Area (yd2)	Condition Details										
										Pavement Type	IRI Value (mm/m)	Rutting / Transverse Profile	Trans-Long Crk - Linear Crk	Alligator Crk / Divided Slab	Map Crk / Corner Break	Edge Crk / Joint Spall	Distortions / Faulting	Bleeding / Polished Agg	Raveling / Scaling	Patching
3313	343245576	200	30	Ashford Rd	Trentwood Pl	Dresden Dr	458	25	1272	Asphalt	4.4	9.0	9.7	6.5	9.2	9.3	10.0	10.0	9.6	9.2
3056	343251421	210	5	Ashford Rdg	Ashford Trl	SE END	363	31	1250	Asphalt	5.7	8.8	8.4	7.7	10.0	10.0	9.9	10.0	9.6	8.5
2968	343251422	220	5	Ashford Trl	EAST END	Ashford Rdg	445	26	1285	Asphalt	5.8	10.0	8.7	7.5	10.0	9.5	9.9	10.0	8.3	8.5
2969	398991583	220	10	Ashford Trl	Ashford Rdg	Ashford Knls	1326	24	3535	Asphalt	7.3	9.5	8.8	6.6	9.9	10.0	9.9	10.0	8.6	9.4
2970	343246490	220	15	Ashford Trl	Ashford Knls	Harts Mill Rd	390	26	1127	Asphalt	7.3	10.0	8.2	8.0	10.0	10.0	9.9	10.0	10.0	10.0
3710	343245648	230	5	Ashton Trce	Osborne Rd	Mitchell Cv	513	23	1310	Asphalt	3.6	10.0	7.8	7.5	10.0	9.8	10.0	10.0	9.2	9.0
3684	343246369	240	5	Ashton Woods Dr	Durden Dr	CITY LIMITS	273	28	850	Asphalt	2.9	10.0	10.0	10.0	10.0	10.0	10.0	10.0	10.0	8.1
3030	343246911	250	5	Ashwoody Ct	Ashwoody Trl	Shawnee Ln	318	25	884	Asphalt	5.8	10.0	8.8	6.4	8.9	8.7	10.0	10.0	8.9	10.0
3029	408880390	250	10	Ashwoody Ct	Shawnee Ln	Candler Lake West	622	25	1727	Asphalt	5.6	7.9	8.2	9.0	9.6	8.5	10.0	10.0	9.8	9.6
1692	470107557	260	5	Ashwoody Trl	SW END	Oak Forest Dr	1306	25	3628	Asphalt	2.6	9.6	8.3	7.4	10.0	7.7	9.4	10.0	8.4	9.5
2965	470107556	260	10	Ashwoody Trl	Oak Forest Dr	Oak Forest Way	301	27	902	Asphalt	3.4	10.0	8.9	10.0	7.6	7.9	10.0	10.0	8.0	10.0
2966	343246914	260	15	Ashwoody Trl	Oak Forest Way	Ashwoody Ct	492	23	1257	Asphalt	3.7	10.0	9.3	10.0	7.1	6.5	10.0	10.0	10.0	9.8
2967	433600783	260	20	Ashwoody Trl	Ashwoody Ct	Ashwoody Trl @WYE	1516	26	4378	Asphalt	3.0	10.0	9.3	9.8	8.4	7.5	9.8	10.0	9.6	9.7
179	343253670	270	5	Attaway Walk	SOUTH END	Pine Grove Ave	132	37	541	Asphalt	9.3	10.0	10.0	8.2	8.0	9.4	10.0	10.0	9.6	9.2
3900	343245689	280	5	Bailiff Ct	Osborne Rd	WEST END	759	26	2192	Asphalt	6.5	9.0	8.7	7.3	10.0	10.0	9.0	10.0	9.3	9.4
1234	446992293	290	5	Bankshill Row	EAST END	Davenport Way	75	57	472	Asphalt	18.1	8.5	8.6	5.5	10.0	9.7	10.0	10.0	9.8	8.0
3720	446992292	300	5	Bankshill Row	Chalfont Walk	Bankshill Row	286	26	827	Asphalt	9.5	9.2	9.3	7.4	10.0	9.7	9.2	10.0	8.5	6.5
1235	343245659	300	10	Bankshill Row	Newbridge Trce	Chalfont Walk	289	23	738	Asphalt	3.9	10.0	9.8	5.1	10.0	10.0	8.9	10.0	8.2	6.6
2901	343246540	310	5	Barkston Ct	WEST END	W Nancy Creek Dr	777	23	1987	Asphalt	7.7	9.6	8.8	5.9	10.0	8.5	8.5	10.0	9.8	8.3
1391	470106937	320	5	Bates Ct	EAST END	WEST END	1599	26	4620	Asphalt	5.3	9.2	8.9	7.0	9.6	8.8	9.9	10.0	9.0	9.0
1252	470106936	320	10	Bates Ct	Bates Ct	Thompson Rd	39	41	177	Asphalt	3.8	10.0	7.7	10.0	6.9	10.0	9.0	10.0	7.7	10.0
2900	343282666	330	5	Battleford Ct	SOUTH END	W Nancy Creek Dr	610	27	1830	Asphalt	5.3	10.0	9.5	8.6	6.7	9.3	8.3	10.0	10.0	9.3
429	343246437	340	5	Becket Dr	WEST END	Dunwoody Ln	251	27	753	Asphalt	7.9	10.0	7.4	6.7	10.0	9.2	10.0	10.0	7.8	9.1
3013	343246450	340	10	Becket Dr	Dunwoody Ln	Chaucer Ln	1365	24	3641	Asphalt	7.2	9.7	8.3	7.3	10.0	8.0	9.7	10.0	8.3	8.9
1143	422303877	350	5	Bellaire Dr	CITY LIMITS	Peachtree Rd	844	27	2533	Asphalt	6.3	8.6	8.7	8.5	10.0	8.1	9.3	10.0	9.9	8.5
3045	343282657	360	5	Berkford Cir	Brawley Way	E Nancy Creek Dr	998	26	2883	Asphalt	2.8	10.0	9.1	8.0	10.0	9.0	10.0	10.0	9.7	9.8
1660	343246934	360	10	Berkford Cir	Berkford Ct	Brawley Way	300	25	832	Asphalt	2.0	10.0	8.7	9.3	10.0	9.5	10.0	10.0	9.7	10.0
3044	343246936	360	15	Berkford Cir	Cranton Ct	Berkford Ct	764	26	2209	Asphalt	2.5	10.0	9.1	8.4	10.0	8.7	10.0	10.0	10.0	10.0
3043	343246956	360	20	Berkford Cir	E Nancy Creek Dr	Cranton Ct	946	25	2627	Asphalt	3.0	9.4	9.2	8.0	10.0	9.0	9.7	10.0	10.0	9.6
3028	343246935	370	5	Berkford Ct	Berkford Cir	SE END	522	25	1449	Asphalt	7.7	8.8	8.2	5.8	10.0	6.5	10.0	10.0	9.7	8.7
2899	343246542	380	5	Beverly Woods Ct	SW END	Chamblee Dunwoody Rd	1228	27	3683	Asphalt	5.1	10.0	9.7	7.1	9.1	8.7	9.1	10.0	8.7	9.2
3042	442738607	390	10	Blair Cir	Durden Dr	Donaldson Dr	1082	24	2885	Asphalt	5.4	10.0	9.9	10.0	10.0	10.0	10.0	10.0	9.9	9.0
10012		390	15	Blair Cir	Durden Dr	Johnson Ferry Rd	514	26	1485	Asphalt	3.4	10.0	9.8	10.0	10.0	10.0	10.0	10.0	9.8	10.0
4419	470878145	400	5	Bluffhaven Way	S Johnson Ferry Rd	Bluffhaven Way @TEE	248	23	633	Asphalt	5.7	10.0	9.8	9.3	10.0	9.5	10.0	10.0	10.0	10.0

City of Brookhaven

Street Inventory and Condition Summary - Sorted by Street Name, Street Number and Block Number

GISID	Segment ID	Street Number	Block Number	Street Name	From Street	To Street	Pavement Length (ft)	Pavement Width (ft)	Pavement Area (yd2)	SuperSegment Details								
										SuperSeg ID	SuperSeg Description	SuperSeg Length (ft)	SuperSeg Width (ft)	SuperSeg Area (yd2)	SuperSeg Strength Rating	SuperSeg Priority	SuperSeg LAD	SuperSeg PCI
3313	343245576	200	30	Ashford Rd	Trentwood Pl	Dresden Dr	458	25	1272	1240	Ashford Rd - 1240	4722	2	11523	Moderate	2528	29	58
3056	343251421	210	5	Ashford Rdg	Ashford Trl	SE END	363	31	1250	1250	Ashford Rdg - 1250	363	3	1250	Moderate	3445	6	43
2968	343251422	220	5	Ashford Trl	EAST END	Ashford Rdg	445	26	1285	1260	Ashford Trl - 1260	2161	3	5947	Moderate	3385	23	44
2969	398991583	220	10	Ashford Trl	Ashford Rdg	Ashford Knls	1326	24	3535	1260	Ashford Trl - 1260	2161	3	5947	Moderate	3385	23	44
2970	343246490	220	15	Ashford Trl	Ashford Knls	Harts Mill Rd	390	26	1127	1260	Ashford Trl - 1260	2161	3	5947	Moderate	3385	23	44
3710	343245648	230	5	Ashton Trce	Osborne Rd	Mitchell Cv	513	23	1310	1270	Ashton Trce - 1270	513	3	1310	Moderate	2901	4	52
3684	343246369	240	5	Ashton Woods Dr	Durden Dr	CITY LIMITS	273	28	850	1280	Ashton Woods Dr - 1280	273	3	850	Moderate	1087	1	82
3030	343246911	250	5	Ashwoody Ct	Ashwoody Trl	Shawnee Ln	318	25	884	1290	Ashwoody Ct - 1290	940	3	2612	Moderate	3387	11	44
3029	408880390	250	10	Ashwoody Ct	Shawnee Ln	Candler Lake West	622	25	1727	1290	Ashwoody Ct - 1290	940	3	2612	Moderate	3387	11	44
1692	470107557	260	5	Ashwoody Trl	SW END	Oak Forest Dr	1306	25	3628	1300	Ashwoody Trl - 1300	1306	3	3628	Moderate	3246	17	46
2965	470107556	260	10	Ashwoody Trl	Oak Forest Dr	Oak Forest Way	301	27	902	1310	Ashwoody Trl - 1310	2308	3	6537	Moderate	2019	11	66
2966	343246914	260	15	Ashwoody Trl	Oak Forest Way	Ashwoody Ct	492	23	1257	1310	Ashwoody Trl - 1310	2308	3	6537	Moderate	2019	11	66
2967	433600783	260	20	Ashwoody Trl	Ashwoody Ct	Ashwoody Trl @WYE	1516	26	4378	1310	Ashwoody Trl - 1310	2308	3	6537	Moderate	2019	11	66
179	343253670	270	5	Attaway Walk	SOUTH END	Pine Grove Ave	132	37	541	1320	Attaway Walk - 1320	132	4	541	Moderate	2964	1	51
3900	343245689	280	5	Bailliff Ct	Osborne Rd	WEST END	759	26	2192	1330	Bailliff Ct - 1330	759	3	2192	Moderate	3537	10	41
1234	446992293	290	5	Bankshill Row	EAST END	Davenport Way	75	57	472	1340	Bankshill Row - 1340	650	3	2037	Moderate	4747	16	21
3720	446992292	300	5	Bankshill Row	Chalfont Walk	Bankshill Row	286	26	827	1340	Bankshill Row - 1340	650	3	2037	Moderate	4747	16	21
1235	343245659	300	10	Bankshill Row	Newbridge Trce	Chalfont Walk	289	23	738	1340	Bankshill Row - 1340	650	3	2037	Moderate	4747	16	21
2901	343246540	310	5	Barkston Ct	WEST END	W Nancy Creek Dr	777	23	1987	1350	Barkston Ct - 1350	777	3	1987	Weak	5023	15	23
1391	470106937	320	5	Bates Ct	EAST END	WEST END	1599	26	4620	1360	Bates Ct - 1360	1638	3	4797	Moderate	3653	24	39
1252	470106936	320	10	Bates Ct	Bates Ct	Thompson Rd	39	41	177	1360	Bates Ct - 1360	1638	3	4797	Moderate	3653	24	39
2900	343282666	330	5	Battleford Ct	SOUTH END	W Nancy Creek Dr	610	27	1830	1370	Battleford Ct - 1370	610	3	1830	Moderate	3230	6	46
429	343246437	340	5	Becket Dr	WEST END	Dunwoody Ln	251	27	753	1380	Becket Dr - 1380	1616	3	4394	Moderate	4100	21	32
3013	343246450	340	10	Becket Dr	Dunwoody Ln	Chaucer Ln	1365	24	3641	1380	Becket Dr - 1380	1616	3	4394	Moderate	4100	21	32
1143	422303877	350	5	Bellaire Dr	CITY LIMITS	Peachtree Rd	844	27	2533	1390	Bellaire Dr - 1390	844	3	2533	Moderate	3644	14	39
3045	343282657	360	5	Berkford Cir	Brawley Way	E Nancy Creek Dr	998	26	2883	1400	Berkford Cir - 1400	3008	3	8551	Weak	1969	22	70
1660	343246934	360	10	Berkford Cir	Berkford Ct	Brawley Way	300	25	832	1400	Berkford Cir - 1400	3008	3	8551	Weak	1969	22	70
3044	343246936	360	15	Berkford Cir	Cranton Ct	Berkford Ct	764	26	2209	1400	Berkford Cir - 1400	3008	3	8551	Weak	1969	22	70
3043	343246956	360	20	Berkford Cir	E Nancy Creek Dr	Cranton Ct	946	25	2627	1400	Berkford Cir - 1400	3008	3	8551	Weak	1969	22	70
3028	343246935	370	5	Berkford Ct	Berkford Cir	SE END	522	25	1449	1410	Berkford Ct - 1410	522	3	1449	Weak	5399	11	17
2899	343246542	380	5	Beverly Woods Ct	SW END	Chamblee Dunwoody Rd	1228	27	3683	1420	Beverly Woods Ct - 1420	1228	3	3683	Moderate	3360	17	44
3042	442738607	390	10	Blair Cir	Durden Dr	Donaldson Dr	1082	24	2885	1430	Blair Cir - 1430	1596	3	4370	Moderate	757	2	87
10012		390	15	Blair Cir	Durden Dr	Johnson Ferry Rd	514	26	1485	1430	Blair Cir - 1430	1596	3	4370	Moderate	757	2	87
4419	470878145	400	5	Bluffhaven Way	S Johnson Ferry Rd	Bluffhaven Way @TEE	248	23	633	1440	Bluffhaven Way - 1440	2504	2	6243	Moderate	1693	13	72

City of Brookhaven

Street Inventory and Condition Summary - Sorted by Street Name, Street Number and Block Number

GISID	Segment ID	Street Number	Block Number	Street Name	From Street	To Street	Pavement Length (ft)	Pavement Width (ft)	Pavement Area (yd2)	Agency Functional Class	Owner	Condition Summary									
												Segment Priority	Strength Rating	Condition Rating	Roughness Index (RI)	Surface Distress Index (SDI)	Pavement Condition Index (PCI)	Override PCI	Current PCI	Survey Date	Load Assoc Distresses (LAD)
4417	470878143	400	10	Bluffhaven Way	Bluffhaven Way @TEE	Canyon Ridge Ct	1403	22	3430	Local	City	1965	Moderate	Good	63	71	68	67	7/4/2013	24	5
4418	470878144	410	5	Bluffhaven Way	Bluffhaven Way @TEE	Canyon Ridge Ct	853	23	2180	Local	City	1440	Moderate	Very Good	70	80	77	76	7/4/2013	17	3
3683	343245878	420	5	Boland Dr	Raven Hill Dr	Canmont Dr	949	23	2424	Local	City	1565	Moderate	Good	69	77	75	74	7/4/2013	10	13
2897	343282672	430	5	Bonnington Ct	Duncannon Ct	W Nancy Creek Dr	516	24	1377	Local	City	1919	Moderate	Good	77	65	69	68	7/4/2013	10	25
2898	343282668	430	10	Bonnington Ct	SE END	Duncannon Ct	303	29	975	Local	City	2908	Moderate	Marginal	57	51	53	52	7/4/2013	29	21
3261	343245766	440	5	Bragg St	Duncan Dr	Skyland Dr	976	21	2278	Local	City	3260	Weak	Marginal	78	32	47	46	7/4/2013	61	7
3260	343245772	440	10	Bragg St	Georgian Dr W	Duncan Dr	784	22	1917	Local	City	2751	Weak	Fair	73	47	55	54	7/4/2013	50	4
1493	343246000	440	15	Bragg St	Georgian Dr E	Georgian Dr W	199	25	553	Local	City	2755	Weak	Fair	77	45	55	54	7/4/2013	49	6
3259	343246001	440	20	Bragg St	Clairmont Rd	Georgian Dr E	486	24	1297	Local	City	3490	Weak	Marginal	60	35	43	42	7/4/2013	60	5
2328	343244325	450	5	Bramblewood Dr	Buford Hwy	NW END	1476	25	4099	Local	City	2816	Moderate	Marginal	51	56	54	53	7/4/2013	30	14
1662	343246933	460	5	Brawley Cir	Brawley Cir @TEE	EAST END	372	32	1324	Local	City	4137	Moderate	Poor	43	27	32	31	7/4/2013	58	15
3041	343246931	460	10	Brawley Cir	Brawley Dr	Brawley Cir @TEE	2181	25	6058	Local	City	2471	Weak	Fair	78	51	60	59	7/4/2013	39	10
3039	343246932	470	5	Brawley Cir	Brawley Cir @TEE	Brawley Way	284	26	821	Local	City	2919	Moderate	Marginal	82	38	53	51	7/4/2013	41	21
3040	343246929	470	10	Brawley Cir	Brawley Way	Brawley Dr	405	23	1035	Local	City	1762	Moderate	Good	86	64	71	71	7/4/2013	19	17
3012	343246925	480	5	Brawley Dr	SW END	Brawley Cir	734	25	2038	Local	City	2468	Weak	Fair	80	50	60	59	7/4/2013	41	9
2959	343246930	490	5	Brawley Way	Brawley Cir	Berkford Cir	554	26	1601	Local	City	2909	Weak	Marginal	65	47	53	52	7/4/2013	44	9
1672	343246453	500	5	Brenton Dr	Ashford Dunwoody Rd	Brenton Way	431	24	1149	Local	City	3687	Weak	Poor	73	24	40	39	7/4/2013	62	15
1673	343246460	500	10	Brenton Dr	Brenton Way	Edenton Ct	367	24	980	Local	City	3434	Moderate	Marginal	65	33	44	43	7/4/2013	42	24
2958	343246426	520	5	Brenton Way	W Nancy Creek Dr	Brenton Dr	677	25	1882	Local	City	378	Moderate	Excellent	89	97	94	94	7/4/2013	1	1
3925	343246240	530	5	Breton Cir	Rennes Dr	Woodrow Way	207	20	460	Local	City	3201	Moderate	Marginal	56	44	48	47	7/4/2013	40	16
3926	343246243	530	10	Breton Cir	Chambord Way	Rennes Dr	1483	23	3789	Local	City	2836	Moderate	Marginal	72	45	54	53	7/4/2013	34	21
3927	343246236	530	15	Breton Cir	Finistere Ct	Chambord Way	635	21	1481	Local	City	2053	Moderate	Good	70	65	67	66	7/4/2013	15	20
3928	343246235	530	20	Breton Cir	Woodrow Way	Finistere Ct	313	24	834	Local	City	2016	Moderate	Good	72	65	67	66	7/4/2013	24	11
3899	343246241	540	5	Breton Ct	Woodrow Way	NW END	1323	25	3676	Local	City	3741	Weak	Poor	63	27	39	38	7/4/2013	57	16
2002	343253784	550	5	Briarwood Ct	Northeast Expy	NW END	427	49	2323	Local	City	2327	Moderate	Fair	50	68	62	61	7/4/2013	19	13
2540	343245294	560	5	Briarwood Hills Dr	Briarwood Rd	Telford Dr	1076	22	2630	Local	City	913	Moderate	Excellent	79	88	85	85	7/4/2013	6	6
5123	343245267	580	5	Briarwood Rd	Logan Cir	N Druid Hills Rd	782	23	1997	Collector	City	2663	Moderate	Fair	76	47	57	56	7/4/2013	37	15
2611	343245289	580	10	Briarwood Rd	Briarwood Hills Dr	Logan Cir	1072	31	3693	Collector	City	1790	Weak	Good	82	66	71	70	7/4/2013	25	9
1925	343245291	580	15	Briarwood Rd	Coosawattee Dr	Briarwood Hills Dr	248	30	826	Collector	City	1942	Moderate	Good	82	62	69	68	7/4/2013	14	24
2610	422300031	580	20	Briarwood Rd	Wayside Dr	Coosawattee Dr	743	25	2065	Collector	City	1942	Moderate	Good	87	60	69	68	7/4/2013	25	15
2609	442753854	580	25	Briarwood Rd	Coosawattee Dr	Wayside Dr	145	23	372	Collector	City	2932	Moderate	Marginal	85	36	52	51	7/4/2013	42	22
1926	423445336	580	30	Briarwood Rd	Regency Woods Dr	Coosawattee Dr	82	26	237	Collector	City	3760	Moderate	Poor	72	22	39	37	7/4/2013	52	25
1927	423445337	580	35	Briarwood Rd	Briarwood Way	Regency Woods Dr	120	26	347	Collector	City	2646	Moderate	Fair	77	47	57	56	7/4/2013	20	32
1928	408860761	580	40	Briarwood Rd	Pine Cone Ln	Briarwood Way	517	25	1437	Collector	City	1260	Moderate	Very Good	85	77	80	79	7/4/2013	13	10

City of Brookhaven
Street Inventory and Condition Summary - Sorted by Street Name, Street Number and Block Number

GISID	Segment ID	Street Number	Block Number	Street Name	From Street	To Street	Pavement Length (ft)	Pavement Width (ft)	Pavement Area (yd2)	Condition Details										
										Pavement Type	IRI Value (mm/m)	Rutting / Transverse Profile	Trans-Long Crk - Linear Crk	Alligator Crk / Divided Slab	Map Crk / Corner Break	Edge Crk / Joint Spall	Distortions / Faulting	Bleeding / Polished Agg	Raveling / Scaling	Patching
4417	470878143	400	10	Bluffhaven Way	Bluffhaven Way @TEE	Canyon Ridge Ct	1403	22	3430	Asphalt	4.4	10.0	9.7	9.2	10.0	9.7	9.7	9.9	9.4	8.5
4418	470878144	410	5	Bluffhaven Way	Bluffhaven Way @TEE	Canyon Ridge Ct	853	23	2180	Asphalt	3.6	10.0	10.0	9.7	10.0	9.2	9.9	10.0	9.5	8.8
3683	343245878	420	5	Boland Dr	Raven Hill Dr	Canmont Dr	949	23	2424	Asphalt	3.7	10.0	8.5	9.8	10.0	8.4	10.0	10.0	9.8	10.0
2897	343282672	430	5	Bonnington Ct	Duncannon Ct	W Nancy Creek Dr	516	24	1377	Asphalt	3.0	10.0	9.5	9.4	7.0	9.1	10.0	10.0	9.2	10.0
2898	343282668	430	10	Bonnington Ct	SE END	Duncannon Ct	303	29	975	Asphalt	5.2	10.0	8.4	7.9	9.2	9.7	9.0	10.0	9.3	10.0
3261	343245766	440	5	Bragg St	Duncan Dr	Skyland Dr	976	21	2278	Asphalt	2.9	10.0	9.9	4.5	9.2	8.7	10.0	10.0	9.5	10.0
3260	343245772	440	10	Bragg St	Georgian Dr W	Duncan Dr	784	22	1917	Asphalt	3.3	10.0	9.9	5.9	10.0	9.4	9.9	10.0	9.4	9.4
1493	343246000	440	15	Bragg St	Georgian Dr E	Georgian Dr W	199	25	553	Asphalt	3.0	8.5	9.2	6.7	10.0	9.6	10.0	10.0	10.0	10.0
3259	343246001	440	20	Bragg St	Clairmont Rd	Georgian Dr E	486	24	1297	Asphalt	4.9	9.1	9.6	5.8	10.0	8.9	9.9	10.0	9.7	9.5
2328	343244325	450	5	Bramblewood Dr	Buford Hwy	NW END	1476	25	4099	Asphalt	6.2	10.0	9.4	8.9	8.7	8.7	9.7	10.0	9.6	8.6
1662	343246933	460	5	Brawley Cir	Brawley Cir @TEE	EAST END	372	32	1324	Asphalt	7.9	10.0	8.1	7.8	10.0	9.1	8.5	10.0	10.0	7.3
3041	343246931	460	10	Brawley Cir	Brawley Dr	Brawley Cir @TEE	2181	25	6058	Asphalt	2.9	9.8	9.2	7.5	9.7	9.1	9.3	10.0	9.8	9.6
3039	343246932	470	5	Brawley Cir	Brawley Cir @TEE	Brawley Way	284	26	821	Asphalt	2.5	10.0	7.4	7.4	10.0	8.8	8.6	10.0	10.0	10.0
3040	343246929	470	10	Brawley Cir	Brawley Way	Brawley Dr	405	23	1035	Asphalt	2.3	10.0	8.8	8.6	8.7	8.9	10.0	10.0	10.0	10.0
3012	343246925	480	5	Brawley Dr	SW END	Brawley Cir	734	25	2038	Asphalt	2.7	10.0	8.9	7.5	10.0	7.6	9.2	10.0	10.0	10.0
2959	343246930	490	5	Brawley Way	Brawley Cir	Berkford Cir	554	26	1601	Asphalt	4.2	10.0	9.1	6.8	9.6	8.2	9.4	10.0	10.0	10.0
1672	343246453	500	5	Brenton Dr	Ashford Dunwoody Rd	Brenton Way	431	24	1149	Asphalt	3.4	9.5	8.7	5.7	9.7	8.8	10.0	10.0	9.6	9.0
1673	343246460	500	10	Brenton Dr	Brenton Way	Edenton Ct	367	24	980	Asphalt	4.1	10.0	9.1	6.2	7.4	9.2	9.9	10.0	9.4	10.0
2958	343246426	520	5	Brenton Way	W Nancy Creek Dr	Brenton Dr	677	25	1882	Asphalt	3.4	10.0	9.8	10.0	10.0	9.7	10.0	10.0	10.0	10.0
3925	343246240	530	5	Breton Cir	Rennes Dr	Woodrow Way	207	20	460	Asphalt	5.3	9.7	8.2	7.5	10.0	8.1	9.5	10.0	9.7	10.0
3926	343246243	530	10	Breton Cir	Chambord Way	Rennes Dr	1483	23	3789	Asphalt	3.4	10.0	9.1	8.2	7.5	7.3	9.5	10.0	10.0	10.0
3927	343246236	530	15	Breton Cir	Finistere Ct	Chambord Way	635	21	1481	Asphalt	3.6	10.0	9.0	9.1	8.0	9.7	9.3	10.0	9.8	10.0
3928	343246235	530	20	Breton Cir	Woodrow Way	Finistere Ct	313	24	834	Asphalt	3.4	10.0	9.1	8.1	9.5	9.0	10.0	10.0	9.7	10.0
3899	343246241	540	5	Breton Ct	Woodrow Way	NW END	1323	25	3676	Asphalt	4.4	9.8	8.6	6.3	10.0	7.7	9.7	10.0	9.1	9.2
2002	343253784	550	5	Briarwood Ct	Northeast Expy	NW END	427	49	2323	Asphalt	6.4	10.0	9.6	9.7	8.3	9.9	10.0	8.7	10.0	8.7
2540	343245294	560	5	Briarwood Hills Dr	Briarwood Rd	Telford Dr	1076	22	2630	Asphalt	2.8	10.0	9.4	10.0	10.0	9.0	10.0	10.0	9.8	9.8
5123	343245267	580	5	Briarwood Rd	Logan Cir	N Druid Hills Rd	782	23	1997	Asphalt	3.1	8.3	8.6	8.6	10.0	9.3	10.0	9.7	9.3	9.7
2611	343245289	580	10	Briarwood Rd	Briarwood Hills Dr	Logan Cir	1072	31	3693	Asphalt	2.6	10.0	9.2	8.4	10.0	8.6	9.7	10.0	9.5	9.9
1925	343245291	580	15	Briarwood Rd	Coosawattee Dr	Briarwood Hills Dr	248	30	826	Asphalt	2.5	10.0	7.4	10.0	10.0	7.9	10.0	10.0	9.4	9.4
2610	422300031	580	20	Briarwood Rd	Wayside Dr	Coosawattee Dr	743	25	2065	Asphalt	2.3	10.0	8.4	8.9	10.0	7.8	9.5	10.0	9.5	10.0
2609	442753854	580	25	Briarwood Rd	Coosawattee Dr	Wayside Dr	145	23	372	Asphalt	2.4	8.7	7.7	8.6	10.0	6.7	10.0	10.0	9.4	10.0
1926	423445336	580	30	Briarwood Rd	Regency Woods Dr	Coosawattee Dr	82	26	237	Asphalt	3.5	8.5	7.4	8.3	10.0	8.0	10.0	10.0	9.2	8.5
1927	423445337	580	35	Briarwood Rd	Briarwood Way	Regency Woods Dr	120	26	347	Asphalt	3.0	10.0	6.6	8.0	10.0	10.0	10.0	10.0	9.1	10.0
1928	408860761	580	40	Briarwood Rd	Pine Cone Ln	Briarwood Way	517	25	1437	Asphalt	2.3	10.0	9.2	9.3	10.0	9.5	10.0	10.0	9.4	9.6

City of Brookhaven

Street Inventory and Condition Summary - Sorted by Street Name, Street Number and Block Number

GISID	Segment ID	Street Number	Block Number	Street Name	From Street	To Street	Pavement Length (ft)	Pavement Width (ft)	Pavement Area (yd2)	SuperSegment Details								
										SuperSeg ID	SuperSeg Description	SuperSeg Length (ft)	SuperSeg Width (ft)	SuperSeg Area (yd2)	SuperSeg Strength Rating	SuperSeg Priority	SuperSeg LAD	SuperSeg PCI
4417	470878143	400	10	Bluffhaven Way	Bluffhaven Way @TEE	Canyon Ridge Ct	1403	22	3430	1440	Bluffhaven Way - 1440	2504	2	6243	Moderate	1693	13	72
4418	470878144	410	5	Bluffhaven Way	Bluffhaven Way @TEE	Canyon Ridge Ct	853	23	2180	1440	Bluffhaven Way - 1440	2504	2	6243	Moderate	1693	13	72
3683	343245878	420	5	Boland Dr	Raven Hill Dr	Canmont Dr	949	23	2424	1450	Boland Dr - 1450	949	3	2424	Moderate	1565	2	74
2897	343282672	430	5	Bonnington Ct	Duncannon Ct	W Nancy Creek Dr	516	24	1377	1460	Bonnington Ct - 1460	819	3	2352	Moderate	2329	4	61
2898	343282668	430	10	Bonnington Ct	SE END	Duncannon Ct	303	29	975	1460	Bonnington Ct - 1460	819	3	2352	Moderate	2329	4	61
3261	343245766	440	5	Bragg St	Duncan Dr	Skyland Dr	976	21	2278	1470	Bragg St - 1470	2446	2	6045	Weak	3360	34	48
3260	343245772	440	10	Bragg St	Georgian Dr W	Duncan Dr	784	22	1917	1470	Bragg St - 1470	2446	2	6045	Weak	3360	34	48
1493	343246000	440	15	Bragg St	Georgian Dr E	Georgian Dr W	199	25	553	1470	Bragg St - 1470	2446	2	6045	Weak	3360	34	48
3259	343246001	440	20	Bragg St	Clairmont Rd	Georgian Dr E	486	24	1297	1470	Bragg St - 1470	2446	2	6045	Weak	3360	34	48
2328	343244325	450	5	Bramblewood Dr	Buford Hwy	NW END	1476	25	4099	1480	Bramblewood Dr - 1480	1476	3	4099	Moderate	2816	12	53
1662	343246933	460	5	Brawley Cir	Brawley Cir @TEE	EAST END	372	32	1324	1490	Brawley Cir - 1490	3242	3	9237	Weak	2893	37	55
3041	343246931	460	10	Brawley Cir	Brawley Dr	Brawley Cir @TEE	2181	25	6058	1490	Brawley Cir - 1490	3242	3	9237	Weak	2893	37	55
3039	343246932	470	5	Brawley Cir	Brawley Cir @TEE	Brawley Way	284	26	821	1490	Brawley Cir - 1490	3242	3	9237	Weak	2893	37	55
3040	343246929	470	10	Brawley Cir	Brawley Way	Brawley Dr	405	23	1035	1490	Brawley Cir - 1490	3242	3	9237	Weak	2893	37	55
3012	343246925	480	5	Brawley Dr	SW END	Brawley Cir	734	25	2038	1500	Brawley Dr - 1500	734	3	2038	Weak	2674	8	59
2959	343246930	490	5	Brawley Way	Brawley Cir	Berkford Cir	554	26	1601	1510	Brawley Way - 1510	554	3	1601	Weak	3151	7	52
1672	343246453	500	5	Brenton Dr	Ashford Dunwoody Rd	Brenton Way	431	24	1149	1520	Brenton Dr - 1520	798	3	2129	Weak	3868	11	40
1673	343246460	500	10	Brenton Dr	Brenton Way	Edenton Ct	367	24	980	1520	Brenton Dr - 1520	798	3	2129	Weak	3868	11	40
2958	343246426	520	5	Brenton Way	W Nancy Creek Dr	Brenton Dr	677	25	1882	1530	Brenton Way - 1530	677	3	1882	Moderate	378	0	94
3925	343246240	530	5	Breton Cir	Rennes Dr	Woodrow Way	207	20	460	1540	Breton Cir - 1540	2637	2	6564	Moderate	2581	19	57
3926	343246243	530	10	Breton Cir	Chambord Way	Rennes Dr	1483	23	3789	1540	Breton Cir - 1540	2637	2	6564	Moderate	2581	19	57
3927	343246236	530	15	Breton Cir	Finistere Ct	Chambord Way	635	21	1481	1540	Breton Cir - 1540	2637	2	6564	Moderate	2581	19	57
3928	343246235	530	20	Breton Cir	Woodrow Way	Finistere Ct	313	24	834	1540	Breton Cir - 1540	2637	2	6564	Moderate	2581	19	57
3899	343246241	540	5	Breton Ct	Woodrow Way	NW END	1323	25	3676	1550	Breton Ct - 1550	1323	3	3676	Weak	4053	21	38
2002	343253784	550	5	Briarwood Ct	Northeast Expy	NW END	427	49	2323	1560	Briarwood Ct - 1560	427	5	2323	Moderate	2327	4	61
2540	343245294	560	5	Briarwood Hills Dr	Briarwood Rd	Telford Dr	1076	22	2630	1570	Briarwood Hills Dr - 1570	1076	2	2630	Moderate	913	2	85
5123	343245267	580	5	Briarwood Rd	Logan Cir	N Druid Hills Rd	782	23	1997	1580	Briarwood Rd - 1580	5225	6	31952	Moderate	3920	95	61
2611	343245289	580	10	Briarwood Rd	Briarwood Hills Dr	Logan Cir	1072	31	3693	1580	Briarwood Rd - 1580	5225	6	31952	Moderate	3920	95	61
1925	343245291	580	15	Briarwood Rd	Coosawattee Dr	Briarwood Hills Dr	248	30	826	1580	Briarwood Rd - 1580	5225	6	31952	Moderate	3920	95	61
2610	422300031	580	20	Briarwood Rd	Wayside Dr	Coosawattee Dr	743	25	2065	1580	Briarwood Rd - 1580	5225	6	31952	Moderate	3920	95	61
2609	442753854	580	25	Briarwood Rd	Coosawattee Dr	Wayside Dr	145	23	372	1580	Briarwood Rd - 1580	5225	6	31952	Moderate	3920	95	61
1926	423445336	580	30	Briarwood Rd	Regency Woods Dr	Coosawattee Dr	82	26	237	1580	Briarwood Rd - 1580	5225	6	31952	Moderate	3920	95	61
1927	423445337	580	35	Briarwood Rd	Briarwood Way	Regency Woods Dr	120	26	347	1580	Briarwood Rd - 1580	5225	6	31952	Moderate	3920	95	61
1928	408860761	580	40	Briarwood Rd	Pine Cone Ln	Briarwood Way	517	25	1437	1580	Briarwood Rd - 1580	5225	6	31952	Moderate	3920	95	61

City of Brookhaven

Street Inventory and Condition Summary - Sorted by Street Name, Street Number and Block Number

GISID	Segment ID	Street Number	Block Number	Street Name	From Street	To Street	Pavement Length (ft)	Pavement Width (ft)	Pavement Area (yd2)	Agency Functional Class	Owner	Condition Summary									
												Segment Priority	Strength Rating	Condition Rating	Roughness Index (RI)	Surface Distress Index (SDI)	Pavement Condition Index (PCI)	Override PCI	Current PCI	Survey Date	Load Assoc Distresses (LAD)
1929	408860766	580	45	Briarwood Rd	Briarwood Industrial Ct	Buford Hwy	1515	30	20978	Arterial	City	2522	Moderate	Fair	77	51	59	58	7/4/2013	32	17
1929		580	45	Briarwood Rd	Briarwood Industrial Ct	Buford Hwy	2338	49	12729	Arterial	City	1783	Moderate	Good	77	68	71	70	7/4/2013	22	9
2504	408851192	580	50	Briarwood Rd	Northeast Expy	Briarwood Industrial Ct	603	25	1674	Arterial	City	2025	Weak	Good	76	64	68	66	7/4/2013	28	8
2598	422300047	590	5	Briarwood Way	Regency Woods Dr	Drew Valley Rd	376	21	878	Local	City	3087	Weak	Marginal	64	43	50	49	7/4/2013	45	12
2599	422300051	590	10	Briarwood Way	Briarwood Rd	Regency Woods Dr	1039	26	3001	Local	City	2908	Moderate	Marginal	73	43	53	52	7/4/2013	34	23
3468	442754891	600	5	Brookhaven Close	Ashford Dunwoody Rd	SW END	745	26	2153	Local	City	2808	Moderate	Marginal	42	60	54	53	7/4/2013	30	10
1144	343243940	620	5	Brookhaven Dr	W Brookhaven Dr	Peachtree Rd	829	32	2947	Local	City	1226	Moderate	Very Good	90	75	80	80	7/4/2013	20	4
3869	442738792	620	10	Brookhaven Dr	W Brookhaven Dr	W Brookhaven Dr	332	27	995	Local	City	70	Moderate	Excellent	99	100	100	99	7/4/2013	0	0
3868	442739918	620	15	Brookhaven Dr	E Brookhaven Dr	W Brookhaven Dr	424	27	1273	Local	City	191	Moderate	Excellent	97	98	98	97	7/4/2013	0	2
1145	343859226	620	20	Brookhaven Dr	E Brookhaven Dr EAST	E Brookhaven Dr WEST	341	29	1098	Local	City	644	Moderate	Excellent	82	94	90	89	7/4/2013	0	6
1146	408880174	620	25	Brookhaven Dr	Peachtree Rd	E Brookhaven Dr	611	27	1834	Local	City	1399	Weak	Very Good	83	75	77	77	7/4/2013	19	6
1975	408880159	630	5	Brookhaven Garden Ln	Cortez Ln	EAST END	630	29	2031	Local	City	2444	Moderate	Fair	76	53	60	59	7/4/2013	26	22
3814	408880251	640	5	Brookhaven Gln	Osborne Rd	NE END	551	29	1776	Local	City	3740	Moderate	Poor	59	29	39	38	7/4/2013	38	34
95	470878288	4360	5	Brookhaven Hideaway Ct	NORTH END	Standard Dr	274	33	1004	Local	City	2405	Moderate	Fair	45	69	61	60	7/4/2013	19	13
10010		5090	5	Brookhaven Hill	Ashford Dunwoody Rd	West End	382	28	1189	Local	City	2385	Moderate	Fair	48	68	61	60	7/4/2013	20	12
3813	408880237	660	5	Brookhaven Ln	EAST END	Mabry Rd	260	31	897	Local	City	3807	Moderate	Poor	37	38	38	37	7/4/2013	50	12
3810	343243992	670	5	Brookhaven Ln	Mabry Rd	WEST END	392	31	1352	Local	City	4174	Weak	Poor	48	24	32	30	7/4/2013	64	13
3884	470109198	680	5	Brookhaven Park Pl	Osborne Rd	WEST END	852	25	2366	Local	City	3475	Weak	Marginal	43	44	43	42	7/4/2013	52	4
3291	408880285	690	5	Brookhaven Trce	SW END	Ashford Dunwoody Rd	705	25	1959	Local	City	3265	Moderate	Marginal	48	46	47	46	7/4/2013	46	8
1042	465684350	700	5	Brookhaven Walk	Osborne Rd NW	Osborne Rd SE	790	21	1842	Local	City	2686	Moderate	Fair	64	52	56	55	7/4/2013	37	10
4455	343246401	710	5	Brooklawn Ct	Brooklawn Rd	NE END	352	27	1057	Local	City	2950	Weak	Marginal	70	43	52	51	7/4/2013	48	9
4434	408880368	720	5	Brooklawn Rd	Old Johnson Ferry Rd	Brooklawn Ct	1340	25	3722	Local	City	601	Moderate	Excellent	83	94	91	90	7/4/2013	1	5
4433	343246398	720	10	Brooklawn Rd	Brooklawn Ct	W Nancy Creek Dr	698	25	1939	Local	City	348	Moderate	Excellent	89	98	95	94	7/4/2013	0	2
167	343244344	730	5	Brookshire Ln	N Druid Hills Rd	Fairway Cir	430	25	1196	Local	City	2509	Strong	Fair	62	57	59	58	7/4/2013	14	28
2527	343244346	730	10	Brookshire Ln	Fairway Cir WEST	Fairway Cir EAST	802	23	2048	Local	City	3099	Moderate	Marginal	65	42	50	48	7/4/2013	38	20
694	343246266	740	5	Browning Ln	Tennyson Pl	NORTH END	268	32	954	Local	City	2862	Moderate	Marginal	51	55	53	52	7/4/2013	26	19
3139	343246413	750	5	Bubbling Creek Rd	Runnymede Rd	Harts Mill Rd	976	25	2711	Local	City	2663	Moderate	Fair	72	49	57	56	7/4/2013	31	20
3138	343246356	750	10	Bubbling Creek Rd	Shadow Ln	Runnymede Rd	1588	25	4411	Local	City	2540	Moderate	Fair	75	51	59	58	7/4/2013	34	16
1610	343246365	750	15	Bubbling Creek Rd	Donaldson Dr	Shadow Ln	503	25	1397	Local	City	3247	Moderate	Marginal	55	43	47	46	7/4/2013	43	14
10003		5020	5	Buckhead Ct	Buckhead Ln	South End	466	20	1035	Local	City	940	Moderate	Very Good	73	91	85	84	7/4/2013	5	5
10001		5010	5	Buckhead Ln	Shady Valley Dr	Buckhead Ct	178	20	395	Local	City	430	Moderate	Excellent	87	97	94	93	7/4/2013	2	2
10002		5010	10	Buckhead Ln	Buckhead Ct	South End	1079	24	2878	Local	City	1554	Moderate	Good	67	79	75	74	7/4/2013	19	3
334	470107590	760	5	Buckhead Valley Ct	Buckhead Valley Ln	EAST END	169	36	676	Local	City	2180	Moderate	Fair	50	72	65	64	7/4/2013	15	13
4828	470107589	770	5	Buckhead Valley Ln	Childers Rd	Buckhead Valley Ct	403	24	1075	Local	City	1295	Moderate	Very Good	67	85	79	78	7/4/2013	6	9

City of Brookhaven
Street Inventory and Condition Summary - Sorted by Street Name, Street Number and Block Number

GISID	Segment ID	Street Number	Block Number	Street Name	From Street	To Street	Pavement Length (ft)	Pavement Width (ft)	Pavement Area (yd2)	Condition Details										
										Pavement Type	IRI Value (mm/m)	Rutting / Transverse Profile	Trans-Long Crk - Linear Crk	Alligator Crk / Divided Slab	Map Crk / Corner Break	Edge Crk / Joint Spall	Distortions / Faulting	Bleeding / Polished Agg	Raveling / Scaling	Patching
1929	408860766	580	45	Briarwood Rd	Briarwood Industrial Ct	Buford Hwy	1515	30	20978	Asphalt	3.0	9.4	8.6	8.3	10.0	8.9	9.9	10.0	8.9	9.5
1929		580	45	Briarwood Rd	Briarwood Industrial Ct	Buford Hwy	2338	49	12729	Asphalt	3.0	9.4	9.6	9.3	10.0	8.9	9.9	10.0	8.9	9.5
2504	408851192	580	50	Briarwood Rd	Northeast Expy	Briarwood Industrial Ct	603	25	1674	Asphalt	3.1	8.5	9.4	9.8	10.0	9.0	10.0	10.0	9.5	9.1
2598	422300047	590	5	Briarwood Way	Regency Woods Dr	Drew Valley Rd	376	21	878	Asphalt	4.3	10.0	9.0	8.4	9.4	8.9	8.4	10.0	9.9	8.4
2599	422300051	590	10	Briarwood Way	Briarwood Rd	Regency Woods Dr	1039	26	3001	Asphalt	3.4	10.0	9.0	9.0	7.2	8.5	8.2	10.0	10.0	9.5
3468	442754891	600	5	Brookhaven Close	Ashford Dunwoody Rd	SW END	745	26	2153	Asphalt	8.0	10.0	9.0	8.5	10.0	8.1	9.2	10.0	9.8	10.0
1144	343243940	620	5	Brookhaven Dr	W Brookhaven Dr	Peachtree Rd	829	32	2947	Asphalt	2.0	8.1	9.9	10.0	10.0	10.0	10.0	10.0	9.3	9.7
3869	442738792	620	10	Brookhaven Dr	W Brookhaven Dr	W Brookhaven Dr	332	27	995	Asphalt	1.6	10.0	10.0	10.0	10.0	10.0	10.0	10.0	10.0	10.0
3868	442739918	620	15	Brookhaven Dr	E Brookhaven Dr	W Brookhaven Dr	424	27	1273	Asphalt	1.7	10.0	9.7	10.0	10.0	10.0	10.0	10.0	10.0	10.0
1145	343859226	620	20	Brookhaven Dr	E Brookhaven Dr EAST	E Brookhaven Dr WEST	341	29	1098	Asphalt	2.5	10.0	9.4	10.0	10.0	10.0	10.0	10.0	9.7	10.0
1146	408880174	620	25	Brookhaven Dr	Peachtree Rd	E Brookhaven Dr	611	27	1834	Asphalt	2.5	8.0	9.4	10.0	10.0	10.0	10.0	10.0	9.8	10.0
1975	408880159	630	5	Brookhaven Garden Ln	Cortez Ln	EAST END	630	29	2031	Asphalt	3.1	10.0	8.1	7.9	9.1	8.9	10.0	10.0	9.8	10.0
3814	408880251	640	5	Brookhaven Gln	Osborne Rd	NE END	551	29	1776	Asphalt	4.9	10.0	6.3	7.3	10.0	9.3	9.5	10.0	9.2	9.6
95	470878288	4360	5	Brookhaven Hideaway Ct	NORTH END	Standard Dr	274	33	1004	Asphalt	7.3	10.0	9.5	8.3	10.0	9.7	10.0	10.0	8.3	10.0
10010		5090	5	Brookhaven Hill	Ashford Dunwoody Rd	West End	382	28	1189	Asphalt	6.8	10.0	8.6	9.2	10.0	7.9	9.6	10.0	9.9	10.0
3813	408880237	660	5	Brookhaven Ln	EAST END	Mabry Rd	260	31	897	Asphalt	9.4	10.0	9.0	5.5	10.0	9.6	10.0	10.0	9.3	9.7
3810	343243992	670	5	Brookhaven Ln	Mabry Rd	WEST END	392	31	1352	Asphalt	6.8	9.1	8.7	5.5	10.0	10.0	10.0	10.0	9.6	8.7
3884	470109198	680	5	Brookhaven Park Pl	Osborne Rd	WEST END	852	25	2366	Asphalt	7.9	7.2	9.5	8.4	10.0	10.0	9.9	10.0	10.0	8.8
3291	408880285	690	5	Brookhaven Trce	SW END	Ashford Dunwoody Rd	705	25	1959	Asphalt	6.9	10.0	9.2	6.0	10.0	8.6	10.0	10.0	9.7	10.0
1042	465684350	700	5	Brookhaven Walk	Osborne Rd NW	Osborne Rd SE	790	21	1842	Asphalt	4.3	8.7	8.8	8.2	9.9	9.0	9.7	10.0	10.0	10.0
4455	343246401	710	5	Brooklawn Ct	Brooklawn Rd	NE END	352	27	1057	Asphalt	3.6	10.0	9.3	5.5	10.0	10.0	10.0	10.0	9.4	9.6
4434	408880368	720	5	Brooklawn Rd	Old Johnson Ferry Rd	Brooklawn Ct	1340	25	3722	Asphalt	2.8	10.0	9.5	10.0	10.0	10.0	9.8	10.0	9.8	10.0
4433	343246398	720	10	Brooklawn Rd	Brooklawn Ct	W Nancy Creek Dr	698	25	1939	Asphalt	2.8	10.0	9.9	10.0	10.0	10.0	10.0	10.0	9.8	10.0
167	343244344	730	5	Brookshire Ln	N Druid Hills Rd	Fairway Cir	430	25	1196	Asphalt	4.5	10.0	9.4	10.0	7.1	9.3	9.4	10.0	8.6	9.2
2527	343244346	730	10	Brookshire Ln	Fairway Cir WEST	Fairway Cir EAST	802	23	2048	Asphalt	4.2	9.7	9.4	7.7	8.2	9.5	9.3	10.0	9.1	9.3
694	343246266	740	5	Browning Ln	Tennyson Pl	NORTH END	288	32	954	Asphalt	6.3	10.0	10.0	8.3	6.9	8.5	9.7	10.0	9.7	10.0
3139	343246413	750	5	Bubbling Creek Rd	Runnymede Rd	Harts Mill Rd	976	25	2711	Asphalt	3.5	10.0	8.9	8.3	8.0	9.4	9.4	10.0	10.0	9.1
3138	343246356	750	10	Bubbling Creek Rd	Shadow Ln	Runnymede Rd	1588	25	4411	Asphalt	3.2	10.0	9.2	8.4	8.3	8.8	9.1	10.0	10.0	9.3
1610	343246365	750	15	Bubbling Creek Rd	Donaldson Dr	Shadow Ln	503	25	1397	Asphalt	5.5	9.2	9.6	9.1	8.0	8.0	7.7	10.0	10.0	9.9
10003		5020	5	Buckhead Ct	Buckhead Ln	South End	466	20	1035	Asphalt	7.5	10.0	10.0	10.0	10.0	9.0	10.0	10.0	9.2	10.0
10001		5010	5	Buckhead Ln	Shady Valley Dr	Buckhead Ct	178	20	395	Asphalt	7.0	10.0	10.0	10.0	10.0	9.6	10.0	10.0	9.7	10.0
10002		5010	10	Buckhead Ln	Buckhead Ct	South End	1079	24	2878	Asphalt	4.0	8.1	10.0	10.0	10.0	10.0	10.0	10.0	9.5	10.0
334	470107590	760	5	Buckhead Valley Ct	Buckhead Valley Ln	EAST END	169	36	676	Asphalt	6.4	10.0	8.3	9.1	10.0	8.8	10.0	10.0	10.0	10.0
4828	470107589	770	5	Buckhead Valley Ln	Childers Rd	Buckhead Valley Ct	403	24	1075	Asphalt	7.7	10.0	9.1	9.6	9.7	9.6	10.0	10.0	10.0	9.9

City of Brookhaven

Street Inventory and Condition Summary - Sorted by Street Name, Street Number and Block Number

GISID	Segment ID	Street Number	Block Number	Street Name	From Street	To Street	Pavement Length (ft)	Pavement Width (ft)	Pavement Area (yd2)	SuperSegment Details								
										SuperSeg ID	SuperSeg Description	SuperSeg Length (ft)	SuperSeg Width (ft)	SuperSeg Area (yd2)	SuperSeg Strength Rating	SuperSeg Priority	SuperSeg LAD	SuperSeg PCI
1929	408860766	580	45	Briarwood Rd	Briarwood Industrial Ct	Buford Hwy	1515	30	20978	1580	Briarwood Rd - 1580	5225	6	31952	Moderate	3920	95	61
1929		580	45	Briarwood Rd	Briarwood Industrial Ct	Buford Hwy	2338	49	12729	1590	Briarwood Rd - 1590	2941	5	14403	Moderate	3019	33	70
2504	408851192	580	50	Briarwood Rd	Northeast Expy	Briarwood Industrial Ct	603	25	1674	1590	Briarwood Rd - 1590	2941	5	14403	Moderate	3019	33	70
2598	422300047	590	5	Briarwood Way	Regency Woods Dr	Drew Valley Rd	376	21	878	1600	Briarwood Way - 1600	1415	3	3879	Moderate	2949	14	51
2599	422300051	590	10	Briarwood Way	Briarwood Rd	Regency Woods Dr	1039	26	3001	1600	Briarwood Way - 1600	1415	3	3879	Moderate	2949	14	51
3468	442754891	600	5	Brookhaven Close	Ashford Dunwoody Rd	SW END	745	26	2153	1610	Brookhaven Close - 1610	745	3	2153	Moderate	2808	6	53
1144	343243940	620	5	Brookhaven Dr	W Brookhaven Dr	Peachtree Rd	829	32	2947	1630	Brookhaven Dr - 1630	829	4	2947	Moderate	1226	6	80
3869	442738792	620	10	Brookhaven Dr	W Brookhaven Dr	W Brookhaven Dr	332	27	995	1640	Brookhaven Dr - 1640	1708	3	5200	Moderate	690	3	89
3868	442739918	620	15	Brookhaven Dr	E Brookhaven Dr	W Brookhaven Dr	424	27	1273	1640	Brookhaven Dr - 1640	1708	3	5200	Moderate	690	3	89
1145	343859226	620	20	Brookhaven Dr	E Brookhaven Dr EAST	E Brookhaven Dr WEST	341	29	1098	1640	Brookhaven Dr - 1640	1708	3	5200	Moderate	690	3	89
1146	408880174	620	25	Brookhaven Dr	Peachtree Rd	E Brookhaven Dr	611	27	1834	1640	Brookhaven Dr - 1640	1708	3	5200	Moderate	690	3	89
1975	408880159	630	5	Brookhaven Garden Ln	Cortez Ln	EAST END	630	29	2031	1700	Brookhaven Garden Ln - 1700	630	3	2031	Moderate	2444	5	59
3814	408880251	640	5	Brookhaven Gln	Osborne Rd	NE END	551	29	1776	1710	Brookhaven Gln - 1710	551	3	1776	Moderate	3740	7	38
95	470878288	4360	5	Brookhaven Hideaway Ct	NORTH END	Standard Dr	274	33	1004	1720	Brookhaven Hideaway Ct - 1720	274	4	1004	Moderate	2405	2	60
10010		5090	5	Brookhaven Hill	Ashford Dunwoody Rd	West End	382	28	1189	1730	Brookhaven Hill - 1730	382	3	1189	Moderate	2385	2	60
3813	408880237	660	5	Brookhaven Ln	EAST END	Mabry Rd	260	31	897	1740	Brookhaven Ln - 1740	260	3	897	Moderate	3807	4	37
3810	343243992	670	5	Brookhaven Ln	Mabry Rd	WEST END	392	31	1352	1750	Brookhaven Ln - 1750	392	3	1352	Weak	4522	9	30
3884	470109198	680	5	Brookhaven Park Pl	Osborne Rd	WEST END	852	25	2366	1760	Brookhaven Park Pl - 1760	852	3	2366	Weak	3765	12	42
3291	408880285	690	5	Brookhaven Trce	SW END	Ashford Dunwoody Rd	705	25	1959	1770	Brookhaven Trce - 1770	705	3	1959	Moderate	3265	9	46
1042	465684350	700	5	Brookhaven Walk	Osborne Rd NW	Osborne Rd SE	790	21	1842	1780	Brookhaven Walk - 1780	790	2	1842	Moderate	2686	7	55
4455	343246401	710	5	Brooklawn Ct	Brooklawn Rd	NE END	352	27	1057	1790	Brooklawn Ct - 1790	352	3	1057	Weak	3196	5	51
4434	408880368	720	5	Brooklawn Rd	Old Johnson Ferry Rd	Brooklawn Ct	1340	25	3722	1800	Brooklawn Rd - 1800	2038	3	5661	Moderate	514	0	91
4433	343246398	720	10	Brooklawn Rd	Brooklawn Ct	W Nancy Creek Dr	698	25	1939	1800	Brooklawn Rd - 1800	2038	3	5661	Moderate	514	0	91
167	343244344	730	5	Brookshire Ln	N Druid Hills Rd	Fairway Cir	430	25	1196	1810	Brookshire Ln - 1810	1232	3	3244	Moderate	2881	10	52
2527	343244346	730	10	Brookshire Ln	Fairway Cir WEST	Fairway Cir EAST	802	23	2048	1810	Brookshire Ln - 1810	1232	3	3244	Moderate	2881	10	52
694	343246266	740	5	Browning Ln	Tennyson Pl	NORTH END	268	32	954	1820	Browning Ln - 1820	268	4	954	Moderate	2862	3	52
3139	343246413	750	5	Bubbling Creek Rd	Runnymede Rd	Harts Mill Rd	976	25	2711	1830	Bubbling Creek Rd - 1830	3067	3	8519	Moderate	2695	29	55
3138	343246356	750	10	Bubbling Creek Rd	Shadow Ln	Runnymede Rd	1588	25	4411	1830	Bubbling Creek Rd - 1830	3067	3	8519	Moderate	2695	29	55
1610	343246365	750	15	Bubbling Creek Rd	Donaldson Dr	Shadow Ln	503	25	1397	1830	Bubbling Creek Rd - 1830	3067	3	8519	Moderate	2695	29	55
10003		5020	5	Buckhead Ct	Buckhead Ln	South End	466	20	1035	1840	Buckhead Ct - 1840	466	2	1035	Moderate	940	0	84
10001		5010	5	Buckhead Ln	Shady Valley Dr	Buckhead Ct	178	20	395	1850	Buckhead Ln - 1850	1257	3	3273	Moderate	1418	5	76
10002		5010	10	Buckhead Ln	Buckhead Ct	South End	1079	24	2878	1850	Buckhead Ln - 1850	1257	3	3273	Moderate	1418	5	76
334	470107590	760	5	Buckhead Valley Ct	Buckhead Valley Ln	EAST END	169	36	676	1860	Buckhead Valley Ct - 1860	169	4	676	Moderate	2180	1	64
4828	470107589	770	5	Buckhead Valley Ln	Childers Rd	Buckhead Valley Ct	403	24	1075	1870	Buckhead Valley Ln - 1870	1139	3	3200	Moderate	1906	5	68

City of Brookhaven

Street Inventory and Condition Summary - Sorted by Street Name, Street Number and Block Number

GISID	Segment ID	Street Number	Block Number	Street Name	From Street	To Street	Pavement Length (ft)	Pavement Width (ft)	Pavement Area (yd2)	Agency Functional Class	Owner	Condition Summary									
												Segment Priority	Strength Rating	Condition Rating	Roughness Index (RI)	Surface Distress Index (SDI)	Pavement Condition Index (PCI)	Override PCI	Current PCI	Survey Date	Load Assoc Distresses (LAD)
4829	470107588	770	10	Buckhead Valley Ln	Buckhead Valley Ct	SOUTH END	736	26	2125	Local	City	2215	Moderate	Fair	49	72	64	63	7/4/2013	22	7
2546	343245468	780	5	Burch Cir	Drew Valley Rd SW	Drew Valley Rd	1852	26	5350	Local	City	2348	Weak	Fair	68	59	62	61	7/4/2013	35	6
2608	343245473	790	5	Bynum Rd	Drew Valley Rd SW	Drew Valley Rd	1020	28	3174	Local	City	2959	Moderate	Marginal	65	45	52	51	7/4/2013	42	13
4454	343246175	800	5	Byrnwyck Ct	NW END	Byrnwyck Pl	422	35	1641	Local	City	3243	Moderate	Marginal	60	41	47	46	7/4/2013	47	12
702	343246170	810	5	Byrnwyck Pl	Byrnwyck Rd	Old Johnson Ferry Rd	223	28	693	Local	City	2934	Moderate	Marginal	53	52	52	51	7/4/2013	42	6
703	343246171	810	10	Byrnwyck Pl	Ives Trl	Byrnwyck Rd	323	26	933	Local	City	1675	Moderate	Good	76	71	73	72	7/4/2013	10	19
4438	343246173	810	15	Byrnwyck Pl	Byrnwyck Ct	Ives Trl	273	28	851	Local	City	3257	Moderate	Marginal	59	41	47	46	7/4/2013	37	22
704	343246402	810	20	Byrnwyck Pl	Byrnwyck Way	Byrnwyck Ct	307	23	785	Local	City	2158	Weak	Good	81	57	65	64	7/4/2013	37	5
4437	343246403	810	25	Byrnwyck Pl	Downing Ln	Byrnwyck Way	344	23	880	Local	City	4166	Moderate	Poor	39	28	32	31	7/4/2013	56	16
705	343253688	810	30	Byrnwyck Pl	EAST END	Downing Ln	202	24	538	Local	City	4214	Moderate	Poor	57	18	31	30	7/4/2013	52	30
4432	343246434	820	5	Byrnwyck Rd	WEST END	Hovis Ct	543	28	1690	Local	City	2922	Moderate	Marginal	67	46	52	51	7/4/2013	40	14
4431	343246431	820	10	Byrnwyck Rd	Hovis Ct	Preston Ct	1693	23	4327	Local	City	3729	Moderate	Poor	66	26	39	38	7/4/2013	56	19
4430	442738603	820	15	Byrnwyck Rd	Preston Ct	Fernway Ct	1123	23	2871	Local	City	3784	Moderate	Poor	58	28	38	37	7/4/2013	53	19
4429	343246178	820	20	Byrnwyck Rd	Fernway Ct	Byrnwyck Trl	665	26	1920	Local	City	3957	Weak	Poor	66	20	35	34	7/4/2013	66	14
4428	343246169	820	25	Byrnwyck Rd	Byrnwyck Pl	Byrnwyck Trl	1415	24	3772	Local	City	3132	Weak	Marginal	70	39	49	48	7/4/2013	50	11
4422	442738602	830	5	Byrnwyck Trl	Byrnwyck Rd	NE END	501	28	1559	Local	City	3451	Moderate	Marginal	65	33	44	42	7/4/2013	40	27
4416	343246404	840	5	Byrnwyck Way	NORTH END	Byrnwyck Pl	479	29	1545	Local	City	1061	Moderate	Very Good	81	84	83	82	7/4/2013	16	0
3422	343245792	850	5	Caldwell Rd	CITY LIMITS	Templewood Dr	405	27	1214	Local	City	2043	Moderate	Good	94	54	67	66	7/4/2013	10	36
3306	343245790	850	10	Caldwell Rd	Templewood Dr	Cravenridge Dr	583	41	2656	Local	City	3376	Moderate	Marginal	92	22	45	44	7/4/2013	43	35
1470	343245788	850	15	Caldwell Rd	Cravenridge Dr	Cynthia Dr	378	41	1723	Local	City	3741	Weak	Poor	97	10	39	38	7/4/2013	63	27
1469	343245785	850	20	Caldwell Rd	Cynthia Dr	Redding Rd	534	37	2195	Local	City	3806	Weak	Poor	77	18	38	37	7/4/2013	60	21
3307	343281886	850	25	Caldwell Rd	Redding Rd	Ashford Rd	917	30	3056	Local	City	2889	Moderate	Marginal	69	45	53	52	7/4/2013	34	21
1468	420791597	850	30	Caldwell Rd	Ashford Rd	Alden Place Dr	249	36	995	Local	City	2031	Moderate	Good	89	56	67	66	7/4/2013	22	22
3308	442738785	850	35	Caldwell Rd	Alden Place Dr	Cheshire Way	2535	37	10420	Local	City	2467	Weak	Fair	87	47	60	59	7/4/2013	36	17
3309	343245434	850	40	Caldwell Rd	Cheshire Way	E Osborne Rd	1345	21	3139	Local	City	2088	Weak	Good	92	54	66	65	7/4/2013	30	17
1467	343245421	850	45	Caldwell Rd	E Osborne Rd	Oaklawn Ave	252	19	532	Local	City	1736	Moderate	Good	91	62	72	71	7/4/2013	7	31
1466	343245418	850	50	Caldwell Rd	Oaklawn Ave	Sunland Dr	458	21	1069	Local	City	2438	Moderate	Fair	70	55	60	59	7/4/2013	27	18
3310	343245386	850	55	Caldwell Rd	Sunland Dr	Green Meadows Ln	654	22	1598	Local	City	1944	Moderate	Good	72	67	69	68	7/4/2013	14	19
3311	343245383	850	60	Caldwell Rd	Green Meadows Ln	Dresden Dr	454	23	1159	Local	City	2996	Moderate	Marginal	60	47	51	50	7/4/2013	43	10
3689	343246303	860	5	Cambridge Ct	SW END	Waddeston Way	694	32	2467	Local	City	2616	Moderate	Fair	70	51	57	56	7/4/2013	34	15
1263	343245444	870	5	Camille Dr	NE END	E Osborne Rd	177	21	412	Local	City	896	Moderate	Excellent	81	88	86	85	7/4/2013	7	5
1262	343245440	870	10	Camille Dr	Wilford Dr	E Osborne Rd	918	25	2550	Local	City	2743	Weak	Fair	78	45	56	54	7/4/2013	45	10
1261	343245414	870	15	Camille Dr	Wilford Dr	Dresden Dr	412	25	1146	Local	City	2964	Moderate	Marginal	68	44	52	51	7/4/2013	42	14
3027	343246530	880	5	Candler Lake Ct	Candler Lake East	NE END	390	29	1256	Local	City	633	Moderate	Excellent	82	94	90	89	7/4/2013	3	3

City of Brookhaven
Street Inventory and Condition Summary - Sorted by Street Name, Street Number and Block Number

GISID	Segment ID	Street Number	Block Number	Street Name	From Street	To Street	Pavement Length (ft)	Pavement Width (ft)	Pavement Area (yd2)	Condition Details										
										Pavement Type	IRI Value (mm/m)	Rutting / Transverse Profile	Trans-Long Crk - Linear Crk	Alligator Crk / Divided Slab	Map Crk / Corner Break	Edge Crk / Joint Spall	Distortions / Faulting	Bleeding / Polished Agg	Raveling / Scaling	Patching
4829	470107588	770	10	Buckhead Valley Ln	Buckhead Valley Ct	SOUTH END	736	26	2125	Asphalt	6.7	10.0	9.7	8.8	10.0	10.0	9.9	10.0	9.3	8.8
2546	343245468	780	5	Burch Cir	Drew Valley Rd SW	Drew Valley Rd	1852	26	5350	Asphalt	3.9	10.0	9.5	9.2	9.7	8.3	8.9	10.0	9.8	8.6
2608	343245473	790	5	Bynum Rd	Drew Valley Rd SW	Drew Valley Rd	1020	28	3174	Asphalt	4.2	10.0	9.3	8.0	8.7	9.1	8.9	10.0	10.0	8.7
4454	343246175	800	5	Byrnwyck Ct	NW END	Byrnwyck Pl	422	35	1641	Asphalt	4.8	10.0	8.6	6.5	10.0	9.0	9.1	10.0	9.8	9.8
702	343246170	810	5	Byrnwyck Pl	Byrnwyck Rd	Old Johnson Ferry Rd	223	28	693	Asphalt	5.9	10.0	9.5	7.2	9.6	7.6	10.0	10.0	10.0	9.6
703	343246171	810	10	Byrnwyck Pl	Ives Trl	Byrnwyck Rd	323	26	933	Asphalt	3.0	10.0	9.2	9.6	7.7	8.8	9.9	10.0	10.0	10.0
4438	343246173	810	15	Byrnwyck Pl	Byrnwyck Ct	Ives Trl	273	28	851	Asphalt	5.0	10.0	8.4	6.5	8.3	10.0	9.9	10.0	10.0	9.9
704	343246402	810	20	Byrnwyck Pl	Byrnwyck Way	Byrnwyck Ct	307	23	785	Asphalt	2.7	10.0	9.8	7.2	9.3	8.7	10.0	10.0	10.0	9.5
4437	343246403	810	25	Byrnwyck Pl	Downing Ln	Byrnwyck Way	344	23	880	Asphalt	8.8	10.0	8.5	6.6	10.0	9.1	10.0	10.0	9.2	7.8
705	343253688	810	30	Byrnwyck Pl	EAST END	Downing Ln	202	24	538	Asphalt	5.2	10.0	7.8	5.4	10.0	10.0	10.0	10.0	7.8	9.2
4432	343246434	820	5	Byrnwyck Rd	WEST END	Hovis Ct	543	28	1690	Asphalt	4.0	10.0	8.5	7.1	10.0	9.7	10.0	10.0	9.6	8.8
4431	343246431	820	10	Byrnwyck Rd	Hovis Ct	Preston Ct	1693	23	4327	Asphalt	4.1	9.5	8.5	5.4	10.0	9.9	10.0	10.0	8.8	9.4
4430	442738603	820	15	Byrnwyck Rd	Preston Ct	Fernway Ct	1123	23	2871	Asphalt	5.1	10.0	8.6	5.3	10.0	9.4	9.9	10.0	8.5	9.8
4429	343246178	820	20	Byrnwyck Rd	Fernway Ct	Byrnwyck Trl	665	26	1920	Asphalt	4.1	9.2	9.4	5.8	10.0	9.4	9.6	10.0	8.3	8.8
4428	343246169	820	25	Byrnwyck Rd	Byrnwyck Pl	Byrnwyck Trl	1415	24	3772	Asphalt	3.7	10.0	9.2	6.7	10.0	8.9	10.0	10.0	9.2	8.5
4422	442738602	830	5	Byrnwyck Trl	Byrnwyck Rd	NE END	501	28	1559	Asphalt	4.2	10.0	8.6	7.2	9.7	7.8	9.7	10.0	7.6	9.9
4416	343246404	840	5	Byrnwyck Way	NORTH END	Byrnwyck Pl	479	29	1545	Asphalt	2.6	10.0	10.0	9.4	10.0	9.7	9.3	10.0	10.0	9.5
3422	343245792	850	5	Caldwell Rd	CITY LIMITS	Templewood Dr	405	27	1214	Asphalt	1.8	10.0	8.7	9.1	7.6	10.0	10.0	10.0	7.7	9.9
3306	343245790	850	10	Caldwell Rd	Templewood Dr	Cravenridge Dr	583	41	2656	Asphalt	2.0	10.0	7.2	5.8	10.0	10.0	10.0	10.0	7.6	9.9
1470	343245788	850	15	Caldwell Rd	Cravenridge Dr	Cynthia Dr	378	41	1723	Asphalt	1.7	10.0	7.8	5.6	10.0	10.0	10.0	10.0	8.4	7.6
1469	343245785	850	20	Caldwell Rd	Cynthia Dr	Redding Rd	534	37	2195	Asphalt	2.9	9.0	8.4	6.9	10.0	10.0	10.0	10.0	8.5	7.5
3307	343281886	850	25	Caldwell Rd	Redding Rd	Ashford Rd	917	30	3056	Asphalt	3.7	8.1	9.5	9.4	8.1	8.1	10.0	10.0	8.8	9.8
1468	420791597	850	30	Caldwell Rd	Ashford Rd	Alden Place Dr	249	36	995	Asphalt	2.1	10.0	9.6	10.0	7.4	9.3	9.2	10.0	9.2	8.4
3308	442738785	850	35	Caldwell Rd	Alden Place Dr	Cheshire Way	2535	37	10420	Asphalt	2.2	9.4	9.3	9.7	8.3	8.6	9.3	10.0	9.5	7.9
3309	343245434	850	40	Caldwell Rd	Cheshire Way	E Osborne Rd	1345	21	3139	Asphalt	2.0	9.3	9.6	8.8	9.1	9.3	10.0	10.0	8.5	9.0
1467	343245421	850	45	Caldwell Rd	E Osborne Rd	Oaklawn Ave	252	19	532	Asphalt	2.0	9.7	8.7	10.0	6.8	9.2	10.0	10.0	9.4	10.0
1466	343245418	850	50	Caldwell Rd	Oaklawn Ave	Sunland Dr	458	21	1069	Asphalt	3.6	10.0	9.7	10.0	7.6	8.1	10.0	10.0	9.6	7.7
3310	343245386	850	55	Caldwell Rd	Sunland Dr	Green Meadows Ln	654	22	1598	Asphalt	3.4	10.0	9.2	9.5	8.7	9.3	10.0	10.0	8.9	9.3
3311	343245383	850	60	Caldwell Rd	Green Meadows Ln	Dresden Dr	454	23	1159	Asphalt	4.8	9.3	9.8	7.9	8.5	8.7	10.0	10.0	9.8	8.9
3689	343246303	860	5	Cambridge Ct	SW END	Waddeston Way	694	32	2467	Asphalt	3.6	10.0	8.3	8.0	10.0	6.7	10.0	10.0	9.8	10.0
1263	343245444	870	5	Camille Dr	NE END	E Osborne Rd	177	21	412	Asphalt	2.6	10.0	9.4	10.0	10.0	9.2	10.0	10.0	10.0	9.6
1262	343245440	870	10	Camille Dr	Wilford Dr	E Osborne Rd	918	25	2550	Asphalt	2.9	10.0	9.4	7.4	9.1	9.8	9.4	10.0	9.9	8.3
1261	343245414	870	15	Camille Dr	Wilford Dr	Dresden Dr	412	25	1146	Asphalt	3.9	9.2	8.3	10.0	9.9	8.7	9.1	10.0	10.0	7.2
3027	343246530	880	5	Candler Lake Ct	Candler Lake East	NE END	390	29	1256	Asphalt	5.3	10.0	10.0	10.0	10.0	10.0	9.6	10.0	9.5	10.0

City of Brookhaven

Street Inventory and Condition Summary - Sorted by Street Name, Street Number and Block Number

GISID	Segment ID	Street Number	Block Number	Street Name	From Street	To Street	Pavement Length (ft)	Pavement Width (ft)	Pavement Area (yd2)	SuperSegment Details								
										SuperSeg ID	SuperSeg Description	SuperSeg Length (ft)	SuperSeg Width (ft)	SuperSeg Area (yd2)	SuperSeg Strength Rating	SuperSeg Priority	SuperSeg LAD	SuperSeg PCI
4829	470107588	770	10	Buckhead Valley Ln	Buckhead Valley Ct	SOUTH END	736	26	2125	1870	Buckhead Valley Ln - 1870	1139	3	3200	Moderate	1906	5	68
2546	343245468	780	5	Burch Cir	Drew Valley Rd SW	Drew Valley Rd	1852	26	5350	1880	Burch Cir - 1880	1852	3	5350	Weak	2544	18	61
2608	343245473	790	5	Bynum Rd	Drew Valley Rd SW	Drew Valley Rd	1020	28	3174	1890	Bynum Rd - 1890	1020	3	3174	Moderate	2959	13	51
4454	343246175	800	5	Byrnwyck Ct	NW END	Byrnwyck Pl	422	35	1641	1900	Byrnwyck Ct - 1900	422	4	1641	Moderate	3243	8	46
702	343246170	810	5	Byrnwyck Pl	Byrnwyck Rd	Old Johnson Ferry Rd	223	28	693	1910	Byrnwyck Pl - 1910	1673	3	4680	Moderate	2990	18	50
703	343246171	810	10	Byrnwyck Pl	Ives Trl	Byrnwyck Rd	323	26	933	1910	Byrnwyck Pl - 1910	1673	3	4680	Moderate	2990	18	50
4438	343246173	810	15	Byrnwyck Pl	Byrnwyck Ct	Ives Trl	273	28	851	1910	Byrnwyck Pl - 1910	1673	3	4680	Moderate	2990	18	50
704	343246402	810	20	Byrnwyck Pl	Byrnwyck Way	Byrnwyck Ct	307	23	785	1910	Byrnwyck Pl - 1910	1673	3	4680	Moderate	2990	18	50
4437	343246403	810	25	Byrnwyck Pl	Downing Ln	Byrnwyck Way	344	23	880	1910	Byrnwyck Pl - 1910	1673	3	4680	Moderate	2990	18	50
705	343253688	810	30	Byrnwyck Pl	EAST END	Downing Ln	202	24	538	1910	Byrnwyck Pl - 1910	1673	3	4680	Moderate	2990	18	50
4432	343246434	820	5	Byrnwyck Rd	WEST END	Hovis Ct	543	28	1690	1920	Byrnwyck Rd - 1920	5439	3	14581	Moderate	3522	77	41
4431	343246431	820	10	Byrnwyck Rd	Hovis Ct	Preston Ct	1693	23	4327	1920	Byrnwyck Rd - 1920	5439	3	14581	Moderate	3522	77	41
4430	442738603	820	15	Byrnwyck Rd	Preston Ct	Fernway Ct	1123	23	2871	1920	Byrnwyck Rd - 1920	5439	3	14581	Moderate	3522	77	41
4429	343246178	820	20	Byrnwyck Rd	Fernway Ct	Byrnwyck Trl	665	26	1920	1920	Byrnwyck Rd - 1920	5439	3	14581	Moderate	3522	77	41
4428	343246169	820	25	Byrnwyck Rd	Byrnwyck Pl	Byrnwyck Trl	1415	24	3772	1920	Byrnwyck Rd - 1920	5439	3	14581	Moderate	3522	77	41
4422	442738602	830	5	Byrnwyck Trl	Byrnwyck Rd	NE END	501	28	1559	1930	Byrnwyck Trl - 1930	501	3	1559	Moderate	3451	6	42
4416	343246404	840	5	Byrnwyck Way	NORTH END	Byrnwyck Pl	479	29	1545	1940	Byrnwyck Way - 1940	479	3	1545	Moderate	1061	2	82
3422	343245792	850	5	Caldwell Rd	CITY LIMITS	Templewood Dr	405	27	1214	1950	Caldwell Rd - 1950	1900	4	7788	Weak	3651	37	44
3306	343245790	850	10	Caldwell Rd	Templewood Dr	Cravenridge Dr	583	41	2656	1950	Caldwell Rd - 1950	1900	4	7788	Weak	3651	37	44
1470	343245788	850	15	Caldwell Rd	Cravenridge Dr	Cynthia Dr	378	41	1723	1950	Caldwell Rd - 1950	1900	4	7788	Weak	3651	37	44
1469	343245785	850	20	Caldwell Rd	Cynthia Dr	Redding Rd	534	37	2195	1950	Caldwell Rd - 1950	1900	4	7788	Weak	3651	37	44
3307	343281886	850	25	Caldwell Rd	Redding Rd	Ashford Rd	917	30	3056	1960	Caldwell Rd - 1960	3700	4	14471	Weak	2737	51	58
1468	420791597	850	30	Caldwell Rd	Ashford Rd	Alden Place Dr	249	36	995	1960	Caldwell Rd - 1960	3700	4	14471	Weak	2737	51	58
3308	442738785	850	35	Caldwell Rd	Alden Place Dr	Cheshire Way	2535	37	10420	1960	Caldwell Rd - 1960	3700	4	14471	Weak	2737	51	58
3309	343245434	850	40	Caldwell Rd	Cheshire Way	E Osborne Rd	1345	21	3139	1970	Caldwell Rd - 1970	3163	2	7497	Moderate	2223	20	63
1467	343245421	850	45	Caldwell Rd	E Osborne Rd	Oaklawn Ave	252	19	532	1970	Caldwell Rd - 1970	3163	2	7497	Moderate	2223	20	63
1466	343245418	850	50	Caldwell Rd	Oaklawn Ave	Sunland Dr	458	21	1069	1970	Caldwell Rd - 1970	3163	2	7497	Moderate	2223	20	63
3310	343245386	850	55	Caldwell Rd	Sunland Dr	Green Meadows Ln	654	22	1598	1970	Caldwell Rd - 1970	3163	2	7497	Moderate	2223	20	63
3311	343245383	850	60	Caldwell Rd	Green Meadows Ln	Dresden Dr	454	23	1159	1970	Caldwell Rd - 1970	3163	2	7497	Moderate	2223	20	63
3689	343246303	860	5	Cambridge Ct	SW END	Waddeston Way	694	32	2467	1980	Cambridge Ct - 1980	694	4	2467	Moderate	2616	8	56
1263	343245444	870	5	Camille Dr	NE END	E Osborne Rd	177	21	412	1990	Camille Dr - 1990	1507	3	4107	Weak	2837	17	56
1262	343245440	870	10	Camille Dr	Wilford Dr	E Osborne Rd	918	25	2550	1990	Camille Dr - 1990	1507	3	4107	Weak	2837	17	56
1261	343245414	870	15	Camille Dr	Wilford Dr	Dresden Dr	412	25	1146	1990	Camille Dr - 1990	1507	3	4107	Weak	2837	17	56
3027	343246530	880	5	Candler Lake Ct	Candler Lake East	NE END	390	29	1256	2000	Candler Lake Ct - 2000	390	3	1256	Moderate	633	0	89

City of Brookhaven

Street Inventory and Condition Summary - Sorted by Street Name, Street Number and Block Number

GISID	Segment ID	Street Number	Block Number	Street Name	From Street	To Street	Pavement Length (ft)	Pavement Width (ft)	Pavement Area (yd2)	Agency Functional Class	Owner	Condition Summary									
												Segment Priority	Strength Rating	Condition Rating	Roughness Index (RI)	Surface Distress Index (SDI)	Pavement Condition Index (PCI)	Override PCI	Current PCI	Survey Date	Load Assoc Distresses (LAD)
3055	343282658	890	5	Candler Lake East	Candler Lake Ct	E Nancy Creek Dr	873	24	2328	Local	City	2218	Moderate	Fair	93	50	64	63	7/4/2013	28	23
3054	343246529	890	10	Candler Lake East	Nancy Creek Way	Candler Lake Ct	707	27	2120	Local	City	2171	Moderate	Fair	93	51	65	64	7/4/2013	24	25
3053	343246524	890	15	Candler Lake East	W Nancy Creek Dr	Nancy Creek Way	1439	26	4157	Local	City	2090	Moderate	Good	98	51	66	65	7/4/2013	21	28
1657	408880389	900	5	Candler Lake West	Long Branch Ct	Hasty Ct	402	20	894	Local	City	3258	Moderate	Marginal	78	31	47	46	7/4/2013	46	23
1656	343246528	900	10	Candler Lake West	Hasty Ct	Navajo Trl	571	21	1333	Local	City	2712	Moderate	Fair	77	45	56	55	7/4/2013	37	18
3050	343246527	900	15	Candler Lake West	Navajo Trl	Murphy Candler Ct	469	22	1148	Local	City	2166	Moderate	Fair	88	53	65	64	7/4/2013	28	18
3051	343246525	900	20	Candler Lake West	Murphy Candler Ct	W Candlerlake Ct	723	25	2009	Local	City	2319	Moderate	Fair	65	61	62	61	7/4/2013	18	21
3052	442738803	900	25	Candler Lake West	W Candlerlake Ct	W Nancy Creek Dr	667	25	1852	Local	City	1890	Moderate	Good	86	61	69	68	7/4/2013	14	25
1392	343245628	910	5	Canmont Dr	Stoland Dr	Skyland Dr	633	24	1687	Local	City	2937	Moderate	Marginal	69	44	52	51	7/4/2013	42	14
3433	343245629	910	10	Canmont Dr	Boland Dr	Stoland Dr	470	24	1254	Local	City	2682	Moderate	Fair	69	50	56	55	7/4/2013	30	20
3432	343245880	910	15	Canmont Dr	Clairmont Rd	Boland Dr	468	26	1351	Local	City	1583	Moderate	Good	65	79	74	74	7/4/2013	4	17
1393	343245399	920	5	Canoochee Dr	Appalachee Dr	Ellijay Dr	620	26	1791	Local	City	2224	Moderate	Fair	86	53	64	63	7/4/2013	30	17
1394	343245401	920	10	Canoochee Dr	Oostanaula Dr	Appalachee Dr	467	26	1348	Local	City	2058	Moderate	Good	79	61	67	66	7/4/2013	24	16
3431	343245407	920	15	Canoochee Dr	Conasauga Ave	Oostanaula Dr	227	26	655	Local	City	3585	Weak	Marginal	66	30	42	40	7/4/2013	54	16
688	470878139	930	5	Canyon Ridge Ct	Bluffhaven Way	NORTH END	709	36	2834	Local	City	697	Moderate	Excellent	81	93	89	88	7/4/2013	1	6
3922	343245652	940	10	Capital Club Cir	Capital Club Cir @TEE	Capital Club Cir @TEE	582	25	1618	Local	City	3974	Weak	Poor	51	27	35	34	7/4/2013	61	11
3923	442738589	950	5	Capital Club Cir	Capital Club Cir @TEE	Capital Club Cir @TEE	641	25	1780	Local	City	3953	Moderate	Poor	46	30	35	34	7/4/2013	57	13
1121	343245653	950	10	Capital Club Cir	Capital Club Cir @TEE	Osborne Rd	143	25	397	Local	City	4532	Moderate	Poor	35	20	25	24	7/4/2013	69	11
3320	343245621	960	5	Carlton Pl	Dresden Dr	Skyland Dr	1065	22	2603	Local	City	3821	Weak	Poor	62	26	38	36	7/4/2013	67	7
3430	343254404	970	5	Cartecay Dr	Coosawattee Dr	Sylvan Cir	809	26	2336	Local	City	3024	Moderate	Marginal	60	46	51	50	7/4/2013	39	15
3429	343245333	970	10	Cartecay Dr	Appalachee Dr	Coosawattee Dr	303	19	639	Local	City	2144	Moderate	Good	57	69	65	64	7/4/2013	19	12
3428	343245336	970	15	Cartecay Dr	Oostanaula Dr	Appalachee Dr	514	27	1541	Local	City	1564	Moderate	Good	69	77	75	74	7/4/2013	10	13
3944	343246224	980	5	Cates Ave	Osborne Rd	Mae Ave	632	19	1333	Local	City	1337	Moderate	Very Good	66	84	78	78	7/4/2013	10	6
1115	343246152	980	10	Cates Ave	Mae Ave	Francis St	318	16	566	Local	City	1343	Moderate	Very Good	66	84	78	78	7/4/2013	9	7
1114	343244029	980	15	Cates Ave	Francis St	Victoria St	298	17	563	Local	City	1298	Weak	Very Good	86	76	79	78	7/4/2013	16	8
3945	343244027	980	20	Cates Ave	Victoria St	Windsor Pkwy	368	19	776	Local	City	2369	Weak	Fair	67	59	62	61	7/4/2013	35	6
1043	343245658	990	5	Chalfont Walk	Bankshill Row	Osborne Rd	404	23	1032	Local	City	4455	Weak	Poor	37	22	27	26	7/4/2013	71	7
4038	343246231	1000	5	Chambord Way	Woodrow Way	Breton Cir	889	24	2370	Local	City	4216	Moderate	Poor	58	17	31	30	7/4/2013	62	20
2689	343251242	1010	5	Chamdun Pl	Chamblee Dunwoody Rd	WEST END	729	26	2106	Local	City	3801	Weak	Poor	59	27	38	37	7/4/2013	62	11
3008	343246449	1030	5	Chaucer Ln	Chaucer Wood	Becket Dr	1292	25	3588	Local	City	3153	Moderate	Marginal	70	38	49	47	7/4/2013	37	25
1680	343246454	1030	10	Chaucer Ln	Becket Dr	Ashford Dunwoody Rd	354	26	1022	Local	City	3150	Weak	Marginal	68	40	49	47	7/4/2013	48	13
4457	343246287	1040	5	Chelsea Cres	EAST END	W Nancy Creek Dr	1087	28	3381	Local	City	3151	Moderate	Marginal	68	39	49	47	7/4/2013	43	18
1482	343245678	1050	5	Cheshire Way	Caldwell Rd	Green Meadows Ln	378	31	1302	Local	City	3478	Weak	Marginal	68	31	43	42	7/4/2013	55	14
3284	343245679	1050	10	Cheshire Way	Green Meadows Ln	Valvedere Dr	625	26	1804	Local	City	2386	Weak	Fair	87	49	61	60	7/4/2013	35	16

City of Brookhaven
Street Inventory and Condition Summary - Sorted by Street Name, Street Number and Block Number

GISID	Segment ID	Street Number	Block Number	Street Name	From Street	To Street	Pavement Length (ft)	Pavement Width (ft)	Pavement Area (yd2)	Condition Details										
										Pavement Type	IRI Value (mm/m)	Rutting / Transverse Profile	Trans-Long Crk - Linear Crk	Alligator Crk / Divided Slab	Map Crk / Corner Break	Edge Crk / Joint Spall	Distortions / Faulting	Bleeding / Polished Agg	Raveling / Scaling	Patching
3055	343282658	890	5	Candler Lake East	Candler Lake Ct	E Nancy Creek Dr	873	24	2328	Asphalt	1.9	10.0	8.6	8.1	8.5	8.3	9.9	10.0	9.4	10.0
3054	343246529	890	10	Candler Lake East	Nancy Creek Way	Candler Lake Ct	707	27	2120	Asphalt	1.9	10.0	8.7	8.7	8.0	8.5	9.9	10.0	9.3	9.5
3053	343246524	890	15	Candler Lake East	W Nancy Creek Dr	Nancy Creek Way	1439	26	4157	Asphalt	1.6	10.0	8.5	8.4	8.3	9.0	10.0	10.0	8.8	10.0
1657	408880389	900	5	Candler Lake West	Long Branch Ct	Hasty Ct	402	20	894	Asphalt	2.8	10.0	7.8	5.9	10.0	8.9	10.0	10.0	9.1	10.0
1656	343246528	900	10	Candler Lake West	Hasty Ct	Navajo Trl	571	21	1333	Asphalt	3.0	10.0	8.2	7.4	10.0	7.5	10.0	10.0	9.4	10.0
3050	343246527	900	15	Candler Lake West	Navajo Trl	Murphy Candler Ct	469	22	1148	Asphalt	2.1	10.0	8.0	8.2	10.0	7.6	10.0	10.0	9.5	10.0
3051	343246525	900	20	Candler Lake West	Murphy Candler Ct	W Candlerlake Ct	723	25	2009	Asphalt	4.1	10.0	9.0	9.7	7.9	8.2	10.0	10.0	9.6	9.1
3052	442738803	900	25	Candler Lake West	W Candlerlake Ct	W Nancy Creek Dr	667	25	1852	Asphalt	2.3	10.0	8.7	9.5	7.8	8.4	10.0	10.0	9.6	9.8
1392	343245628	910	5	Canmont Dr	Stoland Dr	Skyland Dr	633	24	1687	Asphalt	3.8	9.4	10.0	9.1	7.9	8.5	9.7	10.0	9.7	7.7
3433	343245629	910	10	Canmont Dr	Boland Dr	Boland Dr	470	24	1254	Asphalt	3.7	10.0	8.9	8.5	8.4	9.0	10.0	10.0	9.5	8.7
3432	343245880	910	15	Canmont Dr	Clairmont Rd	Boland Dr	468	26	1351	Asphalt	4.1	10.0	7.8	10.0	10.0	9.1	10.0	10.0	10.0	10.0
1393	343245399	920	5	Canoochee Dr	Appalachee Dr	Elijay Dr	620	26	1791	Asphalt	2.3	8.5	9.8	10.0	7.9	7.6	9.2	10.0	9.3	10.0
1394	343245401	920	10	Canoochee Dr	Oostanaula Dr	Appalachee Dr	467	26	1348	Asphalt	2.8	10.0	9.4	9.3	8.5	8.6	9.5	10.0	9.5	9.1
3431	343245407	920	15	Canoochee Dr	Conasauga Ave	Oostanaula Dr	227	26	655	Asphalt	4.1	10.0	9.3	6.9	8.5	9.2	10.0	10.0	9.6	7.5
688	470878139	930	5	Canyon Ridge Ct	Bluffhaven Way	NORTH END	709	36	2834	Asphalt	4.0	10.0	9.3	10.0	10.0	9.7	10.0	10.0	10.0	10.0
3922	343245652	940	10	Capital Club Cir	Capital Club Cir @TEE	Capital Club Cir @TEE	582	25	1618	Asphalt	6.3	9.4	8.7	6.5	10.0	8.8	9.8	10.0	9.8	8.3
3923	442738589	950	5	Capital Club Cir	Capital Club Cir @TEE	Capital Club Cir @TEE	641	25	1780	Asphalt	7.1	9.3	8.5	6.8	10.0	8.4	9.2	10.0	9.8	9.3
1121	343245653	950	10	Capital Club Cir	Capital Club Cir @TEE	Osborne Rd	143	25	397	Asphalt	9.8	8.9	8.8	7.1	10.0	8.3	9.1	10.0	9.8	8.1
3320	343245621	960	5	Carlton Pl	Dresden Dr	Skyland Dr	1065	22	2603	Asphalt	4.5	9.7	10.0	6.5	9.1	9.3	8.1	10.0	9.6	8.3
3430	343254404	970	5	Cartecay Dr	Coosawattee Dr	Sylvan Cir	809	26	2336	Asphalt	4.8	9.5	8.5	8.8	9.4	8.8	9.5	10.0	10.0	8.5
3429	343245333	970	10	Cartecay Dr	Appalachee Dr	Coosawattee Dr	303	19	639	Asphalt	5.2	9.5	8.9	10.0	9.4	8.4	10.0	10.0	10.0	9.1
3428	343245336	970	15	Cartecay Dr	Oostanaula Dr	Appalachee Dr	514	27	1541	Asphalt	3.7	10.0	8.4	10.0	9.9	9.6	9.9	10.0	10.0	9.1
3944	343246224	980	5	Cates Ave	Osborne Rd	Mae Ave	632	19	1333	Asphalt	4.9	10.0	9.3	9.8	10.0	8.2	10.0	10.0	10.0	10.0
1115	343246152	980	10	Cates Ave	Mae Ave	Francis St	318	16	566	Asphalt	4.5	10.0	9.1	9.8	10.0	8.5	10.0	10.0	10.0	10.0
1114	343244029	980	15	Cates Ave	Francis St	Victoria St	298	17	563	Asphalt	2.3	10.0	9.0	8.6	10.0	9.5	10.0	10.0	10.0	10.0
3945	343244027	980	20	Cates Ave	Victoria St	Windsor Pkwy	368	19	776	Asphalt	4.0	10.0	9.3	8.2	10.0	9.6	10.0	10.0	10.0	8.0
1043	343245658	990	5	Chalfont Walk	Bankshill Row	Osborne Rd	404	23	1032	Asphalt	9.4	8.7	9.4	5.6	10.0	9.5	9.8	10.0	9.5	8.6
4038	343246231	1000	5	Chambord Way	Woodrow Way	Breton Cir	889	24	2370	Asphalt	5.1	10.0	8.0	6.5	10.0	6.5	8.3	10.0	9.2	10.0
2689	343251242	1010	5	Chamdun Pl	Chamblee Dunwoody Rd	WEST END	729	26	2106	Asphalt	4.9	10.0	9.1	5.4	10.0	10.0	9.7	10.0	9.3	8.3
3008	343246449	1030	5	Chaucer Ln	Chaucer Wood	Becket Dr	1292	25	3588	Asphalt	3.6	10.0	8.0	7.5	10.0	7.5	9.9	10.0	8.4	9.9
1680	343246454	1030	10	Chaucer Ln	Becket Dr	Ashford Dunwoody Rd	354	26	1022	Asphalt	3.9	10.0	9.6	6.0	10.0	8.4	10.0	10.0	8.2	10.0
4457	343246287	1040	5	Chelsea Cres	EAST END	W Nancy Creek Dr	1087	28	3381	Asphalt	3.9	9.8	8.9	7.2	8.8	8.1	9.3	10.0	9.6	10.0
1482	343245678	1050	5	Cheshire Way	Caldwell Rd	Green Meadows Ln	378	31	1302	Asphalt	3.8	8.7	8.8	7.4	9.3	9.9	10.0	10.0	9.8	8.0
3284	343245679	1050	10	Cheshire Way	Green Meadows Ln	Valvedere Dr	625	26	1804	Asphalt	2.2	9.7	9.6	7.1	9.0	10.0	10.0	10.0	8.6	9.6

City of Brookhaven

Street Inventory and Condition Summary - Sorted by Street Name, Street Number and Block Number

GISID	Segment ID	Street Number	Block Number	Street Name	From Street	To Street	Pavement Length (ft)	Pavement Width (ft)	Pavement Area (yd2)	SuperSegment Details								
										SuperSeg ID	SuperSeg Description	SuperSeg Length (ft)	SuperSeg Width (ft)	SuperSeg Area (yd2)	SuperSeg Strength Rating	SuperSeg Priority	SuperSeg LAD	SuperSeg PCI
3055	343282658	890	5	Candler Lake East	Candler Lake Ct	E Nancy Creek Dr	873	24	2328	2010	Candler Lake East - 2010	3019	3	8605	Moderate	2145	20	64
3054	343246529	890	10	Candler Lake East	Nancy Creek Way	Candler Lake Ct	707	27	2120	2010	Candler Lake East - 2010	3019	3	8605	Moderate	2145	20	64
3053	343246524	890	15	Candler Lake East	W Nancy Creek Dr	Nancy Creek Way	1439	26	4157	2010	Candler Lake East - 2010	3019	3	8605	Moderate	2145	20	64
1657	408880389	900	5	Candler Lake West	Long Branch Ct	Hasty Ct	402	20	894	2020	Candler Lake West - 2020	2833	3	7235	Moderate	2373	18	60
1656	343246528	900	10	Candler Lake West	Hasty Ct	Navajo Trl	571	21	1333	2020	Candler Lake West - 2020	2833	3	7235	Moderate	2373	18	60
3050	343246527	900	15	Candler Lake West	Navajo Trl	Murphy Candler Ct	469	22	1148	2020	Candler Lake West - 2020	2833	3	7235	Moderate	2373	18	60
3051	343246525	900	20	Candler Lake West	Murphy Candler Ct	W Candlerlake Ct	723	25	2009	2020	Candler Lake West - 2020	2833	3	7235	Moderate	2373	18	60
3052	442738803	900	25	Candler Lake West	W Candlerlake Ct	W Nancy Creek Dr	667	25	1852	2020	Candler Lake West - 2020	2833	3	7235	Moderate	2373	18	60
1392	343245628	910	5	Canmont Dr	Stoland Dr	Skyland Dr	633	24	1687	2040	Canmont Dr - 2040	1571	3	4292	Moderate	2436	11	59
3433	343245629	910	10	Canmont Dr	Boland Dr	Boland Dr	470	24	1254	2040	Canmont Dr - 2040	1571	3	4292	Moderate	2436	11	59
3432	343245880	910	15	Canmont Dr	Clairmont Rd	Boland Dr	468	26	1351	2040	Canmont Dr - 2040	1571	3	4292	Moderate	2436	11	59
1393	343245399	920	5	Canoochee Dr	Appalachee Dr	Ellijay Dr	620	26	1791	2050	Canoochee Dr - 2050	1313	3	3794	Moderate	2400	12	60
1394	343245401	920	10	Canoochee Dr	Oostanaula Dr	Appalachee Dr	467	26	1348	2050	Canoochee Dr - 2050	1313	3	3794	Moderate	2400	12	60
3431	343245407	920	15	Canoochee Dr	Conasauga Ave	Oostanaula Dr	227	26	655	2050	Canoochee Dr - 2050	1313	3	3794	Moderate	2400	12	60
688	470878139	930	5	Canyon Ridge Ct	Bluffhaven Way	NORTH END	709	36	2834	2060	Canyon Ridge Ct - 2060	709	4	2834	Moderate	697	0	88
3922	343245652	940	10	Capital Club Cir	Capital Club Cir @TEE	Capital Club Cir @TEE	582	25	1618	2070	Capital Club Cir - 2070	1366	3	3795	Moderate	4022	23	33
3923	442738589	950	5	Capital Club Cir	Capital Club Cir @TEE	Capital Club Cir @TEE	641	25	1780	2070	Capital Club Cir - 2070	1366	3	3795	Moderate	4022	23	33
1121	343245653	950	10	Capital Club Cir	Capital Club Cir @TEE	Osborne Rd	143	25	397	2070	Capital Club Cir - 2070	1366	3	3795	Moderate	4022	23	33
3320	343245621	960	5	Carlton Pl	Dresden Dr	Skyland Dr	1065	22	2603	2080	Carlton Pl - 2080	1065	2	2603	Weak	4139	17	36
3430	343254404	970	5	Cartecay Dr	Coosawattee Dr	Sylvan Cir	809	26	2336	2090	Cartecay Dr - 2090	809	3	2336	Moderate	3024	9	50
3429	343245333	970	10	Cartecay Dr	Appalachee Dr	Coosawattee Dr	303	19	639	2100	Cartecay Dr - 2100	816	3	2180	Moderate	1734	3	71
3428	343245336	970	15	Cartecay Dr	Oostanaula Dr	Appalachee Dr	514	27	1541	2100	Cartecay Dr - 2100	816	3	2180	Moderate	1734	3	71
3944	343246224	980	5	Cates Ave	Osborne Rd	Mae Ave	632	19	1333	2110	Cates Ave - 2110	1616	2	3238	Moderate	1578	5	74
1115	343246152	980	10	Cates Ave	Mae Ave	Francis St	318	16	566	2110	Cates Ave - 2110	1616	2	3238	Moderate	1578	5	74
1114	343244029	980	15	Cates Ave	Francis St	Victoria St	298	17	563	2110	Cates Ave - 2110	1616	2	3238	Moderate	1578	5	74
3945	343244027	980	20	Cates Ave	Victoria St	Windsor Pkwy	368	19	776	2110	Cates Ave - 2110	1616	2	3238	Moderate	1578	5	74
1043	343245658	990	5	Chalfont Walk	Bankshill Row	Osborne Rd	404	23	1032	2120	Chalfont Walk - 2120	404	3	1032	Weak	4826	7	26
4038	343246231	1000	5	Chambord Way	Woodrow Way	Breton Cir	889	24	2370	2130	Chambord Way - 2130	889	3	2370	Moderate	4216	15	30
2689	343251242	1010	5	Chamdun Pl	Chamblee Dunwoody Rd	WEST END	729	26	2106	2140	Chamdun Pl - 2140	729	3	2106	Weak	4118	13	37
3008	343246449	1030	5	Chaucer Ln	Chaucer Wood	Becket Dr	1292	25	3588	2150	Chaucer Ln - 2150	1645	3	4610	Moderate	3152	18	47
1680	343246454	1030	10	Chaucer Ln	Becket Dr	Ashford Dunwoody Rd	354	26	1022	2150	Chaucer Ln - 2150	1645	3	4610	Moderate	3152	18	47
4457	343246287	1040	5	Chelsea Cres	EAST END	W Nancy Creek Dr	1087	28	3381	2160	Chelsea Cres - 2160	1087	3	3381	Moderate	3151	15	47
1482	343245678	1050	5	Cheshire Way	Caldwell Rd	Green Meadows Ln	378	31	1302	2170	Cheshire Way - 2170	1003	3	3107	Weak	3081	13	53
3284	343245679	1050	10	Cheshire Way	Green Meadows Ln	Valvedere Dr	625	26	1804	2170	Cheshire Way - 2170	1003	3	3107	Weak	3081	13	53

City of Brookhaven

Street Inventory and Condition Summary - Sorted by Street Name, Street Number and Block Number

GISID	Segment ID	Street Number	Block Number	Street Name	From Street	To Street	Pavement Length (ft)	Pavement Width (ft)	Pavement Area (yd2)	Agency Functional Class	Owner	Condition Summary									
												Segment Priority	Strength Rating	Condition Rating	Roughness Index (RI)	Surface Distress Index (SDI)	Pavement Condition Index (PCI)	Override PCI	Current PCI	Survey Date	Load Assoc Distresses (LAD)
3026	343246520	1060	5	Chesson Ct	W Nancy Creek Dr	NW END	291	34	1101	Local	City	3716	Moderate	Poor	61	29	39	38	7/4/2013	49	23
418	408881850	1080	5	Childers Rd	Hedge Rose Dr	Shady Valley Dr	426	25	1184	Local	City	2973	Weak	Marginal	65	45	52	50	7/4/2013	47	8
419	465683675	1080	10	Childers Rd	Buckhead Valley Ln	Hedge Rose Dr	169	22	414	Local	City	3199	Weak	Marginal	65	40	48	47	7/4/2013	59	1
420	465683676	1080	15	Childers Rd	Childers Pl	Buckhead Valley Ln	55	24	147	Local	City	2264	Moderate	Fair	62	64	63	62	7/4/2013	27	8
421	470107596	1080	20	Childers Rd	EAST END	Childers Pl	294	22	719	Local	City	3146	Moderate	Marginal	45	51	49	48	7/4/2013	38	11
3141	343246475	1090	5	Chippewa Pl	Navajo Trl	Iroquois Path	704	27	2111	Local	City	2909	Moderate	Marginal	62	48	53	52	7/4/2013	37	15
1607	343246474	1090	10	Chippewa Pl	Iroquois Path	Oconee Pass	482	26	1393	Local	City	2281	Moderate	Fair	66	62	63	62	7/4/2013	29	10
1606	408858182	1090	15	Chippewa Pl	Oconee Pass	SOUTH END	272	25	754	Local	City	4183	Moderate	Poor	41	27	31	30	7/4/2013	55	18
2003	343244424	1100	5	Clairmont Ct	WEST END	Clairmont Way	310	33	1138	Local	City	3755	Moderate	Poor	38	39	39	37	7/4/2013	53	8
1986	343244428	1110	5	Clairmont Pl	WEST END	Clairmont Way	241	37	991	Local	City	4523	Weak	Poor	32	22	25	25	7/4/2013	72	6
1987	343244441	1110	10	Clairmont Pl	Clairmont Way	EAST END	159	20	353	Local	City	4978	Weak	Very Poor	33	10	18	17	7/4/2013	89	1
1549	343246020	1120	5	Clairmont Rd	Airport Rd	9Th St	374	59	2453	Arterial	City	2963	Moderate	Marginal	86	36	52	51	7/4/2013	43	21
1548	408871315	1120	10	Clairmont Rd	9Th St	Tobey Rd	1223	59	8019	Arterial	City	2447	Moderate	Fair	88	47	60	59	7/4/2013	25	28
1547	424395631	1120	15	Clairmont Rd	Tobey Rd	Georgian Dr E	430	45	2152	Arterial	City	2813	Moderate	Marginal	81	42	55	53	7/4/2013	31	27
1546	343246004	1120	20	Clairmont Rd	Georgian Dr E	Bragg St	1112	50	6179	Arterial	City	2154	Moderate	Good	93	52	65	64	7/4/2013	21	28
1545	343245999	1120	25	Clairmont Rd	Bragg St	Manville Dr	468	56	2912	Arterial	City	2847	Moderate	Marginal	83	40	54	53	7/4/2013	28	32
1544	343245883	1120	30	Clairmont Rd	Manville Dr	Dresden Dr	450	59	2951	Arterial	City	3541	Weak	Marginal	84	23	43	41	7/4/2013	53	24
1349	431175670	1130	5	Clairmont Rd	Dresden Dr	Canmont Dr	389	58	2505	Arterial	City	3524	Moderate	Marginal	80	24	43	41	7/4/2013	50	25
1348	431175673	1130	10	Clairmont Rd	Canmont Dr	Raven Hill Dr	1177	58	7586	Arterial	City	2202	Moderate	Fair	91	51	65	63	7/4/2013	22	27
3473	343245870	1130	15	Clairmont Rd	Raven Hill Dr	Skyland Rd	456	63	3193	Arterial	City	2873	Moderate	Marginal	94	34	54	52	7/4/2013	41	25
3474	343245867	1130	20	Clairmont Rd	Skyland Rd	Buford Hwy	831	59	5448	Arterial	City	3379	Weak	Marginal	81	28	45	44	7/4/2013	52	20
2083	408860620	1140	5	Clairmont Way	Clairmont Ct	Clairmont Pl	395	23	1010	Local	City	961	Moderate	Very Good	73	91	85	84	7/4/2013	9	1
2259	343251664	1140	10	Clairmont Way	Somervale Ct	Clairmont Ct	428	26	1237	Local	City	786	Moderate	Excellent	78	92	88	87	7/4/2013	8	0
2258	343251672	1140	15	Clairmont Way	Century Blvd	Somervale Ct	1113	25	3091	Local	City	1487	Weak	Very Good	76	76	76	75	7/4/2013	21	3
118	431526690	1150	5	Clearview Dr	N Druid Hills Rd	EAST END	1204	23	3076	Local	City	3135	Moderate	Marginal	52	47	49	48	7/4/2013	38	15
3918	442732583	1160	5	Club Commons Cir	Mabry Rd	WEST END	1355	24	3613	Local	City	2974	Weak	Marginal	74	41	52	50	7/4/2013	45	14
3883	343244009	1170	5	Club Pl	EAST END	Mabry Rd	655	27	1964	Local	City	2961	Weak	Marginal	77	40	52	51	7/4/2013	44	16
3709	343245692	1180	5	Club Trce	Osborne Rd	WEST END	754	26	2179	Local	City	2561	Weak	Fair	68	54	58	57	7/4/2013	43	4
3845	442738787	1190	5	Club Walk Dr	Hermance Dr	WEST END	807	26	2331	Local	City	2119	Moderate	Good	62	68	66	65	7/4/2013	22	11
3844	343245285	1200	5	Colonial Dr	Peachtree Rd	Standard Dr	832	23	2125	Local	City	2346	Moderate	Fair	57	64	62	61	7/4/2013	31	5
123	343245271	1200	10	Colonial Dr	Standard Dr	Oglethorpe Ave	351	22	858	Local	City	1234	Moderate	Very Good	81	79	80	79	7/4/2013	10	11
122	343245243	1200	15	Colonial Dr	Oglethorpe Ave	Pine Grove Ave	582	23	1488	Local	City	1152	Moderate	Very Good	92	76	81	81	7/4/2013	7	17
5173	343254274	1200	20	Colonial Dr	Pine Grove Ave	Lenox Ridge Ct	645	24	1719	Local	City	1793	Moderate	Good	72	70	71	70	7/4/2013	14	16
121	408880153	1200	25	Colonial Dr	Lenox Ridge Ct	Lenox Walk	575	24	1534	Local	City	1969	Moderate	Good	71	67	68	67	7/4/2013	22	11

City of Brookhaven
Street Inventory and Condition Summary - Sorted by Street Name, Street Number and Block Number

GISID	Segment ID	Street Number	Block Number	Street Name	From Street	To Street	Pavement Length (ft)	Pavement Width (ft)	Pavement Area (yd2)	Condition Details										
										Pavement Type	IRI Value (mm/m)	Rutting / Transverse Profile	Trans-Long Crk - Linear Crk	Alligator Crk / Divided Slab	Map Crk / Corner Break	Edge Crk / Joint Spall	Distortions / Faulting	Bleeding / Polished Agg	Raveling / Scaling	Patching
3026	343246520	1060	5	Chesson Ct	W Nancy Creek Dr	NW END	291	34	1101	Asphalt	4.7	8.9	7.4	6.3	10.0	9.7	10.0	10.0	9.7	10.0
418	408881850	1080	5	Childers Rd	Hedge Rose Dr	Shady Valley Dr	426	25	1184	Asphalt	4.2	10.0	10.0	6.2	10.0	10.0	9.7	10.0	8.6	9.2
419	465683675	1080	10	Childers Rd	Buckhead Valley Ln	Hedge Rose Dr	169	22	414	Asphalt	4.2	10.0	9.9	5.5	10.0	9.3	10.0	10.0	10.0	8.6
420	465683676	1080	15	Childers Rd	Childers Pl	Buckhead Valley Ln	55	24	147	Asphalt	4.6	10.0	8.9	8.0	10.0	8.8	10.0	10.0	10.0	9.8
421	470107596	1080	20	Childers Rd	EAST END	Childers Pl	294	22	719	Asphalt	7.5	10.0	9.1	7.5	9.9	8.3	9.2	10.0	9.4	10.0
3141	343246475	1090	5	Chippewa Pl	Navajo Trl	Iroquois Path	704	27	2111	Asphalt	4.6	10.0	8.2	7.3	10.0	8.7	9.4	10.0	10.0	10.0
1607	343246474	1090	10	Chippewa Pl	Iroquois Path	Oconee Pass	482	26	1393	Asphalt	4.1	10.0	8.8	8.4	10.0	9.4	9.3	10.0	10.0	9.3
1606	408858182	1090	15	Chippewa Pl	Oconee Pass	SOUTH END	272	25	754	Asphalt	8.4	10.0	8.1	6.5	10.0	8.5	8.8	10.0	9.5	9.4
2003	343244424	1100	5	Clairmont Ct	WEST END	Clairmont Way	310	33	1138	Asphalt	9.0	10.0	9.0	6.2	10.0	7.8	9.2	10.0	10.0	10.0
1986	343244428	1100	5	Clairmont Pl	WEST END	Clairmont Way	241	37	991	Asphalt	10.8	8.8	9.3	7.0	10.0	7.5	10.0	10.0	10.0	7.6
1987	343244441	1110	10	Clairmont Pl	Clairmont Way	EAST END	159	20	353	Asphalt	10.3	8.3	9.8	6.8	10.0	8.8	9.7	10.0	10.0	5.8
1549	343246020	1120	5	Clairmont Rd	Airport Rd	9Th St	374	59	2453	Asphalt	2.3	6.6	7.6	9.8	10.0	9.5	10.0	10.0	9.6	9.1
1548	408871315	1120	10	Clairmont Rd	9Th St	Tobey Rd	1223	59	8019	Asphalt	2.2	8.1	8.0	9.7	9.2	9.2	10.0	10.0	8.7	9.9
1547	424395631	1120	15	Clairmont Rd	Tobey Rd	Georgian Dr E	430	45	2152	Asphalt	2.7	8.0	7.6	10.0	10.0	8.8	10.0	10.0	8.5	9.1
1546	343246004	1120	20	Clairmont Rd	Georgian Dr E	Bragg St	1112	50	6179	Asphalt	1.9	9.2	7.6	9.8	10.0	9.8	9.9	10.0	8.5	8.7
1545	343245999	1120	25	Clairmont Rd	Bragg St	Manville Dr	468	56	2912	Asphalt	2.5	7.3	7.1	9.8	10.0	9.8	9.9	10.0	8.4	10.0
1544	343245883	1120	30	Clairmont Rd	Manville Dr	Dresden Dr	450	59	2951	Asphalt	2.5	5.4	8.0	10.0	10.0	9.2	9.6	10.0	8.5	9.7
1349	431175670	1130	5	Clairmont Rd	Dresden Dr	Canmont Dr	389	58	2505	Asphalt	2.7	6.9	7.9	9.0	10.0	9.5	9.7	10.0	8.4	9.2
1348	431175673	1130	10	Clairmont Rd	Canmont Dr	Raven Hill Dr	1177	58	7586	Asphalt	2.0	9.0	7.6	9.3	10.0	9.5	10.0	10.0	8.6	9.6
3473	343245870	1130	15	Clairmont Rd	Raven Hill Dr	Skyland Rd	456	63	3193	Asphalt	1.8	7.6	7.8	9.2	10.0	9.5	10.0	10.0	8.6	9.0
3474	343245867	1130	20	Clairmont Rd	Skyland Rd	Buford Hwy	831	59	5448	Asphalt	2.7	5.9	8.5	9.4	10.0	9.0	9.9	10.0	8.5	9.7
2083	408860620	1140	5	Clairmont Way	Clairmont Ct	Clairmont Pl	395	23	1010	Asphalt	3.4	10.0	10.0	9.6	10.0	9.0	10.0	10.0	9.9	10.0
2259	343251664	1140	10	Clairmont Way	Somervale Ct	Clairmont Ct	428	26	1237	Asphalt	2.9	10.0	10.0	9.6	10.0	9.2	10.0	10.0	10.0	10.0
2258	343251672	1140	15	Clairmont Way	Century Blvd	Somervale Ct	1113	25	3091	Asphalt	3.1	10.0	9.6	8.5	10.0	9.5	9.5	10.0	10.0	9.9
118	431526690	1150	5	Clearview Dr	N Druid Hills Rd	EAST END	1204	23	3076	Asphalt	6.0	10.0	9.6	7.4	8.0	9.4	9.4	10.0	9.9	9.4
3918	442732583	1160	5	Club Commons Cir	Mabry Rd	WEST END	1355	24	3613	Asphalt	3.2	10.0	8.8	6.4	10.0	8.8	9.9	10.0	9.2	9.5
3883	343244009	1170	5	Club Pl	EAST END	Mabry Rd	655	27	1964	Asphalt	3.0	9.4	8.6	6.6	10.0	9.3	10.0	10.0	9.1	9.8
3709	343245692	1180	5	Club Trce	Osborne Rd	WEST END	754	26	2179	Asphalt	3.8	7.0	9.5	9.2	10.0	9.9	9.3	10.0	10.0	9.9
3845	442738787	1190	5	Club Walk Dr	Hermance Dr	WEST END	807	26	2331	Asphalt	4.6	10.0	8.7	8.1	10.0	9.5	10.0	10.0	10.0	9.9
3844	343245285	1200	5	Colonial Dr	Peachtree Rd	Standard Dr	832	23	2125	Asphalt	5.2	9.6	9.6	8.5	10.0	8.4	9.2	10.0	9.8	10.0
123	343245271	1200	10	Colonial Dr	Standard Dr	Oglethorpe Ave	351	22	858	Asphalt	2.6	10.0	9.1	9.6	10.0	8.6	10.0	10.0	9.4	10.0
122	343245243	1200	15	Colonial Dr	Oglethorpe Ave	Pine Grove Ave	582	23	1488	Asphalt	1.9	10.0	8.8	10.0	10.0	8.5	10.0	10.0	8.7	10.0
5173	343254274	1200	20	Colonial Dr	Pine Grove Ave	Lenox Ridge Ct	645	24	1719	Asphalt	3.4	10.0	8.7	9.8	10.0	7.3	10.0	10.0	9.0	10.0
121	408880153	1200	25	Colonial Dr	Lenox Ridge Ct	Lenox Walk	575	24	1534	Asphalt	3.5	9.5	9.4	8.5	9.1	9.5	10.0	10.0	9.8	10.0

City of Brookhaven

Street Inventory and Condition Summary - Sorted by Street Name, Street Number and Block Number

GISID	Segment ID	Street Number	Block Number	Street Name	From Street	To Street	Pavement Length (ft)	Pavement Width (ft)	Pavement Area (yd2)	SuperSegment Details								
										SuperSeg ID	SuperSeg Description	SuperSeg Length (ft)	SuperSeg Width (ft)	SuperSeg Area (yd2)	SuperSeg Strength Rating	SuperSeg Priority	SuperSeg LAD	SuperSeg PCI
3026	343246520	1060	5	Chesson Ct	W Nancy Creek Dr	NW END	291	34	1101	2180	Chesson Ct - 2180	291	4	1101	Moderate	3716	5	38
418	408881850	1080	5	Childers Rd	Hedge Rose Dr	Shady Valley Dr	426	25	1184	2190	Childers Rd - 2190	945	3	2464	Weak	3271	11	50
419	465683675	1080	10	Childers Rd	Buckhead Valley Ln	Hedge Rose Dr	169	22	414	2190	Childers Rd - 2190	945	3	2464	Weak	3271	11	50
420	465683676	1080	15	Childers Rd	Childers Pl	Buckhead Valley Ln	55	24	147	2190	Childers Rd - 2190	945	3	2464	Weak	3271	11	50
421	470107596	1080	20	Childers Rd	EAST END	Childers Pl	294	22	719	2190	Childers Rd - 2190	945	3	2464	Weak	3271	11	50
3141	343246475	1090	5	Chippewa Pl	Navajo Trl	Iroquois Path	704	27	2111	2200	Chippewa Pl - 2200	1186	3	3504	Moderate	2659	12	56
1607	343246474	1090	10	Chippewa Pl	Iroquois Path	Oconee Pass	482	26	1393	2200	Chippewa Pl - 2200	1186	3	3504	Moderate	2659	12	56
1606	408858182	1090	15	Chippewa Pl	Oconee Pass	SOUTH END	272	25	754	2210	Chippewa Pl - 2210	272	3	754	Moderate	4183	4	30
2003	343244424	1100	5	Clairmont Ct	WEST END	Clairmont Way	310	33	1138	2220	Clairmont Ct - 2220	310	4	1138	Moderate	3755	6	37
1986	343244428	1110	5	Clairmont Pl	WEST END	Clairmont Way	241	37	991	2230	Clairmont Pl - 2230	400	3	1344	Weak	5030	10	23
1987	343244441	1110	10	Clairmont Pl	Clairmont Way	EAST END	159	20	353	2230	Clairmont Pl - 2230	400	3	1344	Weak	5030	10	23
1549	343246020	1120	5	Clairmont Rd	Airport Rd	9Th St	374	59	2453	2240	Clairmont Rd - 2240	4058	6	24666	Moderate	4391	74	56
1548	408871315	1120	10	Clairmont Rd	9Th St	Tobey Rd	1223	59	8019	2240	Clairmont Rd - 2240	4058	6	24666	Moderate	4391	74	56
1547	424395631	1120	15	Clairmont Rd	Tobey Rd	Georgian Dr E	430	45	2152	2240	Clairmont Rd - 2240	4058	6	24666	Moderate	4391	74	56
1546	343246004	1120	20	Clairmont Rd	Georgian Dr E	Bragg St	1112	50	6179	2240	Clairmont Rd - 2240	4058	6	24666	Moderate	4391	74	56
1545	343245999	1120	25	Clairmont Rd	Bragg St	Manville Dr	468	56	2912	2240	Clairmont Rd - 2240	4058	6	24666	Moderate	4391	74	56
1544	343245883	1120	30	Clairmont Rd	Manville Dr	Dresden Dr	450	59	2951	2240	Clairmont Rd - 2240	4058	6	24666	Moderate	4391	74	56
1349	431175670	1130	5	Clairmont Rd	Dresden Dr	Canmont Dr	389	58	2505	2250	Clairmont Rd - 2250	2853	7	18733	Moderate	4726	70	53
1348	431175673	1130	10	Clairmont Rd	Canmont Dr	Raven Hill Dr	1177	58	7586	2250	Clairmont Rd - 2250	2853	7	18733	Moderate	4726	70	53
3473	343245870	1130	15	Clairmont Rd	Raven Hill Dr	Skyland Rd	456	63	3193	2250	Clairmont Rd - 2250	2853	7	18733	Moderate	4726	70	53
3474	343245867	1130	20	Clairmont Rd	Skyland Rd	Buford Hwy	831	59	5448	2250	Clairmont Rd - 2250	2853	7	18733	Moderate	4726	70	53
2083	408860620	1140	5	Clairmont Way	Clairmont Ct	Clairmont Pl	395	23	1010	2260	Clairmont Way - 2260	1936	3	5338	Weak	1327	8	80
2259	343251664	1140	10	Clairmont Way	Somervale Ct	Clairmont Ct	428	26	1237	2260	Clairmont Way - 2260	1936	3	5338	Weak	1327	8	80
2258	343251672	1140	15	Clairmont Way	Century Blvd	Somervale Ct	1113	25	3091	2260	Clairmont Way - 2260	1936	3	5338	Weak	1327	8	80
118	431526690	1150	5	Clearview Dr	N Druid Hills Rd	EAST END	1204	23	3076	2270	Clearview Dr - 2270	1204	3	3076	Moderate	3135	12	48
3918	442732583	1160	5	Club Commons Cir	Mabry Rd	WEST END	1355	24	3613	2290	Club Commons Cir - 2290	1355	3	3613	Weak	3222	16	50
3883	343244009	1170	5	Club Pl	EAST END	Mabry Rd	655	27	1964	2310	Club Pl - 2310	655	3	1964	Weak	3207	9	51
3709	343245692	1180	5	Club Trce	Osborne Rd	WEST END	754	26	2179	2320	Club Trce - 2320	754	3	2179	Weak	2775	9	57
3845	442738787	1190	5	Club Walk Dr	Hermance Dr	WEST END	807	26	2331	2330	Club Walk Dr - 2330	807	3	2331	Moderate	2119	5	65
3844	343245285	1200	5	Colonial Dr	Peachtree Rd	Standard Dr	832	23	2125	2340	Colonial Dr - 2340	832	3	2125	Moderate	2346	7	61
123	343245271	1200	10	Colonial Dr	Standard Dr	Oglethorpe Ave	351	22	858	2350	Colonial Dr - 2350	1578	3	4064	Moderate	1440	4	76
122	343245243	1200	15	Colonial Dr	Oglethorpe Ave	Pine Grove Ave	582	23	1488	2350	Colonial Dr - 2350	1578	3	4064	Moderate	1440	4	76
5173	343254274	1200	20	Colonial Dr	Pine Grove Ave	Lenox Ridge Ct	645	24	1719	2350	Colonial Dr - 2350	1578	3	4064	Moderate	1440	4	76
121	408880153	1200	25	Colonial Dr	Lenox Ridge Ct	Lenox Walk	575	24	1534	2360	Colonial Dr - 2360	1196	3	3024	Moderate	1629	4	73

City of Brookhaven

Street Inventory and Condition Summary - Sorted by Street Name, Street Number and Block Number

GISID	Segment ID	Street Number	Block Number	Street Name	From Street	To Street	Pavement Length (ft)	Pavement Width (ft)	Pavement Area (yd2)	Agency Functional Class	Owner	Condition Summary									
												Segment Priority	Strength Rating	Condition Rating	Roughness Index (RI)	Surface Distress Index (SDI)	Pavement Condition Index (PCI)	Override PCI	Current PCI	Survey Date	Load Assoc Distresses (LAD)
120	408880152	1200	30	Colonial Dr	Lenox Walk	Matthews St	183	23	469	Local	City	1140	Moderate	Very Good	77	84	82	81	7/4/2013	9	7
119	343245248	1200	35	Colonial Dr	Matthews St	N Druid Hills Rd	438	21	1022	Local	City	1343	Moderate	Very Good	71	82	78	78	7/4/2013	6	12
2746	343246534	1210	5	Colt Dr	NW END	Remington Rd	491	25	1364	Local	City	996	Moderate	Very Good	74	89	84	83	7/4/2013	2	9
2745	343246518	1210	10	Colt Dr	Remington Rd	Chamblee Dunwoody Rd	1492	24	3980	Local	City	1219	Moderate	Very Good	83	79	80	80	7/4/2013	10	12
1363	465684207	1220	5	Conasauga Ave	Canoochee Dr	Dresden Dr	538	26	1555	Local	City	4382	Weak	Poor	46	19	28	27	7/4/2013	68	13
4858	416039670	1280	5	Converse Dr	CITY LIMITS	NE END	293	26	846	Local	City	2066	Moderate	Good	55	72	67	66	7/4/2013	17	11
3427	343245315	1290	5	Coosawattee Dr	Cartecay Dr	Tugaloo Dr	381	21	890	Local	City	3226	Weak	Marginal	60	42	48	46	7/4/2013	52	6
2535	442743726	1290	10	Coosawattee Dr	Tugaloo Dr	Ogeechee Dr	462	19	974	Local	City	2464	Weak	Fair	70	55	60	59	7/4/2013	36	9
1970	375124518	1290	15	Coosawattee Dr	Ogeechee Dr	Noel Dr	109	20	242	Local	City	1242	Moderate	Very Good	79	80	80	79	7/4/2013	11	9
1969	343245314	1290	20	Coosawattee Dr	Noel Dr	Telford Dr	180	19	380	Local	City	1876	Moderate	Good	56	76	70	69	7/4/2013	10	14
2536	343245296	1290	25	Coosawattee Dr	Telford Dr	Wayside Dr	618	17	1167	Local	City	2641	Moderate	Fair	52	59	57	56	7/4/2013	23	18
2537	343245293	1290	30	Coosawattee Dr	Wayside Dr	Briarwood Rd	633	23	1617	Local	City	2303	Moderate	Fair	77	56	63	62	7/4/2013	28	17
2539	445262507	1310	5	Coosawattee Dr	N Cliff Valley Way	NORTH END	1312	26	3790	Local	City	2964	Weak	Marginal	61	47	52	51	7/4/2013	44	8
2340	343244318	1320	5	Corporate Blvd	Northeast Expy	Buford Hwy	1518	46	7759	Local	City	2610	Moderate	Fair	54	59	57	56	7/4/2013	20	21
2525	408880158	1340	5	Cortez Ln	Coosawattee Dr	Brookhaven Garden Ln	280	22	684	Local	City	1894	Moderate	Good	66	71	69	68	7/4/2013	12	17
2523	408880160	1340	10	Cortez Ln	Brookhaven Garden Ln	Cortez Way	1168	25	3244	Local	City	2032	Strong	Good	54	73	67	66	7/4/2013	7	19
2524	408880156	1340	15	Cortez Ln	Drew Valley Rd	Cortez Way	362	24	965	Local	City	2185	Moderate	Fair	60	67	65	64	7/4/2013	13	20
2522	343245454	1340	20	Cortez Ln	Ewing Dr	Drew Valley Rd	494	27	1482	Local	City	2130	Moderate	Good	72	62	65	65	7/4/2013	22	16
2521	343245456	1340	25	Cortez Ln	Nesbitt Dr	Ewing Dr	378	26	1091	Local	City	2478	Moderate	Fair	71	54	60	59	7/4/2013	24	22
1931	343245327	1350	5	Cortez Way	Noel Dr	Ohoopee Dr	374	16	665	Local	City	3287	Moderate	Marginal	58	41	46	45	7/4/2013	36	23
2597	408880157	1350	10	Cortez Way	Cortez Ln	Noel Dr	623	19	1315	Local	City	2360	Moderate	Fair	79	53	62	61	7/4/2013	29	18
3426	343245560	1360	5	Cotswold Dr	Cove Cir	Wawona Dr	792	25	2200	Local	City	3607	Weak	Marginal	68	28	41	40	7/4/2013	56	16
1378	343245496	1370	5	Cove Cir	Wawona Ter	Drew Valley Rd	511	22	1248	Local	City	3020	Weak	Marginal	64	45	51	50	7/4/2013	47	9
3449	343245497	1370	10	Cove Cir	Cotswold Dr	Wawona Ter	421	25	1170	Local	City	2913	Moderate	Marginal	66	46	53	51	7/4/2013	37	17
3448	442752288	1370	15	Cove Cir	Wawona Dr	Cotswold Dr	2288	26	6610	Local	City	2547	Moderate	Fair	62	57	59	58	7/4/2013	30	13
3447	343245595	1370	20	Cove Cir	Gardenside Ct	Wawona Dr	280	27	840	Local	City	2742	Strong	Fair	66	50	55	54	7/4/2013	15	35
3446	343245524	1370	25	Cove Cir	Drew Valley Rd	Gardenside Ct	1099	24	2931	Local	City	3177	Moderate	Marginal	63	41	48	47	7/4/2013	33	26
3025	343246960	1380	5	Cranton Ct	Berkford Cir	NORTH END	459	26	1327	Local	City	4006	Weak	Poor	60	22	35	33	7/4/2013	62	16
3423	343245789	1390	5	Cravenridge Dr	Caldwell Rd	Tryon Rd	547	29	1764	Local	City	1993	Moderate	Good	82	61	68	67	7/4/2013	19	20
3424	442738811	1390	10	Cravenridge Dr	Tryon Rd	Pamela Dr	633	20	1406	Local	City	2084	Moderate	Good	69	65	66	65	7/4/2013	11	24
3425	343245757	1390	15	Cravenridge Dr	Pamela Dr	Tryon Rd	1608	20	3574	Local	City	2488	Moderate	Fair	72	54	60	59	7/4/2013	34	13
1227	445260878	1420	5	Crossway Dr	NW END	Redding Rd	405	32	1440	Local	City	3791	Weak	Poor	54	30	38	37	7/4/2013	59	11
2493	408860835	1460	5	Curtis Dr	Buford Hwy	N Druid Hills Rd	3387	30	11291	Local	City	2925	Weak	Marginal	66	46	53	51	7/4/2013	44	10
1228	343254345	1470	5	Cynthia Dr	Tryon Rd	Caldwell Rd	469	26	1356	Local	City	1173	Moderate	Very Good	84	80	81	80	7/4/2013	10	11

City of Brookhaven
Street Inventory and Condition Summary - Sorted by Street Name, Street Number and Block Number

GISID	Segment ID	Street Number	Block Number	Street Name	From Street	To Street	Pavement Length (ft)	Pavement Width (ft)	Pavement Area (yd2)	Condition Details										
										Pavement Type	IRI Value (mm/m)	Rutting / Transverse Profile	Trans-Long Crk - Linear Crk	Alligator Crk / Divided Slab	Map Crk / Corner Break	Edge Crk / Joint Spall	Distortions / Faulting	Bleeding / Polished Agg	Raveling / Scaling	Patching
120	408880152	1200	30	Colonial Dr	Lenox Walk	Matthews St	183	23	469	Asphalt	3.0	10.0	9.4	9.5	10.0	9.1	10.0	10.0	9.7	10.0
119	343245248	1200	35	Colonial Dr	Matthews St	N Druid Hills Rd	438	21	1022	Asphalt	3.6	10.0	8.7	9.8	10.0	9.2	10.0	10.0	9.7	10.0
2746	343246534	1210	5	Colt Dr	NW END	Remington Rd	491	25	1364	Asphalt	3.2	10.0	9.5	10.0	9.7	9.6	10.0	10.0	9.4	10.0
2745	343246518	1210	10	Colt Dr	Remington Rd	Chamblee Dunwoody Rd	1492	24	3980	Asphalt	2.5	10.0	9.5	9.7	8.6	9.1	9.7	10.0	10.0	10.0
1363	465684207	1220	5	Conasauga Ave	Canoochee Dr	Dresden Dr	538	26	1555	Asphalt	7.1	8.8	9.1	5.7	10.0	7.8	9.5	10.0	8.9	10.0
4858	416039670	1280	5	Converse Dr	CITY LIMITS	NE END	293	26	846	Asphalt	5.5	10.0	9.0	9.2	10.0	9.2	9.3	10.0	9.5	10.0
3427	343245315	1290	5	Coosawattee Dr	Cartecay Dr	Tugaloo Dr	381	21	890	Asphalt	4.9	10.0	9.7	7.5	9.9	8.7	10.0	10.0	9.4	7.4
2535	442743726	1290	10	Coosawattee Dr	Tugaloo Dr	Ogeechee Dr	462	19	974	Asphalt	3.6	10.0	9.5	8.7	9.0	7.8	10.0	10.0	10.0	8.4
1970	375124518	1290	15	Coosawattee Dr	Ogeechee Dr	Noel Dr	109	20	242	Asphalt	2.8	10.0	9.2	9.8	9.6	8.0	10.0	10.0	10.0	10.0
1969	343245314	1290	20	Coosawattee Dr	Noel Dr	Telford Dr	180	19	380	Asphalt	5.6	10.0	9.6	10.0	8.1	7.8	10.0	10.0	10.0	10.0
2536	343245296	1290	25	Coosawattee Dr	Telford Dr	Wayside Dr	618	17	1167	Asphalt	6.0	9.7	8.9	8.6	8.4	9.9	9.3	10.0	9.9	10.0
2537	343245293	1290	30	Coosawattee Dr	Wayside Dr	Briarwood Rd	633	23	1617	Asphalt	3.0	10.0	9.3	7.8	8.2	9.2	10.0	10.0	9.8	9.7
2539	445262507	1310	5	Coosawattee Dr	N Cliff Valley Way	NORTH END	1312	26	3790	Asphalt	4.6	9.7	9.4	8.1	9.3	7.8	8.1	10.0	10.0	10.0
2340	343244318	1320	5	Corporate Blvd	Northeast Expy	Buford Hwy	1518	46	7759	Asphalt	5.8	9.5	9.0	9.7	8.9	8.7	9.7	10.0	8.8	9.5
2525	408880158	1340	5	Cortez Ln	Coosawattee Dr	Brookhaven Garden Ln	280	22	684	Asphalt	4.1	10.0	8.7	9.4	8.9	9.8	10.0	10.0	10.0	9.4
2523	408880160	1340	10	Cortez Ln	Brookhaven Garden Ln	Cortez Way	1168	25	3244	Asphalt	5.7	10.0	9.1	9.8	7.8	9.9	9.9	10.0	10.0	9.5
2524	408880156	1340	15	Cortez Ln	Drew Valley Rd	Cortez Way	362	24	965	Asphalt	4.9	10.0	9.8	10.0	6.8	7.8	9.6	10.0	9.8	10.0
2522	343245454	1340	20	Cortez Ln	Ewing Dr	Drew Valley Rd	494	27	1482	Asphalt	3.4	10.0	9.7	8.7	7.6	9.1	9.4	10.0	9.8	10.0
2521	343245456	1340	25	Cortez Ln	Nesbitt Dr	Ewing Dr	378	26	1091	Asphalt	3.5	10.0	9.7	8.4	7.8	8.6	9.8	10.0	8.6	10.0
1931	343245327	1350	5	Cortez Way	Noel Dr	Ohoopce Dr	374	16	665	Asphalt	5.1	10.0	7.4	9.8	10.0	8.0	6.7	10.0	9.7	9.7
2597	408880157	1350	10	Cortez Way	Cortez Ln	Noel Dr	623	19	1315	Asphalt	2.8	10.0	8.2	8.7	9.4	8.2	10.0	10.0	10.0	9.0
3426	343245560	1360	5	Cotswold Dr	Cove Cir	Wawona Dr	792	25	2200	Asphalt	3.9	10.0	8.0	6.0	10.0	8.3	9.3	10.0	10.0	9.6
1378	343245496	1370	5	Cove Cir	Wawona Ter	Drew Valley Rd	511	22	1248	Asphalt	4.3	10.0	9.7	6.9	9.0	7.2	9.7	10.0	9.9	9.9
3449	343245497	1370	10	Cove Cir	Cotswold Dr	Wawona Ter	421	25	1170	Asphalt	4.0	10.0	8.6	8.5	9.5	7.1	10.0	10.0	9.4	8.8
3448	442752288	1370	15	Cove Cir	Wawona Dr	Cotswold Dr	2288	26	6610	Asphalt	4.5	9.9	9.1	8.8	9.9	8.5	9.5	10.0	9.1	9.1
3447	343245595	1370	20	Cove Cir	Gardenside Ct	Wawona Dr	280	27	840	Asphalt	4.0	10.0	7.7	10.0	7.6	9.4	10.0	10.0	9.3	8.4
3446	343245524	1370	25	Cove Cir	Drew Valley Rd	Gardenside Ct	1099	24	2931	Asphalt	4.5	9.2	8.8	8.3	8.7	8.5	10.0	10.0	8.3	9.8
3025	343246960	1380	5	Cranton Ct	Berkford Cir	NORTH END	459	26	1327	Asphalt	4.8	10.0	9.9	5.3	7.6	8.2	10.0	10.0	9.6	9.2
3423	343245789	1390	5	Cravenridge Dr	Caldwell Rd	Tryon Rd	547	29	1764	Asphalt	2.6	9.7	9.5	9.5	7.1	9.0	9.7	10.0	9.9	9.4
3424	442738811	1390	10	Cravenridge Dr	Tryon Rd	Pamela Dr	633	20	1406	Asphalt	3.7	10.0	9.6	9.7	8.0	9.0	10.0	10.0	8.1	9.6
3425	343245757	1390	15	Cravenridge Dr	Pamela Dr	Tryon Rd	1608	20	3574	Asphalt	3.4	9.8	9.7	8.1	8.8	9.6	9.5	10.0	9.3	9.0
1227	445260878	1420	5	Crossway Dr	NW END	Redding Rd	405	32	1440	Asphalt	5.7	9.1	9.4	5.5	10.0	8.8	10.0	10.0	8.8	10.0
2493	408860835	1460	5	Curtis Dr	Buford Hwy	N Druid Hills Rd	3387	30	11291	Asphalt	4.0	10.0	9.3	7.0	9.4	8.4	9.2	10.0	9.8	9.8
1228	343254345	1470	5	Cynthia Dr	Tryon Rd	Caldwell Rd	469	26	1356	Asphalt	2.5	10.0	10.0	9.5	8.9	9.8	9.5	10.0	9.2	10.0

City of Brookhaven

Street Inventory and Condition Summary - Sorted by Street Name, Street Number and Block Number

GISID	Segment ID	Street Number	Block Number	Street Name	From Street	To Street	Pavement Length (ft)	Pavement Width (ft)	Pavement Area (yd2)	SuperSegment Details								
										SuperSeg ID	SuperSeg Description	SuperSeg Length (ft)	SuperSeg Width (ft)	SuperSeg Area (yd2)	SuperSeg Strength Rating	SuperSeg Priority	SuperSeg LAD	SuperSeg PCI
120	408880152	1200	30	Colonial Dr	Lenox Walk	Matthews St	183	23	469	2360	Colonial Dr - 2360	1196	3	3024	Moderate	1629	4	73
119	343245248	1200	35	Colonial Dr	Matthews St	N Druid Hills Rd	438	21	1022	2360	Colonial Dr - 2360	1196	3	3024	Moderate	1629	4	73
2746	343246534	1210	5	Colt Dr	NW END	Remington Rd	491	25	1364	2370	Colt Dr - 2370	1983	3	5344	Moderate	1162	4	81
2745	343246518	1210	10	Colt Dr	Remington Rd	Chamblee Dunwoody Rd	1492	24	3980	2370	Colt Dr - 2370	1983	3	5344	Moderate	1162	4	81
1363	465684207	1220	5	Conasauga Ave	Canooshee Dr	Dresden Dr	538	26	1555	2380	Conasauga Ave - 2380	538	3	1555	Weak	4747	11	27
4858	416039670	1280	5	Converse Dr	CITY LIMITS	NE END	293	26	846	2390	Converse Dr - 2390	293	3	846	Moderate	2066	1	66
3427	343245315	1290	5	Coosawattee Dr	Cartecay Dr	Tugaloo Dr	381	21	890	2400	Coosawattee Dr - 2400	381	2	890	Weak	3495	5	46
2535	442743726	1290	10	Coosawattee Dr	Tugaloo Dr	Ogeechee Dr	462	19	974	2410	Coosawattee Dr - 2410	2002	2	4381	Moderate	2333	11	61
1970	375124518	1290	15	Coosawattee Dr	Ogeechee Dr	Noel Dr	109	20	242	2410	Coosawattee Dr - 2410	2002	2	4381	Moderate	2333	11	61
1969	343245314	1290	20	Coosawattee Dr	Noel Dr	Telford Dr	180	19	380	2410	Coosawattee Dr - 2410	2002	2	4381	Moderate	2333	11	61
2536	343245296	1290	25	Coosawattee Dr	Telford Dr	Wayside Dr	618	17	1167	2410	Coosawattee Dr - 2410	2002	2	4381	Moderate	2333	11	61
2537	343245293	1290	30	Coosawattee Dr	Wayside Dr	Briarwood Rd	633	23	1617	2410	Coosawattee Dr - 2410	2002	2	4381	Moderate	2333	11	61
2539	445262507	1310	5	Coosawattee Dr	N Cliff Valley Way	NORTH END	1312	26	3790	2420	Coosawattee Dr - 2420	1312	3	3790	Weak	3211	17	51
2340	343244318	1320	5	Corporate Blvd	Northeast Expy	Buford Hwy	1518	46	7759	2430	Corporate Blvd - 2430	1518	5	7759	Moderate	2610	16	56
2525	408880158	1340	5	Cortez Ln	Coosawattee Dr	Brookhaven Garden Ln	280	22	684	2440	Cortez Ln - 2440	1809	3	4892	Strong	1872	4	66
2523	408880160	1340	10	Cortez Ln	Brookhaven Garden Ln	Cortez Way	1168	25	3244	2440	Cortez Ln - 2440	1809	3	4892	Strong	1872	4	66
2524	408880156	1340	15	Cortez Ln	Drew Valley Rd	Cortez Way	362	24	965	2440	Cortez Ln - 2440	1809	3	4892	Strong	1872	4	66
2522	343245454	1340	20	Cortez Ln	Ewing Dr	Drew Valley Rd	494	27	1482	2450	Cortez Ln - 2450	872	3	2573	Moderate	2277	6	62
2521	343245456	1340	25	Cortez Ln	Nesbitt Dr	Ewing Dr	378	26	1091	2450	Cortez Ln - 2450	872	3	2573	Moderate	2277	6	62
1931	343245327	1350	5	Cortez Way	Noel Dr	Ohoospee Dr	374	16	665	2460	Cortez Way - 2460	997	2	1980	Moderate	2671	6	55
2597	408880157	1350	10	Cortez Way	Cortez Ln	Noel Dr	623	19	1315	2460	Cortez Way - 2460	997	2	1980	Moderate	2671	6	55
3426	343245560	1360	5	Cotswold Dr	Cove Cir	Wawona Dr	792	25	2200	2470	Cotswold Dr - 2470	792	3	2200	Weak	3908	12	40
1378	343245496	1370	5	Cove Cir	Wawona Ter	Drew Valley Rd	511	22	1248	2480	Cove Cir - 2480	4599	3	12798	Moderate	2783	41	54
3449	343245497	1370	10	Cove Cir	Cotswold Dr	Wawona Ter	421	25	1170	2480	Cove Cir - 2480	4599	3	12798	Moderate	2783	41	54
3448	442752288	1370	15	Cove Cir	Wawona Dr	Cotswold Dr	2288	26	6610	2480	Cove Cir - 2480	4599	3	12798	Moderate	2783	41	54
3447	343245595	1370	20	Cove Cir	Gardenside Ct	Wawona Dr	280	27	840	2480	Cove Cir - 2480	4599	3	12798	Moderate	2783	41	54
3446	343245524	1370	25	Cove Cir	Drew Valley Rd	Gardenside Ct	1099	24	2931	2480	Cove Cir - 2480	4599	3	12798	Moderate	2783	41	54
3025	343246960	1380	5	Cranton Ct	Berkford Cir	NORTH END	459	26	1327	2490	Cranton Ct - 2490	459	3	1327	Weak	4340	8	33
3423	343245789	1390	5	Cravenridge Dr	Caldwell Rd	Tryon Rd	547	29	1764	2500	Cravenridge Dr - 2500	2788	2	6744	Moderate	2274	17	62
3424	442738811	1390	10	Cravenridge Dr	Tryon Rd	Pamela Dr	633	20	1406	2500	Cravenridge Dr - 2500	2788	2	6744	Moderate	2274	17	62
3425	343245757	1390	15	Cravenridge Dr	Pamela Dr	Tryon Rd	1608	20	3574	2500	Cravenridge Dr - 2500	2788	2	6744	Moderate	2274	17	62
1227	445260878	1420	5	Crossway Dr	NW END	Redding Rd	405	32	1440	2510	Crossway Dr - 2510	405	4	1440	Weak	4107	8	37
2493	408860835	1460	5	Curtis Dr	Buford Hwy	N Druid Hills Rd	3387	30	11291	2520	Curtis Dr - 2520	3387	3	11291	Weak	3169	50	51
1228	343254345	1470	5	Cynthia Dr	Tryon Rd	Caldwell Rd	469	26	1356	2530	Cynthia Dr - 2530	469	3	1356	Moderate	1173	1	80

City of Brookhaven

Street Inventory and Condition Summary - Sorted by Street Name, Street Number and Block Number

GISID	Segment ID	Street Number	Block Number	Street Name	From Street	To Street	Pavement Length (ft)	Pavement Width (ft)	Pavement Area (yd2)	Agency Functional Class	Owner	Condition Summary									
												Segment Priority	Strength Rating	Condition Rating	Roughness Index (RI)	Surface Distress Index (SDI)	Pavement Condition Index (PCI)	Override PCI	Current PCI	Survey Date	Load Assoc Distresses (LAD)
1238	446992291	1510	5	Davertry Way	Bankshill Row	WEST END	254	34	958	Local	City	4350	Moderate	Poor	31	27	28	28	7/4/2013	47	25
3915	445259046	1520	5	Devine Cir	Osborne Rd	WEST END	886	27	2657	Local	City	3280	Moderate	Marginal	70	35	47	45	7/4/2013	38	27
10034		5260	5	Devine Cir	Osborne Rd	West End	132	17	249	Local	City	4271	Weak	Poor	35	27	30	29	7/4/2013	67	6
3715	343245701	1540	5	Dickson St	SOUTH END	Windsor Pkwy	562	25	1561	Local	City	3313	Moderate	Marginal	49	44	46	45	7/4/2013	33	23
1475	343245439	1550	5	Dogwood Ter	Wilford Dr	E Osborne Rd	868	22	2121	Local	City	3441	Weak	Marginal	72	30	44	43	7/4/2013	55	15
1677	343246488	1580	5	Donaldson Dr	Donaldson Dr	Runnymede Rd	161	26	466	Collector	City	2451	Moderate	Fair	51	65	60	59	7/4/2013	17	19
3009	343246367	1580	10	Donaldson Dr	Runnymede Rd	Bubbling Creek Rd	1124	25	3121	Collector	City	1518	Moderate	Very Good	81	73	75	75	7/4/2013	10	17
3010	442738608	1580	15	Donaldson Dr	Bubbling Creek Rd	Park Creek Ln	410	28	1276	Collector	City	1625	Weak	Good	82	70	74	73	7/4/2013	25	5
1676	343246360	1580	20	Donaldson Dr	Park Creek Ln	Donaldson Ct	208	26	601	Collector	City	1326	Moderate	Very Good	93	72	79	78	7/4/2013	4	24
1675	343246355	1580	25	Donaldson Dr	Donaldson Ct	Idlewood Oaks Ct	363	26	1047	Collector	City	1676	Moderate	Good	92	63	73	72	7/4/2013	20	17
3011	408858343	1580	30	Donaldson Dr	Idlewood Oaks Ct	Blair Cir	440	27	1319	Collector	City	1991	Moderate	Good	70	67	68	67	7/4/2013	15	19
1674	343246341	1580	35	Donaldson Dr	Blair Cir	Simpson Cir	496	31	1708	Collector	City	1506	Moderate	Very Good	78	75	76	75	7/4/2013	12	14
1229	408858366	1580	40	Donaldson Dr	Simpson Cir	Johnson Ferry Rd	413	33	1514	Collector	City	1681	Moderate	Good	86	66	73	72	7/4/2013	22	12
3946	343282687	1590	5	Dorby Close	Dorby Park Dr	NE END	198	32	704	Local	City	3045	Weak	Marginal	60	46	51	49	7/4/2013	47	7
3838	343282686	1600	5	Dorby Park Dr	Osborne Rd	Dorby Close	389	22	951	Local	City	3045	Weak	Marginal	61	45	51	49	7/4/2013	47	8
3837	343282685	1600	10	Dorby Park Dr	Dorby Close	EAST END	237	35	922	Local	City	3408	Moderate	Marginal	52	41	44	43	7/4/2013	40	20
695	343246407	1610	5	Downing Ln	Ives Ct	NORTH END	183	39	791	Local	City	3202	Moderate	Marginal	63	40	48	47	7/4/2013	42	18
4445	343246405	1610	10	Downing Ln	Byrnwyck Pl	Ives Ct	310	26	895	Local	City	3232	Weak	Marginal	69	37	47	46	7/4/2013	52	12
1105	424393731	1620	5	Dresden Dr	Ramp	Peachtree Rd	184	46	938	Arterial	City	2619	Moderate	Fair	57	58	58	56	7/4/2013	25	17
1106	424395393	1620	10	Dresden Dr	Apple Valley Rd	Ramp	546	43	2611	Arterial	City	1620	Weak	Good	84	69	74	73	7/4/2013	22	9
3488	343254415	1620	15	Dresden Dr	Fernwood Cir	Apple Valley Rd	903	37	3713	Arterial	City	2304	Weak	Fair	74	58	63	62	7/4/2013	33	10
1335	343254412	1620	20	Dresden Dr	Ellijay Dr	Fernwood Cir	532	39	2305	Arterial	City	2618	Moderate	Fair	68	53	58	56	7/4/2013	30	17
3487	442755251	1620	25	Dresden Dr	Caldwell Rd	Ellijay Dr	172	39	746	Arterial	City	2366	Moderate	Fair	67	59	62	61	7/4/2013	33	8
1336	343245408	1620	30	Dresden Dr	Appalachee Dr	Caldwell Rd	453	33	1661	Arterial	City	1918	Weak	Good	78	65	70	68	7/4/2013	27	8
1337	465684227	1620	35	Dresden Dr	Camille Dr	Appalachee Dr	511	40	2270	Arterial	City	951	Moderate	Very Good	91	82	85	84	7/4/2013	10	8
1338	343245413	1620	40	Dresden Dr	Conasauga Ave	Camille Dr	189	38	797	Arterial	City	1365	Weak	Very Good	88	73	78	77	7/4/2013	18	8
1339	343245415	1620	45	Dresden Dr	Grant Dr	Conasauga Ave	129	38	543	Arterial	City	2406	Weak	Fair	96	44	61	60	7/4/2013	47	8
3486	424395448	1620	50	Dresden Dr	N Thompson Rd	Grant Dr	442	34	1669	Arterial	City	1765	Moderate	Good	84	65	71	71	7/4/2013	22	12
1340	424395454	1620	55	Dresden Dr	Thompson Rd	N Thompson Rd	38	44	186	Arterial	City	2171	Weak	Good	77	60	65	64	7/4/2013	30	11
1341	343245557	1620	60	Dresden Dr	Wayland Cir	Thompson Rd	719	37	2955	Arterial	City	2196	Moderate	Fair	77	58	65	63	7/4/2013	29	12
3485	343245565	1620	65	Dresden Dr	Ashford Rd	Wayland Cir	630	37	2592	Arterial	City	1959	Moderate	Good	78	64	69	67	7/4/2013	20	16
3484	424395461	1620	70	Dresden Dr	Winding Ln	Ashford Rd	973	40	4325	Arterial	City	2095	Weak	Good	81	60	67	65	7/4/2013	29	11
1342	424395459	1620	75	Dresden Dr	Brookline Cir	Winding Ln	575	43	2747	Arterial	City	2036	Weak	Good	78	63	68	66	7/4/2013	28	9
3483	424395494	1620	80	Dresden Dr	Carlton Pl	Brookline Cir	486	37	1996	Arterial	City	1623	Moderate	Good	82	70	74	73	7/4/2013	18	13

City of Brookhaven
Street Inventory and Condition Summary - Sorted by Street Name, Street Number and Block Number

GISID	Segment ID	Street Number	Block Number	Street Name	From Street	To Street	Pavement Length (ft)	Pavement Width (ft)	Pavement Area (yd2)	Condition Details										
										Pavement Type	IRI Value (mm/m)	Rutting / Transverse Profile	Trans-Long Crk - Linear Crk	Alligator Crk / Divided Slab	Map Crk / Corner Break	Edge Crk / Joint Spall	Distortions / Faulting	Bleeding / Polished Agg	Raveling / Scaling	Patching
1238	446992291	1510	5	Daventry Way	Bankshill Row	WEST END	254	34	958	Asphalt	11.1	9.0	7.8	6.7	10.0	9.5	9.7	10.0	8.6	10.0
3915	445259046	1520	5	Devine Cir	Osborne Rd	WEST END	886	27	2657	Asphalt	3.6	10.0	9.0	7.6	7.6	9.7	10.0	10.0	8.8	8.4
10034		5260	5	Devine Cir	Osborne Rd	West End	132	17	249	Asphalt	9.8	10.0	9.3	4.1	10.0	10.0	8.9	10.0	10.0	10.0
3715	343245701	1540	5	Dickson St	SOUTH END	Windsor Pkwy	562	25	1561	Asphalt	6.6	9.8	9.0	9.1	7.3	8.6	9.8	10.0	10.0	8.3
1475	343245439	1550	5	Dogwood Ter	Wilford Dr	E Osborne Rd	868	22	2121	Asphalt	3.4	9.3	9.0	7.2	8.9	8.8	9.3	10.0	9.9	8.8
1677	343246488	1580	5	Donaldson Dr	Donaldson Dr	Runnymede Rd	161	26	466	Asphalt	6.2	10.0	8.9	10.0	8.8	8.7	9.7	10.0	9.5	8.8
3009	343246367	1580	10	Donaldson Dr	Runnymede Rd	Bubbling Creek Rd	1124	25	3121	Asphalt	2.7	9.5	9.9	10.0	8.1	9.0	10.0	10.0	8.9	9.9
3010	442738608	1580	15	Donaldson Dr	Bubbling Creek Rd	Park Creek Ln	410	28	1276	Asphalt	2.6	10.0	10.0	7.9	9.0	9.6	10.0	10.0	10.0	9.8
1676	343246360	1580	20	Donaldson Dr	Park Creek Ln	Donaldson Ct	208	26	601	Asphalt	1.9	10.0	9.0	10.0	7.1	9.1	10.0	10.0	10.0	10.0
1675	343246355	1580	25	Donaldson Dr	Donaldson Ct	Idlewood Oaks Ct	363	26	1047	Asphalt	1.9	10.0	9.2	8.5	8.1	8.9	10.0	10.0	10.0	10.0
3011	408858343	1580	30	Donaldson Dr	Idlewood Oaks Ct	Blair Cir	440	27	1319	Asphalt	3.6	10.0	9.9	9.5	6.8	7.9	10.0	10.0	10.0	10.0
1674	343246341	1580	35	Donaldson Dr	Blair Cir	Simpson Cir	496	31	1708	Asphalt	2.9	10.0	9.1	9.5	9.1	9.4	10.0	10.0	9.7	9.4
1229	408858366	1580	40	Donaldson Dr	Simpson Cir	Johnson Ferry Rd	413	33	1514	Asphalt	2.3	10.0	9.4	8.3	8.8	8.9	10.0	10.0	9.9	10.0
3946	343282687	1590	5	Dorby Close	Dorby Park Dr	NE END	198	32	704	Asphalt	4.9	10.0	9.2	6.6	10.0	8.9	10.0	10.0	10.0	9.0
3838	343282686	1600	5	Dorby Park Dr	Osborne Rd	Dorby Close	389	22	951	Asphalt	4.7	7.5	9.0	9.3	10.0	8.5	10.0	10.0	10.0	8.7
3837	343282685	1600	10	Dorby Park Dr	Dorby Close	EAST END	237	35	922	Asphalt	6.1	8.9	7.7	7.5	10.0	9.1	10.0	10.0	9.8	9.9
695	343246407	1610	5	Downing Ln	Ives Ct	NORTH END	183	39	791	Asphalt	4.5	10.0	8.2	6.8	10.0	7.9	10.0	10.0	9.4	10.0
4445	343246405	1610	10	Downing Ln	Byrnwyck Pl	Ives Ct	310	26	895	Asphalt	3.7	10.0	8.8	6.7	10.0	8.3	10.0	10.0	9.6	8.7
1105	424393731	1620	5	Dresden Dr	Ramp	Peachtree Rd	184	46	938	Asphalt	5.3	8.5	8.5	9.5	10.0	9.2	9.7	10.0	9.0	10.0
1106	424395393	1620	10	Dresden Dr	Apple Valley Rd	Ramp	546	43	2611	Asphalt	2.5	9.2	9.4	9.3	10.0	8.3	10.0	10.0	9.2	10.0
3488	343254415	1620	15	Dresden Dr	Fernwood Cir	Apple Valley Rd	903	37	3713	Asphalt	3.2	8.4	9.1	9.3	10.0	8.7	10.0	10.0	9.5	9.5
1335	343254412	1620	20	Dresden Dr	Elijay Dr	Fernwood Cir	532	39	2305	Asphalt	3.9	8.3	8.3	8.9	10.0	10.0	10.0	10.0	9.4	9.5
3487	442755251	1620	25	Dresden Dr	Caldwell Rd	Elijay Dr	172	39	746	Asphalt	3.9	7.6	9.5	10.0	10.0	10.0	9.2	10.0	9.3	9.4
1336	343245408	1620	30	Dresden Dr	Appalachee Dr	Caldwell Rd	453	33	1661	Asphalt	2.9	8.5	9.4	10.0	10.0	9.2	10.0	10.0	9.5	9.0
1337	465684227	1620	35	Dresden Dr	Camille Dr	Appalachee Dr	511	40	2270	Asphalt	2.0	10.0	9.4	9.8	10.0	9.8	10.0	10.0	9.4	9.2
1338	343245413	1620	40	Dresden Dr	Conasauga Ave	Camille Dr	189	38	797	Asphalt	2.2	8.7	9.4	10.0	10.0	8.6	10.0	10.0	9.3	10.0
1339	343245415	1620	45	Dresden Dr	Grant Dr	Conasauga Ave	129	38	543	Asphalt	1.7	6.7	9.4	8.7	10.0	9.4	10.0	10.0	9.4	10.0
3486	424395448	1620	50	Dresden Dr	N Thompson Rd	Grant Dr	442	34	1669	Asphalt	2.4	9.1	8.8	9.5	10.0	9.7	10.0	10.0	9.5	9.0
1340	424395454	1620	55	Dresden Dr	Thompson Rd	N Thompson Rd	38	44	186	Asphalt	3.0	7.1	9.0	10.0	10.0	9.6	10.0	10.0	9.5	10.0
1341	343245557	1620	60	Dresden Dr	Wayland Cir	Thompson Rd	719	37	2955	Asphalt	2.9	8.0	8.7	10.0	10.0	9.1	9.9	10.0	9.6	9.3
3485	343245565	1620	65	Dresden Dr	Ashford Rd	Wayland Cir	630	37	2592	Asphalt	2.8	8.8	8.6	10.0	10.0	9.6	9.7	10.0	9.1	9.4
3484	424395461	1620	70	Dresden Dr	Winding Ln	Ashford Rd	973	40	4325	Asphalt	2.7	8.3	9.3	9.3	10.0	10.0	10.0	10.0	9.0	9.2
1342	424395459	1620	75	Dresden Dr	Brookline Cir	Winding Ln	575	43	2747	Asphalt	2.9	8.2	9.3	9.7	10.0	8.7	10.0	10.0	9.4	9.7
3483	424395494	1620	80	Dresden Dr	Carlton Pl	Brookline Cir	486	37	1996	Asphalt	2.6	8.8	8.9	9.8	10.0	9.1	10.0	10.0	9.4	9.9

City of Brookhaven

Street Inventory and Condition Summary - Sorted by Street Name, Street Number and Block Number

GISID	Segment ID	Street Number	Block Number	Street Name	From Street	To Street	Pavement Length (ft)	Pavement Width (ft)	Pavement Area (yd2)	SuperSegment Details								
										SuperSeg ID	SuperSeg Description	SuperSeg Length (ft)	SuperSeg Width (ft)	SuperSeg Area (yd2)	SuperSeg Strength Rating	SuperSeg Priority	SuperSeg LAD	SuperSeg PCI
1238	446992291	1510	5	Davertry Way	Bankshill Row	WEST END	254	34	958	2540	Davertry Way - 2540	254	4	958	Moderate	4350	5	28
3915	445259046	1520	5	Devine Cir	Osborne Rd	WEST END	886	27	2657	2550	Devine Cir - 2550	886	3	2657	Moderate	3280	10	45
10034		5260	5	Devine Cir	Osborne Rd	West End	132	17	249	4120	Devine Cir - 4120	132	2	249	Weak	4627	2	29
3715	343245701	1540	5	Dickson St	SOUTH END	Windsor Pkwy	562	25	1561	2560	Dickson St - 2560	562	3	1561	Moderate	3313	5	45
1475	343245439	1550	5	Dogwood Ter	Wilford Dr	E Osborne Rd	868	22	2121	2570	Dogwood Ter - 2570	868	2	2121	Weak	3728	12	43
1677	343246488	1580	5	Donaldson Dr	Donaldson Dr	Runnymede Rd	161	26	466	2580	Donaldson Dr - 2580	3614	3	11053	Moderate	2201	17	72
3009	343246367	1580	10	Donaldson Dr	Runnymede Rd	Bubbling Creek Rd	1124	25	3121	2580	Donaldson Dr - 2580	3614	3	11053	Moderate	2201	17	72
3010	442738608	1580	15	Donaldson Dr	Bubbling Creek Rd	Park Creek Ln	410	28	1276	2580	Donaldson Dr - 2580	3614	3	11053	Moderate	2201	17	72
1676	343246360	1580	20	Donaldson Dr	Park Creek Ln	Donaldson Ct	208	26	601	2580	Donaldson Dr - 2580	3614	3	11053	Moderate	2201	17	72
1675	343246355	1580	25	Donaldson Dr	Donaldson Ct	Idlewood Oaks Ct	363	26	1047	2580	Donaldson Dr - 2580	3614	3	11053	Moderate	2201	17	72
3011	408858343	1580	30	Donaldson Dr	Idlewood Oaks Ct	Blair Cir	440	27	1319	2580	Donaldson Dr - 2580	3614	3	11053	Moderate	2201	17	72
1674	343246341	1580	35	Donaldson Dr	Blair Cir	Simpson Cir	496	31	1708	2580	Donaldson Dr - 2580	3614	3	11053	Moderate	2201	17	72
1229	408858366	1580	40	Donaldson Dr	Simpson Cir	Johnson Ferry Rd	413	33	1514	2580	Donaldson Dr - 2580	3614	3	11053	Moderate	2201	17	72
3946	343282687	1590	5	Dorby Close	Dorby Park Dr	NE END	198	32	704	2590	Dorby Close - 2590	198	4	704	Weak	3299	3	49
3838	343282686	1600	5	Dorby Park Dr	Osborne Rd	Dorby Close	389	22	951	2600	Dorby Park Dr - 2600	626	3	1874	Weak	3492	8	46
3837	343282685	1600	10	Dorby Park Dr	Dorby Close	EAST END	237	35	922	2600	Dorby Park Dr - 2600	626	3	1874	Weak	3492	8	46
695	343246407	1610	5	Downing Ln	Ives Ct	NORTH END	183	39	791	2610	Downing Ln - 2610	492	3	1686	Weak	3486	8	46
4445	343246405	1610	10	Downing Ln	Byrnwyck Pl	Ives Ct	310	26	895	2610	Downing Ln - 2610	492	3	1686	Weak	3486	8	46
1105	424393731	1620	5	Dresden Dr	Ramp	Peachtree Rd	184	46	938	2620	Dresden Dr - 2620	4190	4	17622	Weak	3397	44	68
1106	424395393	1620	10	Dresden Dr	Apple Valley Rd	Ramp	546	43	2611	2620	Dresden Dr - 2620	4190	4	17622	Weak	3397	44	68
3488	343254415	1620	15	Dresden Dr	Fernwood Cir	Apple Valley Rd	903	37	3713	2620	Dresden Dr - 2620	4190	4	17622	Weak	3397	44	68
1335	343254412	1620	20	Dresden Dr	Elijay Dr	Fernwood Cir	532	39	2305	2620	Dresden Dr - 2620	4190	4	17622	Weak	3397	44	68
3487	442755251	1620	25	Dresden Dr	Caldwell Rd	Elijay Dr	172	39	746	2620	Dresden Dr - 2620	4190	4	17622	Weak	3397	44	68
1336	343245408	1620	30	Dresden Dr	Appalachee Dr	Caldwell Rd	453	33	1661	2620	Dresden Dr - 2620	4190	4	17622	Weak	3397	44	68
1337	465684227	1620	35	Dresden Dr	Camille Dr	Appalachee Dr	511	40	2270	2620	Dresden Dr - 2620	4190	4	17622	Weak	3397	44	68
1338	343245413	1620	40	Dresden Dr	Conasauga Ave	Camille Dr	189	38	797	2620	Dresden Dr - 2620	4190	4	17622	Weak	3397	44	68
1339	343245415	1620	45	Dresden Dr	Grant Dr	Conasauga Ave	129	38	543	2620	Dresden Dr - 2620	4190	4	17622	Weak	3397	44	68
3486	424395448	1620	50	Dresden Dr	N Thompson Rd	Grant Dr	442	34	1669	2620	Dresden Dr - 2620	4190	4	17622	Weak	3397	44	68
1340	424395454	1620	55	Dresden Dr	Thompson Rd	N Thompson Rd	38	44	186	2620	Dresden Dr - 2620	4190	4	17622	Weak	3397	44	68
1341	343245557	1620	60	Dresden Dr	Wayland Cir	Thompson Rd	719	37	2955	2630	Dresden Dr - 2630	5438	5	24877	Moderate	3132	58	69
3485	343245565	1620	65	Dresden Dr	Ashford Rd	Wayland Cir	630	37	2592	2630	Dresden Dr - 2630	5438	5	24877	Moderate	3132	58	69
3484	424395461	1620	70	Dresden Dr	Winding Ln	Ashford Rd	973	40	4325	2630	Dresden Dr - 2630	5438	5	24877	Moderate	3132	58	69
1342	424395459	1620	75	Dresden Dr	Brookline Cir	Winding Ln	575	43	2747	2630	Dresden Dr - 2630	5438	5	24877	Moderate	3132	58	69
3483	424395494	1620	80	Dresden Dr	Carlton Pl	Brookline Cir	486	37	1996	2630	Dresden Dr - 2630	5438	5	24877	Moderate	3132	58	69

City of Brookhaven

Street Inventory and Condition Summary - Sorted by Street Name, Street Number and Block Number

GISID	Segment ID	Street Number	Block Number	Street Name	From Street	To Street	Pavement Length (ft)	Pavement Width (ft)	Pavement Area (yd2)	Agency Functional Class	Owner	Condition Summary									
												Segment Priority	Strength Rating	Condition Rating	Roughness Index (RI)	Surface Distress Index (SDI)	Pavement Condition Index (PCI)	Override PCI	Current PCI	Survey Date	Load Assoc Distresses (LAD)
3482	343245616	1620	85	Dresden Dr	Skyland Dr	Carlton Pl	371	36	1486	Arterial	City	1578	Moderate	Good	86	69	75	74	7/4/2013	20	11
1343	343245631	1620	90	Dresden Dr	Archway Dr	Skyland Dr	772	35	3001	Arterial	City	2419	Moderate	Fair	70	57	61	60	7/4/2013	30	13
1344	343245881	1620	95	Dresden Dr	Clairmont Rd	Archway Dr	912	57	5775	Arterial	City	1330	Moderate	Very Good	89	74	79	78	7/4/2013	15	11
3633	424393733	3610	5	Dresden Dr (Ramp)	Peachtree Rd	Dresden Dr	92	18	184	Local	City	423	Moderate	Excellent	88	97	94	93	7/4/2013	0	3
2607	343245515	1630	5	Drew Valley Rd	E Drew Valley Rd	Buford Hwy	491	27	1473	Local	City	2301	Moderate	Fair	68	60	63	62	7/4/2013	20	20
2606	343245510	1630	10	Drew Valley Rd	Burch Cir	E Drew Valley Rd	648	26	1873	Local	City	1884	Moderate	Good	78	65	70	69	7/4/2013	16	19
2605	343245469	1630	15	Drew Valley Rd	Burch Cir SW	Burch Cir	1192	25	3310	Local	City	2302	Moderate	Fair	70	59	63	62	7/4/2013	22	19
2604	343245463	1630	20	Drew Valley Rd	Poplar Springs Dr	Burch Cir	632	25	1757	Local	City	2267	Moderate	Fair	68	61	63	62	7/4/2013	26	13
2603	343245449	1630	25	Drew Valley Rd	Nesbitt Dr	Poplar Springs Dr	387	25	1074	Local	City	1652	Moderate	Good	73	73	73	72	7/4/2013	10	17
2602	343245446	1630	30	Drew Valley Rd	Briarwood Way	Nesbitt Dr	882	26	2547	Local	City	1865	Moderate	Good	56	77	70	69	7/4/2013	20	4
2601	343245304	1630	35	Drew Valley Rd	Cortez Ln	Briarwood Way	279	26	805	Local	City	1873	Moderate	Good	68	71	70	69	7/4/2013	8	21
1930	343245305	1630	40	Drew Valley Rd	Bynum Rd	Cortez Ln	308	32	1094	Local	City	2009	Moderate	Good	70	66	68	67	7/4/2013	14	20
2600	343245472	1630	45	Drew Valley Rd	Bynum Rd	Bynum Rd SW	1201	26	3470	Local	City	2396	Moderate	Fair	65	59	61	60	7/4/2013	29	12
1395	343245474	1630	50	Drew Valley Rd	Ewing Dr	Bynum Rd	375	25	1042	Local	City	2062	Strong	Good	72	64	67	66	7/4/2013	3	33
3419	343245478	1630	55	Drew Valley Rd	Nesbitt Dr	Ewing Dr	385	25	1069	Local	City	1971	Moderate	Good	69	68	68	67	7/4/2013	9	23
1396	343245479	1630	60	Drew Valley Rd	Thompson Rd	Nesbitt Dr	92	27	277	Local	City	1293	Moderate	Very Good	71	83	79	78	7/4/2013	6	10
1397	343245489	1630	65	Drew Valley Rd	Poplar Springs Dr	Thompson Rd	274	24	730	Local	City	1872	Moderate	Good	77	66	70	69	7/4/2013	24	10
1398	343245491	1630	70	Drew Valley Rd	Cove Cir	Poplar Springs Dr	599	24	1598	Local	City	3080	Weak	Marginal	66	42	50	49	7/4/2013	52	6
3418	343245494	1630	75	Drew Valley Rd	Wawona Dr	Cove Cir	809	26	2337	Local	City	2249	Weak	Fair	73	59	64	63	7/4/2013	37	4
3417	343245513	1630	80	Drew Valley Rd	E Drew Valley Rd	Wawona Dr	254	23	648	Local	City	2437	Weak	Fair	74	54	60	59	7/4/2013	44	2
3416	343245516	1630	85	Drew Valley Rd	Cove Cir	E Drew Valley Rd	283	23	724	Local	City	2933	Weak	Marginal	67	45	52	51	7/4/2013	54	0
3415	408880162	1630	90	Drew Valley Rd	Skyland Trl	Cove Cir	496	28	1542	Local	City	3085	Weak	Marginal	78	36	50	49	7/4/2013	46	18
1399	408880165	1630	95	Drew Valley Rd	Skyland Trl	Skyland Dr	995	27	2985	Local	City	2900	Weak	Marginal	70	44	53	52	7/4/2013	43	12
5172	445262515	1640	5	Druid Knoll Dr	N Druid Hills Rd	EAST END	1571	22	3840	Local	City	3114	Moderate	Marginal	49	49	49	48	7/4/2013	41	10
4453	408880356	1660	5	Duberry Ct	S Johnson Ferry Rd	NORTH END	1016	28	3162	Local	City	2687	Moderate	Fair	72	48	56	55	7/4/2013	36	15
1581	343245762	1670	5	Duke Rd	Ashburn Ln	Parkridge Dr	205	22	502	Local	City	3474	Moderate	Marginal	59	36	43	42	7/4/2013	48	16
1582	343245763	1670	10	Duke Rd	Skyland Dr	Ashburn Ln	446	20	992	Local	City	2695	Weak	Fair	75	47	56	55	7/4/2013	42	11
1583	343245768	1670	15	Duke Rd	Duncan Dr	Skyland Dr	969	21	2261	Local	City	3282	Weak	Marginal	61	39	47	45	7/4/2013	54	6
1584	343245773	1670	20	Duke Rd	Georgian Dr W	Duncan Dr	876	23	2239	Local	City	2896	Weak	Marginal	73	43	53	52	7/4/2013	50	7
1585	343246005	1670	25	Duke Rd	Georgian Dr E	Georgian Dr W	148	24	394	Local	City	3622	Weak	Marginal	50	36	41	40	7/4/2013	62	1
4044	343281911	1680	5	Dunbarton Trce	Osborne Rd	WEST END	859	27	2576	Local	City	3421	Moderate	Marginal	69	32	44	43	7/4/2013	48	20
3177	343245771	1690	5	Duncan Dr	Duke Rd	Georgian Ter	491	21	1145	Local	City	3250	Weak	Marginal	63	39	47	46	7/4/2013	52	9
3178	343245770	1690	10	Duncan Dr	Bragg St	Duke Rd	408	21	951	Local	City	2600	Weak	Fair	85	45	58	57	7/4/2013	52	4
2769	343282670	1700	5	Duncannon Ct	SOUTH END	Bonnington Ct	304	36	1217	Local	City	2612	Moderate	Fair	65	54	57	56	7/4/2013	33	13

City of Brookhaven
Street Inventory and Condition Summary - Sorted by Street Name, Street Number and Block Number

GISID	Segment ID	Street Number	Block Number	Street Name	From Street	To Street	Pavement Length (ft)	Pavement Width (ft)	Pavement Area (yd2)	Condition Details										
										Pavement Type	IRI Value (mm/m)	Rutting / Transverse Profile	Trans-Long Crk - Linear Crk	Alligator Crk / Divided Slab	Map Crk / Corner Break	Edge Crk / Joint Spall	Distortions / Faulting	Bleeding / Polished Agg	Raveling / Scaling	Patching
3482	343245616	1620	85	Dresden Dr	Skyland Dr	Carlton Pl	371	36	1486	Asphalt	2.3	8.5	9.1	10.0	10.0	8.7	10.0	10.0	9.3	10.0
1343	343245631	1620	90	Dresden Dr	Archway Dr	Skyland Dr	772	35	3001	Asphalt	3.7	8.3	8.9	10.0	10.0	9.0	10.0	10.0	9.2	8.9
1344	343245881	1620	95	Dresden Dr	Clairmont Rd	Archway Dr	912	57	5775	Asphalt	2.1	9.4	9.3	9.8	10.0	8.9	9.7	10.0	9.1	10.0
3633	424393733	3610	5	Dresden Dr (Ramp)	Peachtree Rd	Dresden Dr	92	18	184	Asphalt	6.4	10.0	9.8	10.0	10.0	10.0	10.0	10.0	9.7	10.0
2607	343245515	1630	5	Drew Valley Rd	E Drew Valley Rd	Buford Hwy	491	27	1473	Asphalt	3.8	10.0	8.6	8.9	8.6	8.4	10.0	10.0	9.9	9.8
2606	343245510	1630	10	Drew Valley Rd	Burch Cir	E Drew Valley Rd	648	26	1873	Asphalt	2.8	10.0	9.5	9.3	7.4	8.8	9.7	10.0	9.9	9.9
2605	343245469	1630	15	Drew Valley Rd	Burch Cir SW	Burch Cir	1192	25	3310	Asphalt	3.6	10.0	8.4	9.2	8.8	9.0	9.9	10.0	10.0	8.8
2604	343245463	1630	20	Drew Valley Rd	Poplar Springs Dr	Burch Cir	632	25	1757	Asphalt	3.8	10.0	9.1	10.0	8.9	7.8	9.0	10.0	10.0	8.8
2603	343245449	1630	25	Drew Valley Rd	Nesbitt Dr	Poplar Springs Dr	387	25	1074	Asphalt	3.3	10.0	8.2	10.0	9.5	7.9	10.0	10.0	10.0	9.9
2602	343245446	1630	30	Drew Valley Rd	Briarwood Way	Nesbitt Dr	882	26	2547	Asphalt	5.9	10.0	9.7	10.0	10.0	9.7	10.0	10.0	9.8	7.7
2601	343245304	1630	35	Drew Valley Rd	Cortez Ln	Briarwood Way	279	26	805	Asphalt	3.8	10.0	8.8	10.0	8.1	9.1	10.0	10.0	9.8	9.5
1930	343245305	1630	40	Drew Valley Rd	Bynum Rd	Cortez Ln	308	32	1094	Asphalt	3.6	10.0	9.5	9.4	7.1	8.3	10.0	10.0	9.9	10.0
2600	343245472	1630	45	Drew Valley Rd	Bynum Rd	Bynum Rd SW	1201	26	3470	Asphalt	4.1	10.0	9.4	8.1	8.7	9.0	9.4	10.0	9.9	9.9
1395	343245474	1630	50	Drew Valley Rd	Ewing Dr	Bynum Rd	375	25	1042	Asphalt	3.4	10.0	8.6	10.0	6.6	9.6	10.0	10.0	9.5	9.8
3419	343245478	1630	55	Drew Valley Rd	Nesbitt Dr	Ewing Dr	385	25	1069	Asphalt	3.7	10.0	8.1	10.0	9.0	9.5	10.0	10.0	9.5	9.1
1396	343245479	1630	60	Drew Valley Rd	Thompson Rd	Nesbitt Dr	92	27	277	Asphalt	3.6	10.0	10.0	10.0	8.1	10.0	10.0	10.0	10.0	9.2
1397	343245489	1630	65	Drew Valley Rd	Poplar Springs Dr	Thompson Rd	274	24	730	Asphalt	3.0	10.0	9.7	8.3	8.7	8.5	10.0	10.0	10.0	10.0
1398	343245491	1630	70	Drew Valley Rd	Cove Cir	Poplar Springs Dr	599	24	1598	Asphalt	4.1	9.7	9.9	6.8	9.1	8.2	9.2	10.0	10.0	9.5
3418	343245494	1630	75	Drew Valley Rd	Wawona Dr	Cove Cir	809	26	2337	Asphalt	3.3	10.0	9.5	8.6	10.0	7.8	9.3	10.0	10.0	9.0
3417	343245513	1630	80	Drew Valley Rd	E Drew Valley Rd	Wawona Dr	254	23	648	Asphalt	3.3	10.0	9.8	7.0	10.0	8.1	9.2	10.0	10.0	10.0
3416	343245516	1630	85	Drew Valley Rd	Cove Cir	E Drew Valley Rd	283	23	724	Asphalt	4.0	10.0	10.0	5.3	10.0	9.2	9.5	10.0	10.0	9.9
3415	408880162	1630	90	Drew Valley Rd	Skyland Trl	Cove Cir	496	28	1542	Asphalt	2.8	9.3	8.1	6.7	10.0	9.6	9.4	10.0	9.5	10.0
1399	408880165	1630	95	Drew Valley Rd	Skyland Trl	Skyland Dr	995	27	2985	Asphalt	3.6	9.1	8.7	7.5	10.0	9.6	9.1	10.0	9.6	9.9
5172	445262515	1640	5	Druid Knoll Dr	N Druid Hills Rd	EAST END	1571	22	3840	Asphalt	6.6	9.1	8.7	7.8	10.0	10.0	9.7	10.0	10.0	9.1
4453	408880356	1660	5	Duberry Ct	S Johnson Ferry Rd	NORTH END	1016	28	3162	Asphalt	3.4	10.0	8.1	7.0	10.0	9.0	9.9	10.0	9.9	10.0
1581	343245762	1670	5	Duke Rd	Ashburn Ln	Parkridge Dr	205	22	502	Asphalt	5.0	9.5	8.6	5.6	10.0	10.0	10.0	10.0	9.0	10.0
1582	343245763	1670	10	Duke Rd	Skyland Dr	Ashburn Ln	446	20	992	Asphalt	3.1	9.4	9.3	7.6	9.2	9.6	9.8	10.0	9.8	9.0
1583	343245768	1670	15	Duke Rd	Duncan Dr	Skyland Dr	969	21	2261	Asphalt	4.6	9.2	9.7	7.1	9.5	9.3	9.2	10.0	9.8	8.8
1584	343245773	1670	20	Duke Rd	Georgian Dr W	Duncan Dr	876	23	2239	Asphalt	3.3	10.0	9.6	5.6	9.4	9.3	10.0	10.0	9.9	9.7
1585	343246005	1670	25	Duke Rd	Georgian Dr E	Georgian Dr W	148	24	394	Asphalt	6.4	10.0	10.0	4.6	10.0	10.0	10.0	10.0	9.8	8.9
4044	343281911	1680	5	Dunbarton Trce	Osborne Rd	WEST END	859	27	2576	Asphalt	3.7	8.5	8.0	7.1	10.0	8.9	10.0	10.0	9.3	10.0
3177	343245771	1690	5	Duncan Dr	Duke Rd	Georgian Ter	491	21	1145	Asphalt	4.4	9.1	9.9	6.7	8.5	8.7	10.0	10.0	10.0	9.5
3178	343245770	1690	10	Duncan Dr	Bragg St	Duke Rd	408	21	951	Asphalt	2.4	7.9	10.0	7.0	9.5	9.7	10.0	10.0	9.9	10.0
2769	343282670	1700	5	Duncannon Ct	SOUTH END	Bonnington Ct	304	36	1217	Asphalt	4.2	10.0	10.0	8.3	7.9	8.0	9.4	10.0	9.8	9.5

City of Brookhaven

Street Inventory and Condition Summary - Sorted by Street Name, Street Number and Block Number

GISID	Segment ID	Street Number	Block Number	Street Name	From Street	To Street	Pavement Length (ft)	Pavement Width (ft)	Pavement Area (yd2)	SuperSegment Details								
										SuperSeg ID	SuperSeg Description	SuperSeg Length (ft)	SuperSeg Width (ft)	SuperSeg Area (yd2)	SuperSeg Strength Rating	SuperSeg Priority	SuperSeg LAD	SuperSeg PCI
3482	343245616	1620	85	Dresden Dr	Skyland Dr	Carlton Pl	371	36	1486	2630	Dresden Dr - 2630	5438	5	24877	Moderate	3132	58	69
1343	343245631	1620	90	Dresden Dr	Archway Dr	Skyland Dr	772	35	3001	2630	Dresden Dr - 2630	5438	5	24877	Moderate	3132	58	69
1344	343245881	1620	95	Dresden Dr	Clairmont Rd	Archway Dr	912	57	5775	2630	Dresden Dr - 2630	5438	5	24877	Moderate	3132	58	69
3633	424393733	3610	5	Dresden Dr (Ramp)	Peachtree Rd	Dresden Dr	92	18	184	2620	Dresden Dr - 2620	4190	4	17622	Weak	3397	44	68
2607	343245515	1630	5	Drew Valley Rd	E Drew Valley Rd	Buford Hwy	491	27	1473	2640	Drew Valley Rd - 2640	4511	3	12839	Moderate	2068	24	66
2606	343245510	1630	10	Drew Valley Rd	Burch Cir	E Drew Valley Rd	648	26	1873	2640	Drew Valley Rd - 2640	4511	3	12839	Moderate	2068	24	66
2605	343245469	1630	15	Drew Valley Rd	Burch Cir SW	Burch Cir	1192	25	3310	2640	Drew Valley Rd - 2640	4511	3	12839	Moderate	2068	24	66
2604	343245463	1630	20	Drew Valley Rd	Poplar Springs Dr	Burch Cir	632	25	1757	2640	Drew Valley Rd - 2640	4511	3	12839	Moderate	2068	24	66
2603	343245449	1630	25	Drew Valley Rd	Nesbitt Dr	Poplar Springs Dr	387	25	1074	2640	Drew Valley Rd - 2640	4511	3	12839	Moderate	2068	24	66
2602	343245446	1630	30	Drew Valley Rd	Briarwood Way	Nesbitt Dr	882	26	2547	2640	Drew Valley Rd - 2640	4511	3	12839	Moderate	2068	24	66
2601	343245304	1630	35	Drew Valley Rd	Cortez Ln	Briarwood Way	279	26	805	2640	Drew Valley Rd - 2640	4511	3	12839	Moderate	2068	24	66
1930	343245305	1630	40	Drew Valley Rd	Bynum Rd	Cortez Ln	308	32	1094	2650	Drew Valley Rd - 2650	6071	3	17517	Weak	2708	58	58
2600	343245472	1630	45	Drew Valley Rd	Bynum Rd	Bynum Rd SW	1201	26	3470	2650	Drew Valley Rd - 2650	6071	3	17517	Weak	2708	58	58
1395	343245474	1630	50	Drew Valley Rd	Ewing Dr	Bynum Rd	375	25	1042	2650	Drew Valley Rd - 2650	6071	3	17517	Weak	2708	58	58
3419	343245478	1630	55	Drew Valley Rd	Nesbitt Dr	Ewing Dr	385	25	1069	2650	Drew Valley Rd - 2650	6071	3	17517	Weak	2708	58	58
1396	343245479	1630	60	Drew Valley Rd	Thompson Rd	Nesbitt Dr	92	27	277	2650	Drew Valley Rd - 2650	6071	3	17517	Weak	2708	58	58
1397	343245489	1630	65	Drew Valley Rd	Poplar Springs Dr	Thompson Rd	274	24	730	2650	Drew Valley Rd - 2650	6071	3	17517	Weak	2708	58	58
1398	343245491	1630	70	Drew Valley Rd	Cove Cir	Poplar Springs Dr	599	24	1598	2650	Drew Valley Rd - 2650	6071	3	17517	Weak	2708	58	58
3418	343245494	1630	75	Drew Valley Rd	Wawona Dr	Cove Cir	809	26	2337	2650	Drew Valley Rd - 2650	6071	3	17517	Weak	2708	58	58
3417	343245513	1630	80	Drew Valley Rd	E Drew Valley Rd	Wawona Dr	254	23	648	2650	Drew Valley Rd - 2650	6071	3	17517	Weak	2708	58	58
3416	343245516	1630	85	Drew Valley Rd	Cove Cir	E Drew Valley Rd	283	23	724	2650	Drew Valley Rd - 2650	6071	3	17517	Weak	2708	58	58
3415	408880162	1630	90	Drew Valley Rd	Skyland Trl	Cove Cir	496	28	1542	2650	Drew Valley Rd - 2650	6071	3	17517	Weak	2708	58	58
1399	408880165	1630	95	Drew Valley Rd	Skyland Trl	Skyland Dr	995	27	2985	2650	Drew Valley Rd - 2650	6071	3	17517	Weak	2708	58	58
5172	445262515	1640	5	Druid Knoll Dr	N Druid Hills Rd	EAST END	1571	22	3840	2690	Druid Knoll Dr - 2690	1571	2	3840	Moderate	3114	16	48
4453	408880356	1660	5	Duberry Ct	S Johnson Ferry Rd	NORTH END	1016	28	3162	2700	Duberry Ct - 2700	1016	3	3162	Moderate	2687	11	55
1581	343245762	1670	5	Duke Rd	Ashburn Ln	Parkridge Dr	205	22	502	2710	Duke Rd - 2710	2644	2	6388	Weak	3349	33	48
1582	343245763	1670	10	Duke Rd	Skyland Dr	Ashburn Ln	446	20	992	2710	Duke Rd - 2710	2644	2	6388	Weak	3349	33	48
1583	343245768	1670	15	Duke Rd	Duncan Dr	Skyland Dr	969	21	2261	2710	Duke Rd - 2710	2644	2	6388	Weak	3349	33	48
1584	343245773	1670	20	Duke Rd	Georgian Dr W	Duncan Dr	876	23	2239	2710	Duke Rd - 2710	2644	2	6388	Weak	3349	33	48
1585	343246005	1670	25	Duke Rd	Georgian Dr E	Georgian Dr W	148	24	394	2710	Duke Rd - 2710	2644	2	6388	Weak	3349	33	48
4044	343281911	1680	5	Dunbarton Trce	Osborne Rd	WEST END	859	27	2576	2720	Dunbarton Trce - 2720	859	3	2576	Moderate	3421	12	43
3177	343245771	1690	5	Duncan Dr	Duke Rd	Georgian Ter	491	21	1145	2730	Duncan Dr - 2730	898	2	2096	Weak	3201	11	51
3178	343245770	1690	10	Duncan Dr	Bragg St	Duke Rd	408	21	951	2730	Duncan Dr - 2730	898	2	2096	Weak	3201	11	51
2769	343282670	1700	5	Duncannon Ct	SOUTH END	Bonnington Ct	304	36	1217	2740	Duncannon Ct - 2740	304	4	1217	Moderate	2612	4	56

City of Brookhaven

Street Inventory and Condition Summary - Sorted by Street Name, Street Number and Block Number

GISID	Segment ID	Street Number	Block Number	Street Name	From Street	To Street	Pavement Length (ft)	Pavement Width (ft)	Pavement Area (yd2)	Agency Functional Class	Owner	Condition Summary									
												Segment Priority	Strength Rating	Condition Rating	Roughness Index (RI)	Surface Distress Index (SDI)	Pavement Condition Index (PCI)	Override PCI	Current PCI	Survey Date	Load Assoc Distresses (LAD)
1253	343246255	1720	5	Dunlap Ct	Hearst Dr	NE END	102	45	509	Local	City	4937	Strong	Very Poor	34	11	18	18	7/4/2013	56	33
4444	343246438	1730	5	Dunwoody Ln	Becket Dr	Rustic Ridge Dr	515	23	1317	Local	City	3554	Moderate	Marginal	61	33	42	41	7/4/2013	44	23
3007	343254450	1730	10	Dunwoody Ln	Rustic Ridge Dr	Ashford Dunwoody Rd	1253	26	3619	Local	City	3738	Weak	Poor	58	29	39	38	7/4/2013	57	14
402	343251501	1740	5	Dunwoody Pl	Dunwoody Trl	NORTH END	207	25	574	Local	City	3097	Weak	Marginal	65	42	50	48	7/4/2013	54	4
4817	343243900	1740	10	Dunwoody Pl	Victor Rd	Dunwoody Trl	707	29	2278	Local	City	2952	Weak	Marginal	75	41	52	51	7/4/2013	53	6
2971	343246959	1750	5	Dunwoody Ter	E Nancy Creek Dr	NORTH END	337	30	1123	Local	City	3306	Moderate	Marginal	55	42	46	45	7/4/2013	46	12
4731	343251488	1760	5	Dunwoody Trl	Victor Rd	Dunwoody Pl	955	24	2547	Local	City	2636	Moderate	Fair	78	47	57	56	7/4/2013	29	24
1230	343246346	1780	20	Durden Dr	Johnson Ferry Rd	Ashton Woods Dr	785	32	2790	Local	City	342	Moderate	Excellent	89	98	95	94	7/4/2013	2	0
10013	5110	5	5	Durden Dr	Blair Cir	Ashton Woods Dr	853	28	2653	Local	City	274	Moderate	Excellent	90	99	96	95	7/4/2013	1	0
3678	442738564	1790	5	East Brookhaven Dr	Mabry Rd	EAST END	553	28	1720	Local	City	2546	Moderate	Fair	66	55	59	58	7/4/2013	20	25
3673	416040870	1800	5	East Brookhaven Dr	CITY LIMITS	Farmington Ln	123	23	314	Local	City	1974	Moderate	Good	59	73	68	67	7/4/2013	16	11
3674	343243954	1800	10	East Brookhaven Dr	Farmington Ln	Mabry Rd	2309	26	6669	Local	City	227	Moderate	Excellent	91	100	97	96	7/4/2013	0	0
3675	343251520	1800	15	East Brookhaven Dr	Mabry Rd	E Brookhaven Dr @WYE	1279	26	3696	Local	City	126	Moderate	Excellent	100	98	99	98	7/4/2013	2	0
3676	343251526	1800	20	East Brookhaven Dr	E Brookhaven Dr @WYE	Brookhaven Dr	272	26	786	Local	City	289	Moderate	Excellent	90	99	96	95	7/4/2013	0	1
3677	343859228	1810	5	East Brookhaven Dr WEST	Brookhaven Dr	E Brookhaven Dr @WYE	275	29	885	Local	City	2076	Weak	Good	67	66	66	65	7/4/2013	34	0
1269	422303872	1820	5	East Club Dr	SOUTH END	Peachtree Rd	733	17	1384	Local	City	3555	Weak	Marginal	53	37	42	41	7/4/2013	57	6
1990	343245512	1830	5	East Drew Valley Rd	Drew Valley Rd SOUTH	Drew Valley Rd NORTH	356	27	1067	Local	City	2096	Moderate	Good	69	65	66	65	7/4/2013	9	26
1874	408880383	1840	5	East Nancy Creek Dr	Berkford Cir	Driveway	97	24	259	Local	City	334	Moderate	Excellent	98	94	95	94	7/4/2013	0	6
3222	343246955	1840	10	East Nancy Creek Dr	Dunwoody Ter	Berkford Cir	404	22	987	Local	City	941	Moderate	Very Good	83	86	85	84	7/4/2013	6	9
3221	408880800	1840	15	East Nancy Creek Dr	Chamblee Dunwoody Rd	Dunwoody Ter	647	22	1582	Local	City	679	Moderate	Excellent	81	93	89	89	7/4/2013	0	6
2953	343282659	1850	5	East Nancy Creek Dr	Berkford Cir	Candler Lake East	298	26	860	Local	City	488	Moderate	Excellent	87	95	93	92	7/4/2013	2	3
1700	343282656	1850	10	East Nancy Creek Dr	Nancy Creek Way	Berkford Cir	845	25	2347	Local	City	993	Moderate	Very Good	78	87	84	83	7/4/2013	6	7
2952	343246926	1850	15	East Nancy Creek Dr	Tripple Creek Ct	Nancy Creek Way	258	28	802	Local	City	757	Moderate	Excellent	84	90	88	87	7/4/2013	4	6
2951	408880384	1850	20	East Nancy Creek Dr	Driveway	Tripple Creek Ct	232	29	748	Local	City	465	Moderate	Excellent	87	96	93	92	7/4/2013	0	4
3277	343245425	1860	5	East Osborne Rd	Apple Valley Rd	Caldwell Rd	526	19	1110	Local	City	1575	Moderate	Good	79	72	74	74	7/4/2013	19	9
3278	470111153	1860	10	East Osborne Rd	Caldwell Rd	Green Meadows Ln	466	16	828	Local	City	1166	Moderate	Very Good	81	81	81	81	7/4/2013	19	0
1488	343245442	1870	5	East Osborne Rd	Green Meadows Ln	Dogwood Ter	487	23	1245	Local	City	2204	Moderate	Fair	71	61	64	63	7/4/2013	17	22
3279	442732565	1870	10	East Osborne Rd	Dogwood Ter	Camille Dr	430	23	1099	Local	City	2215	Moderate	Fair	72	60	64	63	7/4/2013	26	14
185	443674372	1880	10	East Roxboro Rd	Lake Blvd	Traffic Island	63	53	369	Arterial	City	3535	Moderate	Marginal	73	28	43	41	7/4/2013	36	37
4726	399718043	1890	5	East Roxboro Rd	Lake Blvd Ramp	Woods Cir	751	50	4173	Arterial	City	3112	Moderate	Marginal	77	36	50	48	7/4/2013	42	22
294	343243929	1890	10	East Roxboro Rd	Woods Cir	Tall Tree Dr	421	32	1495	Arterial	City	2977	Weak	Marginal	69	44	52	50	7/4/2013	43	13
4985	343243924	1890	15	East Roxboro Rd	Tall Tree Dr	Wright Ave	321	31	1107	Arterial	City	3709	Moderate	Poor	58	31	40	38	7/4/2013	41	28
4986	343243922	1890	20	East Roxboro Rd	Wright Ave	Roxboro Dr	503	29	1622	Arterial	City	1981	Moderate	Good	85	60	68	67	7/4/2013	17	23
293	343244306	1890	25	East Roxboro Rd	Roxboro Dr	Goodwin Rd	460	27	1380	Arterial	City	2025	Moderate	Good	80	61	68	66	7/4/2013	14	25

City of Brookhaven
Street Inventory and Condition Summary - Sorted by Street Name, Street Number and Block Number

GISID	Segment ID	Street Number	Block Number	Street Name	From Street	To Street	Pavement Length (ft)	Pavement Width (ft)	Pavement Area (yd2)	Condition Details										
										Pavement Type	IRI Value (mm/m)	Rutting / Transverse Profile	Trans-Long Crk - Linear Crk	Alligator Crk / Divided Slab	Map Crk / Corner Break	Edge Crk / Joint Spall	Distortions / Faulting	Bleeding / Polished Agg	Raveling / Scaling	Patching
1253	343246255	1720	5	Dunlap Ct	Hearst Dr	NE END	102	45	509	Asphalt	10.2	10.0	9.8	4.5	10.0	9.7	10.0	10.0	4.2	10.0
4444	343246438	1730	5	Dunwoody Ln	Becket Dr	Rustic Ridge Dr	515	23	1317	Asphalt	4.7	10.0	9.2	6.6	8.4	8.8	9.6	10.0	8.5	9.8
3007	343254450	1730	10	Dunwoody Ln	Rustic Ridge Dr	Ashford Dunwoody Rd	1253	26	3619	Asphalt	5.0	9.7	9.2	6.4	9.8	7.9	10.0	10.0	8.8	8.9
402	343251501	1740	5	Dunwoody Pl	Dunwoody Trl	NORTH END	207	25	574	Asphalt	4.2	10.0	9.9	7.0	10.0	5.8	9.9	10.0	9.5	9.4
4817	343243900	1740	10	Dunwoody Pl	Victor Rd	Dunwoody Trl	707	29	2278	Asphalt	3.1	10.0	9.4	6.6	10.0	8.3	10.0	10.0	9.7	8.7
2971	343246959	1750	5	Dunwoody Ter	E Nancy Creek Dr	NORTH END	337	30	1123	Asphalt	5.5	9.2	9.3	6.3	10.0	9.7	10.0	10.0	8.7	10.0
4731	343251488	1760	5	Dunwoody Trl	Victor Rd	Dunwoody Pl	955	24	2547	Asphalt	2.9	10.0	8.3	8.0	8.6	9.8	9.1	10.0	9.4	9.9
1230	343246346	1780	20	Durden Dr	Johnson Ferry Rd	Ashton Woods Dr	785	32	2790	Asphalt	4.4	10.0	10.0	10.0	10.0	10.0	10.0	10.0	10.0	9.7
10013	5110	5	5	Durden Dr	Blair Cir	Ashton Woods Dr	853	28	2653	Asphalt	6.5	10.0	10.0	10.0	10.0	10.0	10.0	10.0	10.0	9.9
3678	442738564	1790	5	East Brookhaven Dr	Mabry Rd	EAST END	553	28	1720	Asphalt	4.1	10.0	7.1	9.3	10.0	9.7	9.1	10.0	9.6	9.3
3673	416040870	1800	5	East Brookhaven Dr	CITY LIMITS	Farmington Ln	123	23	314	Asphalt	5.0	10.0	9.6	8.7	10.0	9.4	10.0	10.0	8.5	10.0
3674	343243954	1800	10	East Brookhaven Dr	Farmington Ln	Mabry Rd	2309	26	6669	Asphalt	2.0	10.0	10.0	10.0	10.0	10.0	10.0	10.0	10.0	10.0
3675	343251520	1800	15	East Brookhaven Dr	Mabry Rd	E Brookhaven Dr @WYE	1279	26	3696	Asphalt	1.5	10.0	10.0	10.0	10.0	10.0	10.0	10.0	10.0	9.7
3676	343251526	1800	20	East Brookhaven Dr	E Brookhaven Dr @WYE	Brookhaven Dr	272	26	786	Asphalt	2.3	10.0	10.0	10.0	10.0	10.0	10.0	10.0	9.8	10.0
3677	343859228	1810	5	East Brookhaven Dr WEST	Brookhaven Dr	E Brookhaven Dr @WYE	275	29	885	Asphalt	3.9	6.4	10.0	10.0	10.0	10.0	10.0	10.0	10.0	10.0
1269	422303872	1820	5	East Club Dr	SOUTH END	Peachtree Rd	733	17	1384	Asphalt	5.8	9.8	9.2	5.7	10.0	8.5	9.5	10.0	10.0	9.8
1990	343245512	1830	5	East Drew Valley Rd	Drew Valley Rd SOUTH	Drew Valley Rd NORTH	356	27	1067	Asphalt	3.8	10.0	9.7	10.0	5.7	8.8	9.4	10.0	10.0	10.0
1874	408880383	1840	5	East Nancy Creek Dr	Berkford Cir	Driveway	97	24	259	Asphalt	1.6	10.0	9.6	10.0	10.0	10.0	10.0	10.0	9.4	10.0
3222	343246955	1840	10	East Nancy Creek Dr	Dunwoody Ter	Berkford Cir	404	22	987	Asphalt	2.5	10.0	9.3	9.7	10.0	9.7	9.8	10.0	9.5	10.0
3221	408880800	1840	15	East Nancy Creek Dr	Chamblee Dunwoody Rd	Dunwoody Ter	647	22	1582	Asphalt	2.9	10.0	9.4	10.0	10.0	10.0	10.0	10.0	9.8	10.0
2953	343282659	1850	5	East Nancy Creek Dr	Berkford Cir	Candler Lake East	298	26	860	Asphalt	2.2	10.0	9.6	10.0	10.0	9.6	10.0	10.0	10.0	10.0
1700	343282656	1850	10	East Nancy Creek Dr	Nancy Creek Way	Berkford Cir	845	25	2347	Asphalt	2.8	10.0	9.4	9.5	10.0	9.7	10.0	10.0	9.6	10.0
2952	343246926	1850	15	East Nancy Creek Dr	Tripple Creek Ct	Nancy Creek Way	258	28	802	Asphalt	2.4	10.0	9.5	9.6	10.0	10.0	10.0	10.0	9.5	10.0
2951	408880384	1850	20	East Nancy Creek Dr	Driveway	Tripple Creek Ct	232	29	748	Asphalt	2.7	10.0	10.0	10.0	10.0	10.0	10.0	10.0	9.3	10.0
3277	343245425	1860	5	East Osborne Rd	Apple Valley Rd	Caldwell Rd	526	19	1110	Asphalt	2.8	9.1	8.9	10.0	10.0	8.5	9.5	10.0	9.9	10.0
3278	470111153	1860	10	East Osborne Rd	Caldwell Rd	Green Meadows Ln	466	16	828	Asphalt	2.6	8.5	10.0	10.0	10.0	9.0	10.0	10.0	10.0	10.0
1488	343245442	1870	5	East Osborne Rd	Green Meadows Ln	Dogwood Ter	487	23	1245	Asphalt	3.6	10.0	9.3	10.0	7.4	8.9	10.0	10.0	9.7	8.4
3279	442732565	1870	10	East Osborne Rd	Dogwood Ter	Camille Dr	430	23	1099	Asphalt	3.4	10.0	10.0	8.8	7.8	8.9	8.9	10.0	9.6	9.9
185	443674372	1880	10	East Roxboro Rd	Lake Blvd	Traffic Island	63	53	369	Asphalt	3.4	10.0	5.4	7.1	10.0	8.6	10.0	10.0	10.0	10.0
4726	399718043	1890	5	East Roxboro Rd	Lake Blvd Ramp	Woods Cir	751	50	4173	Asphalt	3.0	10.0	9.2	7.8	10.0	9.7	9.2	10.0	7.3	8.3
294	343243929	1890	10	East Roxboro Rd	Woods Cir	Tall Tree Dr	421	32	1495	Asphalt	3.7	10.0	9.1	7.4	10.0	10.0	10.0	10.0	9.0	7.8
4985	343243924	1890	15	East Roxboro Rd	Tall Tree Dr	Wright Ave	321	31	1107	Asphalt	5.1	8.7	7.1	9.1	10.0	9.6	10.0	10.0	9.1	7.7
4986	343243922	1890	20	East Roxboro Rd	Wright Ave	Roxboro Dr	503	29	1622	Asphalt	2.4	10.0	8.1	9.0	9.8	9.7	9.3	10.0	8.7	10.0
293	343244306	1890	25	East Roxboro Rd	Roxboro Dr	Goodwin Rd	460	27	1380	Asphalt	2.7	10.0	7.4	9.8	10.0	8.9	9.1	10.0	9.2	10.0

City of Brookhaven

Street Inventory and Condition Summary - Sorted by Street Name, Street Number and Block Number

GISID	Segment ID	Street Number	Block Number	Street Name	From Street	To Street	Pavement Length (ft)	Pavement Width (ft)	Pavement Area (yd2)	SuperSegment Details								
										SuperSeg ID	SuperSeg Description	SuperSeg Length (ft)	SuperSeg Width (ft)	SuperSeg Area (yd2)	SuperSeg Strength Rating	SuperSeg Priority	SuperSeg LAD	SuperSeg PCI
1253	343246255	1720	5	Dunlap Ct	Hearst Dr	NE END	102	45	509	2750	Dunlap Ct - 2750	102	5	509	Strong	4525	3	18
4444	343246438	1730	5	Dunwoody Ln	Becket Dr	Rustic Ridge Dr	515	23	1317	2760	Dunwoody Ln - 2760	1768	3	4936	Weak	3996	26	39
3007	343254450	1730	10	Dunwoody Ln	Rustic Ridge Dr	Ashford Dunwoody Rd	1253	26	3619	2760	Dunwoody Ln - 2760	1768	3	4936	Weak	3996	26	39
402	343251501	1740	5	Dunwoody Pl	Dunwoody Trl	NORTH END	207	25	574	2770	Dunwoody Pl - 2770	914	3	2852	Weak	3230	15	50
4817	343243900	1740	10	Dunwoody Pl	Victor Rd	Dunwoody Trl	707	29	2278	2770	Dunwoody Pl - 2770	914	3	2852	Weak	3230	15	50
2971	343246959	1750	5	Dunwoody Ter	E Nancy Creek Dr	NORTH END	337	30	1123	2780	Dunwoody Ter - 2780	337	3	1123	Moderate	3306	5	45
4731	343251488	1760	5	Dunwoody Trl	Victor Rd	Dunwoody Pl	955	24	2547	2790	Dunwoody Trl - 2790	955	3	2547	Moderate	2636	7	56
1230	343246346	1780	20	Durden Dr	Johnson Ferry Rd	Ashton Woods Dr	785	32	2790	2800	Durden Dr - 2800	1638	3	5443	Moderate	309	1	95
10013	5110	5	5	Durden Dr	Blair Cir	Ashton Woods Dr	853	28	2653	2800	Durden Dr - 2800	1638	3	5443	Moderate	309	1	95
3678	442738564	1790	5	East Brookhaven Dr	Mabry Rd	EAST END	553	28	1720	1620	East Brookhaven Dr - 1620	553	3	1720	Moderate	2546	3	58
3673	416040870	1800	5	East Brookhaven Dr	CITY LIMITS	Farmington Ln	123	23	314	1650	East Brookhaven Dr - 1650	123	3	314	Moderate	1974	1	67
3674	343243954	1800	10	East Brookhaven Dr	Farmington Ln	Mabry Rd	2309	26	6669	1660	East Brookhaven Dr - 1660	3860	3	11152	Moderate	198	1	97
3675	343251520	1800	15	East Brookhaven Dr	Mabry Rd	E Brookhaven Dr @WYE	1279	26	3696	1660	East Brookhaven Dr - 1660	3860	3	11152	Moderate	198	1	97
3676	343251526	1800	20	East Brookhaven Dr	E Brookhaven Dr @WYE	Brookhaven Dr	272	26	786	1660	East Brookhaven Dr - 1660	3860	3	11152	Moderate	198	1	97
3677	343859228	1810	5	East Brookhaven Dr WEST	Brookhaven Dr	E Brookhaven Dr @WYE	275	29	885	1670	East Brookhaven Dr WEST - 1670	275	3	885	Weak	2249	3	65
1269	422303872	1820	5	East Club Dr	SOUTH END	Peachtree Rd	733	17	1384	2300	East Club Dr - 2300	733	2	1384	Weak	3851	8	41
1990	343245512	1830	5	East Drew Valley Rd	Drew Valley Rd SOUTH	Drew Valley Rd NORTH	356	27	1067	2660	East Drew Valley Rd - 2660	356	3	1067	Moderate	2096	1	65
1874	408880383	1840	5	East Nancy Creek Dr	Berkford Cir	Driveway	97	24	259	3840	East Nancy Creek Dr - 3840	2781	3	7587	Moderate	764	3	87
3222	343246955	1840	10	East Nancy Creek Dr	Dunwoody Ter	Berkford Cir	404	22	987	3840	East Nancy Creek Dr - 3840	2781	3	7587	Moderate	764	3	87
3221	408880800	1840	15	East Nancy Creek Dr	Chamblee Dunwoody Rd	Dunwoody Ter	647	22	1582	3840	East Nancy Creek Dr - 3840	2781	3	7587	Moderate	764	3	87
2953	343282659	1850	5	East Nancy Creek Dr	Berkford Cir	Candler Lake East	298	26	860	3840	East Nancy Creek Dr - 3840	2781	3	7587	Moderate	764	3	87
1700	343282656	1850	10	East Nancy Creek Dr	Nancy Creek Way	Berkford Cir	845	25	2347	3840	East Nancy Creek Dr - 3840	2781	3	7587	Moderate	764	3	87
2952	343246926	1850	15	East Nancy Creek Dr	Tripple Creek Ct	Nancy Creek Way	258	28	802	3840	East Nancy Creek Dr - 3840	2781	3	7587	Moderate	764	3	87
2951	408880384	1850	20	East Nancy Creek Dr	Driveway	Tripple Creek Ct	232	29	748	3840	East Nancy Creek Dr - 3840	2781	3	7587	Moderate	764	3	87
3277	343245425	1860	5	East Osborne Rd	Apple Valley Rd	Caldwell Rd	526	19	1110	4080	East Osborne Rd - 4080	992	2	1939	Moderate	1400	4	77
3278	470111153	1860	10	East Osborne Rd	Caldwell Rd	Green Meadows Ln	466	16	828	4080	East Osborne Rd - 4080	992	2	1939	Moderate	1400	4	77
1488	343245442	1870	5	East Osborne Rd	Green Meadows Ln	Dogwood Ter	487	23	1245	4090	East Osborne Rd - 4090	917	3	2344	Moderate	2209	5	63
3279	442732565	1870	10	East Osborne Rd	Dogwood Ter	Camille Dr	430	23	1099	4090	East Osborne Rd - 4090	917	3	2344	Moderate	2209	5	63
185	443674372	1880	10	East Roxboro Rd	Lake Blvd	Traffic Island	63	53	369	4440	East Roxboro Rd - 4440	3077	4	12701	Moderate	4241	38	58
4726	399718043	1890	5	East Roxboro Rd	Lake Blvd Ramp	Woods Cir	751	50	4173	4440	East Roxboro Rd - 4440	3077	4	12701	Moderate	4241	38	58
294	343243929	1890	10	East Roxboro Rd	Woods Cir	Tall Tree Dr	421	32	1495	4440	East Roxboro Rd - 4440	3077	4	12701	Moderate	4241	38	58
4985	343243924	1890	15	East Roxboro Rd	Tall Tree Dr	Wright Ave	321	31	1107	4440	East Roxboro Rd - 4440	3077	4	12701	Moderate	4241	38	58
4986	343243922	1890	20	East Roxboro Rd	Wright Ave	Roxboro Dr	503	29	1622	4440	East Roxboro Rd - 4440	3077	4	12701	Moderate	4241	38	58
293	343244306	1890	25	East Roxboro Rd	Roxboro Dr	Goodwin Rd	460	27	1380	4440	East Roxboro Rd - 4440	3077	4	12701	Moderate	4241	38	58

City of Brookhaven

Street Inventory and Condition Summary - Sorted by Street Name, Street Number and Block Number

GISID	Segment ID	Street Number	Block Number	Street Name	From Street	To Street	Pavement Length (ft)	Pavement Width (ft)	Pavement Area (yd2)	Agency Functional Class	Owner	Condition Summary									
												Segment Priority	Strength Rating	Condition Rating	Roughness Index (RI)	Surface Distress Index (SDI)	Pavement Condition Index (PCI)	Override PCI	Current PCI	Survey Date	Load Assoc Distresses (LAD)
292	343244297	1890	30	East Roxboro Rd	Goodwin Rd	N Druid Hills Rd	454	38	1918	Arterial	City	1121	Moderate	Very Good	82	82	82	81	7/4/2013	15	3
184	443674375	3770	5	East Roxboro Rd	Traffic Island	Lake Blvd (Ramp)	104	55	637	Arterial	City	2062	Moderate	Good	73	64	67	66	7/4/2013	12	24
3022	343246461	1900	5	Edenton Ct	Brenton Dr	NORTH END	319	31	1098	Local	City	3886	Moderate	Poor	52	29	36	35	7/4/2013	44	28
3023	343246462	1900	10	Edenton Ct	W Nancy Creek Dr	Brenton Dr	368	24	982	Local	City	2673	Moderate	Fair	73	48	56	55	7/4/2013	33	18
1410	424395431	1910	5	Elijay Dr	Dresden Dr	Canoochee Dr	541	26	1564	Local	City	460	Moderate	Excellent	87	96	93	92	7/4/2013	1	3
3734	343245375	1910	10	Elijay Dr	Canoochee Dr	Etowah Dr	423	25	1174	Local	City	514	Moderate	Excellent	91	92	92	91	7/4/2013	3	5
3735	343245317	1910	15	Elijay Dr	Etowah Dr	Coosawattee Dr	446	26	1289	Local	City	847	Moderate	Excellent	91	84	87	86	7/4/2013	12	4
3396	343246257	1920	5	Epping Forest Dr	Waddeston Way	Ragley Hall Rd	1300	35	5056	Local	City	1535	Moderate	Very Good	83	71	75	74	7/4/2013	15	14
3395	343246304	1920	10	Epping Forest Dr	Ragley Hall Rd	Waddeston Way	444	27	1333	Local	City	1598	Moderate	Good	82	70	74	73	7/4/2013	14	16
3394	343246305	1920	15	Epping Forest Dr	Stratfield Dr	Ragley Hall Rd	603	24	1608	Local	City	1141	Moderate	Very Good	81	82	82	81	7/4/2013	13	5
1129	343246264	1930	5	Eton Ct	NW END	Hampton Hall Dr	380	22	930	Local	City	4734	Weak	Very Poor	52	7	22	21	7/4/2013	75	18
3393	442738582	1940	5	Etowah Dr	Elijay Dr	Appalachee Dr	481	26	1389	Local	City	2696	Weak	Fair	75	47	56	55	7/4/2013	45	8
1411	343251584	1940	10	Etowah Dr	Appalachee Dr	Oostanaula Dr	489	26	1411	Local	City	3363	Weak	Marginal	70	33	45	44	7/4/2013	52	15
430	470878197	1950	5	Evergreen Dr	Greenwood Close	Mill Creek Rd	467	28	1453	Collector	City	2249	Moderate	Fair	60	66	64	63	7/4/2013	14	21
1156	470878199	1950	10	Evergreen Dr	Greenwood Close	West End	93	25	258	Collector	City	2243	Moderate	Fair	75	58	64	63	7/4/2013	20	22
2534	343245471	1960	5	Ewing Dr	Cortez Ln	Drew Valley Rd	1246	25	3462	Local	City	2614	Moderate	Fair	76	48	57	56	7/4/2013	34	17
1976	343245252	1970	5	Fairhill Ln	Fairway Cir WEST	Fairway Cir EAST	360	26	1040	Local	City	1897	Moderate	Good	73	67	69	68	7/4/2013	19	14
1977	343245287	1970	10	Fairhill Ln	Fairway Cir	EAST END	197	25	547	Local	City	4553	Moderate	Very Poor	54	10	25	24	7/4/2013	55	34
104	343245253	1980	5	Fairway Cir	Lindenwood Ln	Fairhill Ln	351	25	974	Local	City	3350	Moderate	Marginal	50	43	45	44	7/4/2013	49	8
5184	343244351	1980	10	Fairway Cir	Fairhill Ln	Brookshire Ln	1470	26	4246	Local	City	2536	Moderate	Fair	65	56	59	58	7/4/2013	32	13
2543	343244361	1980	15	Fairway Cir	Brookshire Ln	Jonathon Ln	1812	23	4632	Local	City	3036	Moderate	Marginal	57	48	51	49	7/4/2013	38	14
2544	343244364	1980	20	Fairway Cir	Jonathon Ln	Brookshire Ln	519	14	808	Local	City	3376	Moderate	Marginal	59	38	45	44	7/4/2013	38	24
2545	343244378	1980	25	Fairway Cir	Brookshire Ln	Fairhill Ln	1485	25	4125	Local	City	2928	Weak	Marginal	63	47	53	51	7/4/2013	43	10
3804	343243956	2000	5	Farmington Ln	E Brookhaven Dr	Mabry Rd	777	19	1641	Local	City	1641	Moderate	Good	66	77	73	73	7/4/2013	14	10
3444	343245485	2010	5	Fearn Cir	Thompson Rd NW	Thompson Rd SE	1564	23	3998	Local	City	2737	Moderate	Fair	55	56	55	54	7/4/2013	31	13
689	343246179	2030	5	Fernway Ct	Byrnwyck Rd	NORTH END	230	35	896	Local	City	4048	Moderate	Poor	35	33	34	33	7/4/2013	47	20
3729	343254422	2040	5	Fernwood Cir	Fernwood Cir @TEE	Apple Valley Rd	888	18	1777	Local	City	2813	Moderate	Marginal	61	51	54	53	7/4/2013	39	10
1379	343254406	2040	10	Fernwood Cir	Fernwood Cir @TEE	Sylvan Cir	156	23	398	Local	City	1157	Moderate	Very Good	69	88	81	81	7/4/2013	0	12
3443	343254410	2050	5	Fernwood Cir	Peachtree Vw	Fernwood Cir @TEE	341	26	986	Local	City	1491	Weak	Very Good	75	76	76	75	7/4/2013	20	4
1380	343254413	2050	10	Fernwood Cir	Dresden Dr	Peachtree Vw	432	26	1247	Local	City	2298	Moderate	Fair	61	64	63	62	7/4/2013	31	6
3895	343246237	2060	5	Finistere Ct	Breton Cir	NE END	616	30	2054	Local	City	2866	Moderate	Marginal	78	41	53	52	7/4/2013	36	23
3243	343246498	2070	5	Flowerland Dr	Watkins Pl	Harts Mill Rd	1526	20	3391	Local	City	3200	Moderate	Marginal	71	37	48	47	7/4/2013	43	20
1501	424392641	2070	10	Flowerland Dr	Harts Mill Rd	Hartford Gln	158	22	385	Local	City	2641	Moderate	Fair	66	53	57	56	7/4/2013	28	20
2499	343244418	2080	5	Folkstone Rd	Afton Ln	SE END	979	26	2829	Local	City	2834	Moderate	Marginal	58	52	54	53	7/4/2013	37	12

City of Brookhaven
Street Inventory and Condition Summary - Sorted by Street Name, Street Number and Block Number

GISID	Segment ID	Street Number	Block Number	Street Name	From Street	To Street	Pavement Length (ft)	Pavement Width (ft)	Pavement Area (yd2)	Condition Details										
										Pavement Type	IRI Value (mm/m)	Rutting / Transverse Profile	Trans-Long Crk - Linear Crk	Alligator Crk / Divided Slab	Map Crk / Corner Break	Edge Crk / Joint Spall	Distortions / Faulting	Bleeding / Polished Agg	Raveling / Scaling	Patching
292	343244297	1890	30	East Roxboro Rd	Goodwin Rd	N Druid Hills Rd	454	38	1918	Asphalt	2.6	9.3	9.9	10.0	10.0	10.0	8.9	10.0	9.6	10.0
184	443674375	3770	5	East Roxboro Rd	Traffic Island	Lake Blvd (Ramp)	104	55	637	Asphalt	3.4	10.0	7.1	9.3	10.0	9.2	9.9	10.0	9.8	9.9
3022	343246461	1900	5	Edenton Ct	Brenton Dr	NORTH END	319	31	1098	Asphalt	6.0	10.0	8.4	7.3	8.6	7.5	10.0	10.0	8.6	9.4
3023	343246462	1900	10	Edenton Ct	W Nancy Creek Dr	Brenton Dr	368	24	982	Asphalt	3.3	10.0	9.6	8.0	7.5	7.0	10.0	10.0	9.8	10.0
1410	424395431	1910	5	Elijay Dr	Dresden Dr	Canoochee Dr	541	26	1564	Asphalt	2.2	10.0	9.9	10.0	10.0	10.0	9.8	10.0	9.7	10.0
3734	343245375	1910	10	Elijay Dr	Canoochee Dr	Etowah Dr	423	25	1174	Asphalt	2.0	10.0	9.7	10.0	10.0	10.0	9.6	10.0	9.6	10.0
3735	343245317	1910	15	Elijay Dr	Etowah Dr	Coosawattee Dr	446	26	1289	Asphalt	2.0	10.0	10.0	10.0	9.5	10.0	10.0	10.0	9.8	8.5
3396	343246257	1920	5	Epping Forest Dr	Waddeston Way	Ragley Hall Rd	1300	35	5056	Asphalt	2.5	9.8	8.7	9.1	10.0	9.0	10.0	10.0	9.3	10.0
3395	343246304	1920	10	Epping Forest Dr	Ragley Hall Rd	Waddeston Way	444	27	1333	Asphalt	2.6	10.0	8.1	8.6	10.0	10.0	10.0	10.0	9.9	10.0
3394	343246305	1920	15	Epping Forest Dr	Stratfield Dr	Ragley Hall Rd	603	24	1608	Asphalt	2.7	10.0	9.4	9.6	10.0	8.1	10.0	10.0	10.0	10.0
1129	343246264	1930	5	Eton Ct	NW END	Hampton Hall Dr	380	22	930	Asphalt	6.0	8.2	10.0	5.9	7.4	6.8	10.0	10.0	9.4	9.6
3393	442738582	1940	5	Etowah Dr	Elijay Dr	Appalachee Dr	481	26	1389	Asphalt	3.2	10.0	9.6	7.8	9.2	8.7	10.0	10.0	9.9	7.9
1411	343251584	1940	10	Etowah Dr	Appalachee Dr	Oostanaula Dr	489	26	1411	Asphalt	3.6	6.5	9.5	10.0	8.1	8.5	10.0	10.0	9.9	8.5
430	470878197	1950	5	Evergreen Dr	Greenwood Close	Mill Creek Rd	467	28	1453	Asphalt	4.9	10.0	8.4	10.0	8.5	8.6	9.2	10.0	10.0	9.8
1156	470878199	1950	10	Evergreen Dr	Greenwood Close	West End	93	25	258	Asphalt	3.2	10.0	7.6	10.0	9.5	10.0	10.0	10.0	10.0	7.5
2534	343245471	1960	5	Ewing Dr	Cortez Ln	Drew Valley Rd	1246	25	3462	Asphalt	3.0	10.0	9.1	9.4	8.1	8.8	9.5	10.0	10.0	7.5
1976	343245252	1970	5	Fairhill Ln	Fairway Cir WEST	Fairway Cir EAST	360	26	1040	Asphalt	3.3	10.0	9.9	9.0	7.6	8.5	9.7	10.0	10.0	10.0
1977	343245287	1970	10	Fairhill Ln	Fairway Cir	EAST END	197	25	547	Asphalt	5.6	8.2	9.9	9.7	6.8	6.8	9.0	10.0	7.2	8.3
104	343245253	1980	5	Fairway Cir	Lindenwood Ln	Fairhill Ln	351	25	974	Asphalt	6.4	10.0	9.4	6.8	9.5	8.4	8.7	10.0	10.0	9.8
5184	343244351	1980	10	Fairway Cir	Fairhill Ln	Brookshire Ln	1470	26	4246	Asphalt	4.2	10.0	9.8	8.5	8.9	8.3	9.3	10.0	9.2	9.4
2543	343244361	1980	15	Fairway Cir	Brookshire Ln	Jonathon Ln	1812	23	4632	Asphalt	5.3	10.0	9.2	8.1	9.4	8.8	9.5	10.0	9.1	8.8
2544	343244364	1980	20	Fairway Cir	Jonathon Ln	Brookshire Ln	519	14	808	Asphalt	5.0	10.0	8.6	7.7	8.7	9.6	8.7	10.0	9.0	9.6
2545	343244378	1980	25	Fairway Cir	Brookshire Ln	Fairhill Ln	1485	25	4125	Asphalt	4.4	10.0	9.8	8.3	8.6	8.1	9.8	10.0	10.0	8.1
3804	343243956	2000	5	Farmington Ln	E Brookhaven Dr	Mabry Rd	777	19	1641	Asphalt	4.1	10.0	9.0	9.7	10.0	8.7	10.0	10.0	9.7	9.5
3444	343245485	2010	5	Fearn Cir	Thompson Rd NW	Thompson Rd SE	1564	23	3998	Asphalt	5.5	9.6	9.0	8.3	9.4	8.7	10.0	10.0	9.6	9.4
689	343246179	2030	5	Fernway Ct	Byrnwyck Rd	NORTH END	230	35	896	Asphalt	9.9	10.0	8.9	7.6	10.0	8.8	10.0	10.0	8.0	7.8
3729	343254422	2040	5	Fernwood Cir	Fernwood Cir @TEE	Apple Valley Rd	888	18	1777	Asphalt	4.7	9.6	9.2	8.0	10.0	9.1	10.0	10.0	9.3	8.7
1379	343254406	2040	10	Fernwood Cir	Fernwood Cir @TEE	Sylvan Cir	156	23	398	Asphalt	4.8	10.0	8.5	10.0	10.0	10.0	10.0	10.0	10.0	10.0
3443	343254410	2050	5	Fernwood Cir	Peachtree Vw	Fernwood Cir @TEE	341	26	986	Asphalt	3.2	10.0	9.6	8.8	10.0	9.7	9.6	10.0	9.9	9.6
1380	343254413	2050	10	Fernwood Cir	Dresden Dr	Peachtree Vw	432	26	1247	Asphalt	4.7	9.5	9.3	9.2	10.0	9.8	9.8	10.0	10.0	8.1
3895	343246237	2060	5	Finistere Ct	Breton Cir	NE END	616	30	2054	Asphalt	2.9	10.0	8.5	8.5	8.7	7.6	9.9	10.0	9.3	8.9
3243	343246498	2070	5	Flowerland Dr	Watkins Pl	Harts Mill Rd	1526	20	3391	Asphalt	3.5	10.0	8.4	7.9	9.9	8.5	9.3	10.0	8.7	8.6
1501	424392641	2070	10	Flowerland Dr	Harts Mill Rd	Hartford Gln	158	22	385	Asphalt	4.0	10.0	9.3	7.4	10.0	9.7	10.0	10.0	7.4	10.0
2499	343244418	2080	5	Folkstone Rd	Afton Ln	SE END	979	26	2829	Asphalt	5.0	10.0	9.0	7.3	9.3	9.4	9.4	10.0	10.0	9.7

City of Brookhaven

Street Inventory and Condition Summary - Sorted by Street Name, Street Number and Block Number

GISID	Segment ID	Street Number	Block Number	Street Name	From Street	To Street	Pavement Length (ft)	Pavement Width (ft)	Pavement Area (yd2)	SuperSegment Details								
										SuperSeg ID	SuperSeg Description	SuperSeg Length (ft)	SuperSeg Width (ft)	SuperSeg Area (yd2)	SuperSeg Strength Rating	SuperSeg Priority	SuperSeg LAD	SuperSeg PCI
292	343244297	1890	30	East Roxboro Rd	Goodwin Rd	N Druid Hills Rd	454	38	1918	4440	East Roxboro Rd - 4440	3077	4	12701	Moderate	4241	38	58
184	443674375	3770	5	East Roxboro Rd	Traffic Island	Lake Blvd (Ramp)	104	55	637	4440	East Roxboro Rd - 4440	3077	4	12701	Moderate	4241	38	58
3022	343246461	1900	5	Edenton Ct	Brenton Dr	NORTH END	319	31	1098	2810	Edenton Ct - 2810	687	3	2080	Moderate	3313	8	45
3023	343246462	1900	10	Edenton Ct	W Nancy Creek Dr	Brenton Dr	368	24	982	2810	Edenton Ct - 2810	687	3	2080	Moderate	3313	8	45
1410	424395431	1910	5	Elijay Dr	Dresden Dr	Canoochee Dr	541	26	1564	2820	Elijay Dr - 2820	1410	3	4027	Moderate	600	2	90
3734	343245375	1910	10	Elijay Dr	Canoochee Dr	Etowah Dr	423	25	1174	2820	Elijay Dr - 2820	1410	3	4027	Moderate	600	2	90
3735	343245317	1910	15	Elijay Dr	Etowah Dr	Coosawatee Dr	446	26	1289	2820	Elijay Dr - 2820	1410	3	4027	Moderate	600	2	90
3396	343246257	1920	5	Epping Forest Dr	Waddeston Way	Ragley Hall Rd	1300	35	5056	2830	Epping Forest Dr - 2830	2347	3	7997	Moderate	1466	12	76
3395	343246304	1920	10	Epping Forest Dr	Ragley Hall Rd	Waddeston Way	444	27	1333	2830	Epping Forest Dr - 2830	2347	3	7997	Moderate	1466	12	76
3394	343246305	1920	15	Epping Forest Dr	Stratfield Dr	Ragley Hall Rd	603	24	1608	2830	Epping Forest Dr - 2830	2347	3	7997	Moderate	1466	12	76
1129	343246264	1930	5	Eton Ct	NW END	Hampton Hall Dr	380	22	930	2840	Eton Ct - 2840	380	2	930	Weak	5128	7	21
3393	442738582	1940	5	Etowah Dr	Elijay Dr	Appalachee Dr	481	26	1389	2850	Etowah Dr - 2850	481	3	1389	Weak	2921	6	55
1411	343251584	1940	10	Etowah Dr	Appalachee Dr	Oostanaula Dr	489	26	1411	2860	Etowah Dr - 2860	489	3	1411	Weak	3644	7	44
430	470878197	1950	5	Evergreen Dr	Greenwood Close	Mill Creek Rd	467	28	1453	3770	Evergreen Dr - 3770	2032	3	6275	Moderate	1700	4	79
1156	470878199	1950	10	Evergreen Dr	Greenwood Close	West End	93	25	258	3770	Evergreen Dr - 3770	2032	3	6275	Moderate	1700	4	79
2534	343245471	1960	5	Ewing Dr	Cortez Ln	Drew Valley Rd	1246	25	3462	2870	Ewing Dr - 2870	1246	3	3462	Moderate	2614	12	56
1976	343245252	1970	5	Fairhill Ln	Fairway Cir WEST	Fairway Cir EAST	360	26	1040	2880	Fairhill Ln - 2880	557	3	1587	Moderate	2812	5	53
1977	343245287	1970	10	Fairhill Ln	Fairway Cir	EAST END	197	25	547	2880	Fairhill Ln - 2880	557	3	1587	Moderate	2812	5	53
104	343245253	1980	5	Fairway Cir	Lindenwood Ln	Fairhill Ln	351	25	974	2890	Fairway Cir - 2890	5637	3	14784	Moderate	2902	57	52
5184	343244351	1980	10	Fairway Cir	Fairhill Ln	Brookshire Ln	1470	26	4246	2890	Fairway Cir - 2890	5637	3	14784	Moderate	2902	57	52
2543	343244361	1980	15	Fairway Cir	Brookshire Ln	Jonathon Ln	1812	23	4632	2890	Fairway Cir - 2890	5637	3	14784	Moderate	2902	57	52
2544	343244364	1980	20	Fairway Cir	Jonathon Ln	Brookshire Ln	519	14	808	2890	Fairway Cir - 2890	5637	3	14784	Moderate	2902	57	52
2545	343244378	1980	25	Fairway Cir	Brookshire Ln	Fairhill Ln	1485	25	4125	2890	Fairway Cir - 2890	5637	3	14784	Moderate	2902	57	52
3804	343243956	2000	5	Farmington Ln	E Brookhaven Dr	Mabry Rd	777	19	1641	2900	Farmington Ln - 2900	777	2	1641	Moderate	1641	2	73
3444	343245485	2010	5	Fearn Cir	Thompson Rd NW	Thompson Rd SE	1564	23	3998	2910	Fearn Cir - 2910	1564	3	3998	Moderate	2737	12	54
689	343246179	2030	5	Fernway Ct	Byrnwyck Rd	NORTH END	230	35	896	2920	Fernway Ct - 2920	230	4	896	Moderate	4048	4	33
3729	343254422	2040	5	Fernwood Cir	Fernwood Cir @TEE	Apple Valley Rd	888	18	1777	2930	Fernwood Cir - 2930	1817	2	4407	Moderate	2222	13	63
1379	343254406	2040	10	Fernwood Cir	Fernwood Cir @TEE	Sylvan Cir	156	23	398	2930	Fernwood Cir - 2930	1817	2	4407	Moderate	2222	13	63
3443	343254410	2050	5	Fernwood Cir	Peachtree Vw	Fernwood Cir @TEE	341	26	986	2930	Fernwood Cir - 2930	1817	2	4407	Moderate	2222	13	63
1380	343254413	2050	10	Fernwood Cir	Dresden Dr	Peachtree Vw	432	26	1247	2930	Fernwood Cir - 2930	1817	2	4407	Moderate	2222	13	63
3895	343246237	2060	5	Finistere Ct	Breton Cir	NE END	616	30	2054	2940	Finistere Ct - 2940	616	3	2054	Moderate	2866	7	52
3243	343246498	2070	5	Flowerland Dr	Watkins Pl	Harts Mill Rd	1526	20	3391	2950	Flowerland Dr - 2950	1683	2	3776	Moderate	3143	16	48
1501	424392641	2070	10	Flowerland Dr	Harts Mill Rd	Hartford Gln	158	22	385	2950	Flowerland Dr - 2950	1683	2	3776	Moderate	3143	16	48
2499	343244418	2080	5	Folkstone Rd	Afton Ln	SE END	979	26	2829	2960	Folkstone Rd - 2960	979	3	2829	Moderate	2834	10	53

City of Brookhaven

Street Inventory and Condition Summary - Sorted by Street Name, Street Number and Block Number

GISID	Segment ID	Street Number	Block Number	Street Name	From Street	To Street	Pavement Length (ft)	Pavement Width (ft)	Pavement Area (yd2)	Agency Functional Class	Owner	Condition Summary									
												Segment Priority	Strength Rating	Condition Rating	Roughness Index (RI)	Surface Distress Index (SDI)	Pavement Condition Index (PCI)	Override PCI	Current PCI	Survey Date	Load Assoc Distresses (LAD)
2767	343246513	2090	5	Foresta Ct	SW END	Granger Dr	705	25	1960	Local	City	3153	Moderate	Marginal	59	43	49	47	7/4/2013	44	13
3021	408880377	2100	5	Fox Glen Ct	Harts Mill Rd	NORTH END	1247	26	3602	Local	City	2688	Moderate	Fair	75	47	56	55	7/4/2013	35	18
3714	343246221	2110	5	Francis St	Cates Ave	Osborne Rd	696	17	1315	Local	City	2138	Strong	Good	64	66	65	64	7/4/2013	8	26
3688	343245719	2120	5	Frontenac Ct	Woodrow Way	NW END	1012	29	3261	Local	City	2834	Moderate	Marginal	73	45	54	53	7/4/2013	36	19
1178	446990386	2130	5	Fuller Rd	Mabry Rd	Brookhaven Ct - Entrance	902	25	2506	Local	City	3284	Weak	Marginal	59	41	47	45	7/4/2013	54	6
1179	446990466	2130	10	Fuller Rd	Brookhaven Ct - Entrance	Osborne Rd	227	25	632	Local	City	3360	Weak	Marginal	74	31	45	44	7/4/2013	60	9
5168	343244313	2140	5	Gail Dr	N Druid Hills Rd	EAST END	898	24	2395	Local	City	1982	Moderate	Good	74	65	68	67	7/4/2013	16	19
1254	408880167	2150	5	Gardenside Ct	Cove Cir	Skyland Trl	371	20	824	Local	City	3656	Moderate	Marginal	49	36	40	39	7/4/2013	52	12
1119	408880294	2160	5	Georgia Ave	Antioch Dr	NE END	49	18	98	Local	City	240	Moderate	Excellent	90	100	97	96	7/4/2013	0	0
3934	343246149	2160	10	Georgia Ave	Madison Ave	Antioch Dr	220	18	440	Local	City	1206	Moderate	Very Good	69	86	81	80	7/4/2013	14	0
3167	424395634	2170	5	Georgian Dr E	Duke Rd	Clairmont Rd	688	22	1681	Local	City	3157	Weak	Marginal	72	37	49	47	7/4/2013	58	5
3168	343246002	2170	10	Georgian Dr E	Bragg St	Duke Rd	536	20	1192	Local	City	2720	Moderate	Fair	84	42	56	55	7/4/2013	38	20
1573	408868258	2180	5	Georgian Dr W	NORTH END	Georgian Ter	407	22	995	Local	City	2988	Weak	Marginal	82	36	52	50	7/4/2013	48	16
3158	343246006	2180	10	Georgian Dr W	Georgian Ter	Duke Rd	329	24	878	Local	City	2664	Weak	Fair	81	45	57	56	7/4/2013	39	16
3159	343246003	2180	15	Georgian Dr W	Duke Rd	Bragg St	422	24	1126	Local	City	2914	Weak	Marginal	69	45	53	51	7/4/2013	47	8
3253	343245779	2190	5	Georgian Ter	Skyland Dr	Duncan Dr	1028	21	2398	Local	City	3190	Weak	Marginal	72	36	48	47	7/4/2013	59	4
3252	343245782	2190	10	Georgian Ter	Duncan Dr	Georgian Dr W	920	21	2147	Local	City	3643	Weak	Marginal	72	25	41	39	7/4/2013	60	15
4793	404099949	2210	5	Goodwin Rd	CITY LIMITS	Woodsdale Rd	476	18	952	Local	City	3362	Weak	Marginal	54	41	45	44	7/4/2013	50	8
4792	343243908	2210	10	Goodwin Rd	Woodsdale Rd	Shady Valley Dr	628	17	1187	Local	City	3119	Moderate	Marginal	58	45	49	48	7/4/2013	38	18
424	343254365	2210	15	Goodwin Rd	E Roxboro Rd	Shady Valley Dr	525	25	1457	Local	City	2507	Weak	Fair	72	53	59	58	7/4/2013	38	9
426	343244303	2210	20	Goodwin Rd	N Druid Hills Rd	E Roxboro Rd	351	24	935	Local	City	1520	Moderate	Very Good	64	81	75	75	7/4/2013	6	13
2766	343246514	2220	5	Granger Ct	WEST END	Granger Dr	628	25	1743	Local	City	3459	Moderate	Marginal	56	37	44	42	7/4/2013	49	14
2727	343251676	2230	5	Granger Dr	Granger Ct	Harts Mill Rd	1752	25	4866	Local	City	1423	Moderate	Very Good	85	73	77	76	7/4/2013	15	12
1839	343246515	2230	10	Granger Dr	Foresta Ct	Granger Ct	419	24	1118	Local	City	1119	Moderate	Very Good	84	81	82	81	7/4/2013	12	6
2728	343246506	2230	15	Granger Dr	Harts Mill Rd	Foresta Ct	600	24	1600	Local	City	1221	Moderate	Very Good	78	81	80	80	7/4/2013	13	5
3392	343245542	2240	5	Grant Dr	Dresden Dr	Thompson Rd	1279	24	3410	Local	City	2044	Moderate	Good	59	71	67	66	7/4/2013	24	6
3391	343245545	2240	10	Grant Dr	Thompson Rd	Alta Vista Dr	846	25	2351	Local	City	2185	Moderate	Fair	61	66	65	64	7/4/2013	20	13
1441	343245680	2250	5	Green Meadows Ln	NE END	Cheshire Way	355	26	1026	Local	City	3052	Moderate	Marginal	66	43	50	49	7/4/2013	37	20
1440	343245677	2250	10	Green Meadows Ln	Cheshire Way	Woody Trl	436	25	1212	Local	City	3673	Moderate	Poor	55	33	40	39	7/4/2013	53	14
3353	343245428	2250	15	Green Meadows Ln	Woody Trl	E Osborne Rd	632	23	1616	Local	City	3131	Moderate	Marginal	56	45	49	48	7/4/2013	40	14
1439	470111154	2250	20	Green Meadows Ln	E Osborne Rd NORTH	E Osborne Rd SOUTH	186	24	496	Local	City	1493	Moderate	Very Good	84	72	76	75	7/4/2013	11	17
1438	470111151	2250	25	Green Meadows Ln	E Osborne Rd	Wilford Dr	562	23	1435	Local	City	1987	Moderate	Good	81	61	68	67	7/4/2013	18	21
1437	343245389	2250	30	Green Meadows Ln	Wilford Dr	Caldwell Rd	258	19	545	Local	City	1653	Moderate	Good	77	71	73	72	7/4/2013	20	9
1237	343245637	2270	5	Grove St	Osborne Rd	Kendrick Rd	688	19	1453	Local	City	1487	Moderate	Very Good	77	75	76	75	7/4/2013	11	14

City of Brookhaven
Street Inventory and Condition Summary - Sorted by Street Name, Street Number and Block Number

GISID	Segment ID	Street Number	Block Number	Street Name	From Street	To Street	Pavement Length (ft)	Pavement Width (ft)	Pavement Area (yd2)	Condition Details										
										Pavement Type	IRI Value (mm/m)	Rutting / Transverse Profile	Trans-Long Crk - Linear Crk	Alligator Crk / Divided Slab	Map Crk / Corner Break	Edge Crk / Joint Spall	Distortions / Faulting	Bleeding / Polished Agg	Raveling / Scaling	Patching
2767	343246513	2090	5	Foresta Ct	SW END	Granger Dr	705	25	1960	Asphalt	4.9	10.0	8.7	6.3	9.9	9.4	10.0	10.0	9.5	9.5
3021	408880377	2100	5	Fox Glen Ct	Harts Mill Rd	NORTH END	1247	26	3602	Asphalt	3.1	9.6	9.6	7.9	8.2	8.3	9.7	10.0	9.2	10.0
3714	343246221	2110	5	Francis St	Cates Ave	Osborne Rd	696	17	1315	Asphalt	4.3	10.0	7.7	9.3	10.0	9.6	10.0	10.0	8.7	10.0
3688	343245719	2120	5	Frontenac Ct	Woodrow Way	NW END	1012	29	3261	Asphalt	3.3	10.0	7.9	7.3	9.9	9.1	9.7	10.0	9.7	9.5
1178	446990386	2130	5	Fuller Rd	Mabry Rd	Brookhaven Ct - Entrance	902	25	2506	Asphalt	5.0	10.0	9.8	7.2	10.0	8.4	9.3	10.0	9.3	8.3
1179	446990466	2130	10	Fuller Rd	Brookhaven Ct - Entrance	Osborne Rd	227	25	632	Asphalt	3.2	10.0	8.9	7.1	10.0	6.9	8.5	9.9	10.0	9.3
5168	343244313	2140	5	Gail Dr	N Druid Hills Rd	EAST END	898	24	2395	Asphalt	3.2	10.0	9.2	9.4	7.7	8.5	10.0	10.0	10.0	9.6
1254	408880167	2150	5	Gardenside Ct	Cove Cir	Skyland Trl	371	20	824	Asphalt	6.6	10.0	9.6	5.9	10.0	9.7	9.5	10.0	8.3	9.3
1119	408880294	2160	5	Georgia Ave	Antioch Dr	NE END	49	18	98	Asphalt	3.5	10.0	10.0	10.0	10.0	10.0	10.0	10.0	10.0	10.0
3934	343246149	2160	10	Georgia Ave	Madison Ave	Antioch Dr	220	18	440	Asphalt	3.7	10.0	10.0	10.0	10.0	9.6	10.0	10.0	10.0	8.5
3167	424395634	2170	5	Georgian Dr E	Duke Rd	Clairmont Rd	688	22	1681	Asphalt	3.4	10.0	9.9	5.2	9.5	9.5	9.4	10.0	9.8	9.5
3168	343246002	2170	10	Georgian Dr E	Bragg St	Duke Rd	536	20	1192	Asphalt	2.4	10.0	8.4	6.5	10.0	9.2	10.0	10.0	8.8	10.0
1573	408868258	2180	5	Georgian Dr W	NORTH END	Georgian Ter	407	22	995	Asphalt	2.5	8.8	8.1	7.2	10.0	8.3	10.0	10.0	10.0	9.8
3158	343246006	2180	10	Georgian Dr W	Georgian Ter	Duke Rd	329	24	878	Asphalt	2.6	10.0	8.0	6.7	10.0	8.9	9.9	10.0	10.0	10.0
3159	343246003	2180	15	Georgian Dr W	Duke Rd	Bragg St	422	24	1126	Asphalt	3.8	10.0	9.2	6.1	10.0	8.8	10.0	10.0	9.6	9.7
3253	343245779	2190	5	Georgian Ter	Skyland Dr	Duncan Dr	1028	21	2398	Asphalt	3.4	9.3	9.6	6.2	10.0	8.2	9.2	10.0	9.8	10.0
3252	343245782	2190	10	Georgian Ter	Duncan Dr	Georgian Dr W	920	21	2147	Asphalt	3.5	9.3	8.8	6.0	9.7	9.9	9.5	10.0	9.4	8.9
4793	404099949	2210	5	Goodwin Rd	CITY LIMITS	Woodsdale Rd	476	18	952	Asphalt	5.8	9.5	9.2	8.6	10.0	7.2	9.5	10.0	9.7	8.0
4792	343243908	2210	10	Goodwin Rd	Woodsdale Rd	Shady Valley Dr	628	17	1187	Asphalt	5.0	9.7	8.7	8.5	8.9	8.1	9.9	10.0	9.7	8.7
424	343254365	2210	15	Goodwin Rd	E Roxboro Rd	Shady Valley Dr	525	25	1457	Asphalt	3.4	9.1	8.9	8.1	10.0	8.8	9.4	10.0	10.0	10.0
426	343244303	2210	20	Goodwin Rd	N Druid Hills Rd	E Roxboro Rd	351	24	935	Asphalt	4.3	10.0	8.4	9.8	10.0	9.2	10.0	10.0	9.9	10.0
2766	343246514	2220	5	Granger Ct	WEST END	Granger Dr	628	25	1743	Asphalt	5.4	9.5	9.4	7.9	8.5	8.8	9.3	10.0	9.8	8.5
2727	343251676	2230	5	Granger Dr	Granger Ct	Harts Mill Rd	1752	25	4866	Asphalt	2.4	10.0	8.7	9.3	9.8	9.0	9.9	10.0	10.0	9.6
1839	343246515	2230	10	Granger Dr	Foresta Ct	Granger Ct	419	24	1118	Asphalt	2.5	10.0	9.2	9.0	10.0	9.5	10.0	10.0	10.0	10.0
2728	343246506	2230	15	Granger Dr	Harts Mill Rd	Foresta Ct	600	24	1600	Asphalt	2.9	10.0	9.3	8.9	10.0	10.0	9.7	10.0	10.0	10.0
3392	343245542	2240	5	Grant Dr	Dresden Dr	Thompson Rd	1279	24	3410	Asphalt	4.9	9.9	9.4	9.4	9.9	9.3	8.9	10.0	10.0	9.3
3391	343245545	2240	10	Grant Dr	Thompson Rd	Alta Vista Dr	846	25	2351	Asphalt	4.7	9.7	9.6	9.5	8.6	9.7	9.5	10.0	9.6	9.1
1441	343245680	2250	5	Green Meadows Ln	NE END	Cheshire Way	355	26	1026	Asphalt	4.1	8.6	9.6	8.3	8.2	9.8	10.0	10.0	8.8	9.1
1440	343245677	2250	10	Green Meadows Ln	Cheshire Way	Woody Trl	436	25	1212	Asphalt	5.6	9.0	9.7	7.3	8.4	10.0	8.9	10.0	9.5	8.9
3353	343245428	2250	15	Green Meadows Ln	Woody Trl	E Osborne Rd	632	23	1616	Asphalt	5.4	9.4	9.0	8.5	9.3	8.2	8.8	10.0	9.6	9.7
1439	470111154	2250	20	Green Meadows Ln	E Osborne Rd NORTH	E Osborne Rd SOUTH	186	24	496	Asphalt	2.4	10.0	9.3	9.5	8.5	8.6	10.0	10.0	9.4	10.0
1438	470111151	2250	25	Green Meadows Ln	E Osborne Rd	Wilford Dr	562	23	1435	Asphalt	2.6	10.0	9.4	9.3	7.7	9.3	10.0	10.0	9.4	9.0
1437	343245389	2250	30	Green Meadows Ln	Wilford Dr	Caldwell Rd	258	19	545	Asphalt	2.9	10.0	9.7	10.0	9.2	9.3	8.9	10.0	9.5	8.9
1237	343245637	2270	5	Grove St	Osborne Rd	Kendrick Rd	688	19	1453	Asphalt	3.0	10.0	9.0	9.7	10.0	9.0	10.0	10.0	9.0	9.6

City of Brookhaven

Street Inventory and Condition Summary - Sorted by Street Name, Street Number and Block Number

GISID	Segment ID	Street Number	Block Number	Street Name	From Street	To Street	Pavement Length (ft)	Pavement Width (ft)	Pavement Area (yd2)	SuperSegment Details								
										SuperSeg ID	SuperSeg Description	SuperSeg Length (ft)	SuperSeg Width (ft)	SuperSeg Area (yd2)	SuperSeg Strength Rating	SuperSeg Priority	SuperSeg LAD	SuperSeg PCI
2767	343246513	2090	5	Foresta Ct	SW END	Granger Dr	705	25	1960	2970	Foresta Ct - 2970	705	3	1960	Moderate	3153	9	47
3021	408880377	2100	5	Fox Glen Ct	Harts Mill Rd	NORTH END	1247	26	3602	2980	Fox Glen Ct - 2980	1247	3	3602	Moderate	2688	13	55
3714	343246221	2110	5	Francis St	Cates Ave	Osborne Rd	696	17	1315	2990	Francis St - 2990	696	2	1315	Strong	1960	1	64
3688	343245719	2120	5	Frontenac Ct	Woodrow Way	NW END	1012	29	3261	3000	Frontenac Ct - 3000	1012	3	3261	Moderate	2834	12	53
1178	446990386	2130	5	Fuller Rd	Mabry Rd	Brookhaven Ct - Entrance	902	25	2506	3010	Fuller Rd - 3010	1129	3	3137	Weak	3574	17	45
1179	446990466	2130	10	Fuller Rd	Brookhaven Ct - Entrance	Osborne Rd	227	25	632	3010	Fuller Rd - 3010	1129	3	3137	Weak	3574	17	45
5168	343244313	2140	5	Gail Dr	N Druid Hills Rd	EAST END	898	24	2395	3020	Gail Dr - 3020	898	3	2395	Moderate	1982	4	67
1254	408880167	2150	5	Gardenside Ct	Cove Cir	Skyland Trl	371	20	824	3030	Gardenside Ct - 3030	371	2	824	Moderate	3656	4	39
1119	408880294	2160	5	Georgia Ave	Antioch Dr	NE END	49	18	98	3040	Georgia Ave - 3040	269	2	538	Moderate	1029	1	83
3934	343246149	2160	10	Georgia Ave	Madison Ave	Antioch Dr	220	18	440	3040	Georgia Ave - 3040	269	2	538	Moderate	1029	1	83
3167	424395634	2170	5	Georgian Dr E	Duke Rd	Clairmont Rd	688	22	1681	3050	Georgian Dr E - 3050	1224	2	2873	Weak	3224	14	50
3168	343246002	2170	10	Georgian Dr E	Bragg St	Duke Rd	536	20	1192	3050	Georgian Dr E - 3050	1224	2	2873	Weak	3224	14	50
1573	408868258	2180	5	Georgian Dr W	NORTH END	Georgian Ter	407	22	995	3060	Georgian Dr W - 3060	1159	3	3000	Weak	3104	13	52
3158	343246006	2180	10	Georgian Dr W	Georgian Ter	Duke Rd	329	24	878	3060	Georgian Dr W - 3060	1159	3	3000	Weak	3104	13	52
3159	343246003	2180	15	Georgian Dr W	Duke Rd	Bragg St	422	24	1126	3060	Georgian Dr W - 3060	1159	3	3000	Weak	3104	13	52
3253	343245779	2190	5	Georgian Ter	Skyland Dr	Duncan Dr	1028	21	2398	3070	Georgian Ter - 3070	1948	2	4545	Weak	3688	27	43
3252	343245782	2190	10	Georgian Ter	Duncan Dr	Georgian Dr W	920	21	2147	3070	Georgian Ter - 3070	1948	2	4545	Weak	3688	27	43
4793	404099949	2210	5	Goodwin Rd	CITY LIMITS	Woodsdale Rd	476	18	952	3080	Goodwin Rd - 3080	1629	2	3595	Weak	3180	15	51
4792	343243908	2210	10	Goodwin Rd	Woodsdale Rd	Shady Valley Dr	628	17	1187	3080	Goodwin Rd - 3080	1629	2	3595	Weak	3180	15	51
424	343254365	2210	15	Goodwin Rd	E Roxboro Rd	Shady Valley Dr	525	25	1457	3080	Goodwin Rd - 3080	1629	2	3595	Weak	3180	15	51
426	343244303	2210	20	Goodwin Rd	N Druid Hills Rd	E Roxboro Rd	351	24	935	3090	Goodwin Rd - 3090	351	3	935	Moderate	1520	1	75
2766	343246514	2220	5	Granger Ct	WEST END	Granger Dr	628	25	1743	3100	Granger Ct - 3100	628	3	1743	Moderate	3459	8	42
2727	343251676	2230	5	Granger Dr	Granger Ct	Harts Mill Rd	1752	25	4866	3110	Granger Dr - 3110	2771	3	7583	Moderate	1335	11	78
1839	343246515	2230	10	Granger Dr	Foresta Ct	Granger Ct	419	24	1118	3110	Granger Dr - 3110	2771	3	7583	Moderate	1335	11	78
2728	343246506	2230	15	Granger Dr	Harts Mill Rd	Foresta Ct	600	24	1600	3110	Granger Dr - 3110	2771	3	7583	Moderate	1335	11	78
3392	343245542	2240	5	Grant Dr	Dresden Dr	Thompson Rd	1279	24	3410	3120	Grant Dr - 3120	2125	3	5761	Moderate	2102	13	65
3391	343245545	2240	10	Grant Dr	Thompson Rd	Alta Vista Dr	846	25	2351	3120	Grant Dr - 3120	2125	3	5761	Moderate	2102	13	65
1441	343245680	2250	5	Green Meadows Ln	NE END	Cheshire Way	355	26	1026	3130	Green Meadows Ln - 3130	2430	3	6330	Moderate	2707	21	55
1440	343245677	2250	10	Green Meadows Ln	Cheshire Way	Woody Trl	436	25	1212	3130	Green Meadows Ln - 3130	2430	3	6330	Moderate	2707	21	55
3353	343245428	2250	15	Green Meadows Ln	Woody Trl	E Osborne Rd	632	23	1616	3130	Green Meadows Ln - 3130	2430	3	6330	Moderate	2707	21	55
1439	470111154	2250	20	Green Meadows Ln	E Osborne Rd NORTH	E Osborne Rd SOUTH	186	24	496	3130	Green Meadows Ln - 3130	2430	3	6330	Moderate	2707	21	55
1438	470111151	2250	25	Green Meadows Ln	E Osborne Rd	Wilford Dr	562	23	1435	3130	Green Meadows Ln - 3130	2430	3	6330	Moderate	2707	21	55
1437	343245389	2250	30	Green Meadows Ln	Wilford Dr	Caldwell Rd	258	19	545	3130	Green Meadows Ln - 3130	2430	3	6330	Moderate	2707	21	55
1237	343245637	2270	5	Grove St	Osborne Rd	Kendrick Rd	688	19	1453	3140	Grove St - 3140	688	2	1453	Moderate	1487	2	75

City of Brookhaven

Street Inventory and Condition Summary - Sorted by Street Name, Street Number and Block Number

GISID	Segment ID	Street Number	Block Number	Street Name	From Street	To Street	Pavement Length (ft)	Pavement Width (ft)	Pavement Area (yd2)	Agency Functional Class	Owner	Condition Summary									
												Segment Priority	Strength Rating	Condition Rating	Roughness Index (RI)	Surface Distress Index (SDI)	Pavement Condition Index (PCI)	Override PCI	Current PCI	Survey Date	Load Assoc Distresses (LAD)
3831	343246272	2290	5	Hallcrest Dr	Kennington Ct	Hampton Hall Dr	692	25	1922	Local	City	1768	Moderate	Good	90	62	71	71	7/4/2013	12	26
3832	343246263	2290	10	Hallcrest Dr	Warrenhall Ln	Kennington Ct	382	25	1061	Local	City	2322	Moderate	Fair	82	53	62	61	7/4/2013	32	15
1157	343246262	2300	5	Hampton Hall Dr	Eton Ct	Warrenhall Ln	337	24	898	Local	City	899	Moderate	Excellent	84	87	86	85	7/4/2013	12	2
3830	343246265	2300	10	Hampton Hall Dr	Hillstone Ct	Eton Ct	379	25	1054	Local	City	961	Moderate	Very Good	94	80	85	84	7/4/2013	16	4
4753	343246273	2300	15	Hampton Hall Dr	Hallcrest Dr	Hillstone Ct	738	24	1968	Local	City	872	Moderate	Excellent	79	90	86	85	7/4/2013	8	3
4752	343246275	2300	20	Hampton Hall Dr	Hampton Hall Way	Hallcrest Dr	315	24	841	Local	City	390	Moderate	Excellent	88	97	94	93	7/4/2013	2	1
3242	343246276	2300	25	Hampton Hall Dr	Wynnton Dr	Hampton Hall Way	315	24	840	Local	City	898	Moderate	Excellent	89	84	86	85	7/4/2013	7	10
1412	343246296	2300	30	Hampton Hall Dr	Ragley Hall Rd	Wynnton Dr	426	25	1184	Local	City	1137	Moderate	Very Good	79	83	82	81	7/4/2013	5	12
3390	343246297	2300	35	Hampton Hall Dr	Tanbark Ct	Ragley Hall Rd	526	26	1520	Local	City	1400	Moderate	Very Good	70	81	77	77	7/4/2013	17	2
3241	343246299	2300	40	Hampton Hall Dr	Johnson Ferry Rd	Tanbark Ct	284	26	819	Local	City	1592	Moderate	Good	67	78	74	73	7/4/2013	16	6
4415	343246278	2310	5	Hampton Hall Way	Hampton Hall Dr	S Johnson Ferry Rd	346	25	960	Local	City	3489	Moderate	Marginal	58	36	43	42	7/4/2013	50	14
1678	424392639	2320	5	Hartford Gln	WEST END	Flowerland Dr	243	32	866	Local	City	3253	Moderate	Marginal	65	38	47	46	7/4/2013	30	32
1679	424392640	2320	10	Hartford Gln	Flowerland Dr	East End	107	46	546	Local	City	3600	Strong	Marginal	52	36	41	40	7/4/2013	30	35
3006	442752699	2330	5	Harts Mill Ln	Harts Mill Rd WEST	Harts Mill Rd EAST	2936	26	8483	Local	City	2670	Moderate	Fair	74	48	56	55	7/4/2013	36	16
3068	408880376	2340	5	Harts Mill Rd	Ashford Lake Ct	Ashford Dunwoody Rd	258	33	945	Collector	City	2566	Moderate	Fair	65	55	58	57	7/4/2013	20	25
1649	408880374	2340	10	Harts Mill Rd	Bubbling Creek Rd	Ashford Lake Ct	215	29	694	Collector	City	1484	Moderate	Very Good	100	64	76	75	7/4/2013	12	24
3067	465684015	2340	15	Harts Mill Rd	Newhaven Cir	Bubbling Creek Rd	302	25	839	Collector	City	1113	Moderate	Very Good	100	73	82	81	7/4/2013	2	25
3066	465684016	2340	20	Harts Mill Rd	Fox Glen Ct	Newhaven Cir	435	23	1112	Collector	City	994	Moderate	Very Good	100	76	84	83	7/4/2013	1	23
3065	343246483	2340	25	Harts Mill Rd	Harts Mill Ln	Fox Glen Ct	472	23	1206	Collector	City	1085	Moderate	Very Good	100	74	83	82	7/4/2013	2	24
3064	343246485	2340	30	Harts Mill Rd	Harts Mill Ln EAST	Harts Mill Ln WEST	641	26	1853	Collector	City	1125	Moderate	Very Good	100	73	82	81	7/4/2013	3	24
1650	343251414	2340	35	Harts Mill Rd	Ashford Pt	Harts Mill Ln	133	34	503	Collector	City	1459	Moderate	Very Good	100	65	76	76	7/4/2013	15	20
3063	343251416	2340	40	Harts Mill Rd	Ashford Trl	Ashford Pt	183	36	732	Collector	City	1909	Weak	Good	100	54	69	68	7/4/2013	28	18
1651	343246489	2340	45	Harts Mill Rd	Watkins Pl	Ashford Trl	459	23	1173	Collector	City	996	Moderate	Very Good	100	76	84	83	7/4/2013	8	16
3062	343246492	2340	50	Harts Mill Rd	Flowerland Dr	Watkins Pl	458	23	1170	Collector	City	1209	Moderate	Very Good	100	71	81	80	7/4/2013	6	23
2796	343246493	2340	55	Harts Mill Rd	City Limits	Flowerland Dr	210	24	560	Collector	City	1196	Moderate	Very Good	100	71	81	80	7/4/2013	4	25
1663	343246481	2350	5	Hasty Ct	WEST END	Candler Lake West	262	25	729	Local	City	4539	Moderate	Poor	44	16	25	24	7/4/2013	66	18
1130	343281901	2360	5	Haven Brook Ct	Haven Brook Ln	EAST END	245	40	1091	Local	City	423	Moderate	Excellent	88	97	94	93	7/4/2013	0	3
1167	343281902	2370	5	Haven Brook Ln	Osborne Rd	Haven Brook Ct	217	25	603	Local	City	3058	Moderate	Marginal	58	47	50	49	7/4/2013	39	15
3803	442732581	2370	10	Haven Brook Ln	Haven Brook Pl	Haven Brook Ct	223	25	620	Local	City	1752	Moderate	Good	70	72	71	71	7/4/2013	12	16
3802	343281904	2370	15	Haven Brook Ln	EAST END	Haven Brook Pl	180	42	840	Local	City	3954	Moderate	Poor	44	31	35	34	7/4/2013	58	11
3881	343281903	2380	5	Haven Brook Pl	Haven Brook Ln	WEST END	170	23	433	Local	City	2644	Moderate	Fair	45	63	57	56	7/4/2013	34	3
3705	442738786	2390	5	Haven Brook Way	Osborne Rd	EAST END	1019	27	3058	Local	City	2163	Weak	Good	76	60	65	64	7/4/2013	30	10
3801	343251404	2400	5	Haven Glen Ln	Osborne Rd	WEST END	766	26	2213	Local	City	3984	Moderate	Poor	49	28	35	34	7/4/2013	60	12
1131	343244017	2410	5	Havenridge Ct	Havenridge Ln	NORTH END	173	40	767	Local	City	495	Moderate	Excellent	86	96	92	92	7/4/2013	4	1

City of Brookhaven
Street Inventory and Condition Summary - Sorted by Street Name, Street Number and Block Number

GISID	Segment ID	Street Number	Block Number	Street Name	From Street	To Street	Pavement Length (ft)	Pavement Width (ft)	Pavement Area (yd2)	Condition Details										
										Pavement Type	IRI Value (mm/m)	Rutting / Transverse Profile	Trans-Long Crk - Linear Crk	Alligator Crk / Divided Slab	Map Crk / Corner Break	Edge Crk / Joint Spall	Distortions / Faulting	Bleeding / Polished Agg	Raveling / Scaling	Patching
3831	343246272	2290	5	Hallcrest Dr	Kennington Ct	Hampton Hall Dr	692	25	1922	Asphalt	2.1	10.0	9.5	10.0	6.6	7.3	10.0	10.0	9.4	10.0
3832	343246263	2290	10	Hallcrest Dr	Warrenhall Ln	Kennington Ct	382	25	1061	Asphalt	2.6	10.0	9.9	8.9	7.3	7.1	10.0	10.0	10.0	8.9
1157	343246262	2300	5	Hampton Hall Dr	Eton Ct	Warrenhall Ln	337	24	898	Asphalt	2.5	10.0	9.9	10.0	10.0	7.4	10.0	10.0	9.9	10.0
3830	343246265	2300	10	Hampton Hall Dr	Hillstone Ct	Eton Ct	379	25	1054	Asphalt	1.8	10.0	9.5	10.0	10.0	6.5	10.0	10.0	10.0	10.0
4753	343246273	2300	15	Hampton Hall Dr	Hallcrest Dr	Hillstone Ct	738	24	1968	Asphalt	2.8	10.0	9.7	10.0	10.0	8.2	10.0	10.0	10.0	10.0
4752	343246275	2300	20	Hampton Hall Dr	Hampton Hall Way	Hallcrest Dr	315	24	841	Asphalt	2.9	10.0	10.0	10.0	10.0	9.6	10.0	10.0	9.8	10.0
3242	343246276	2300	25	Hampton Hall Dr	Wynnton Dr	Hampton Hall Way	315	24	840	Asphalt	2.1	10.0	8.9	10.0	10.0	8.6	10.0	10.0	9.9	10.0
1412	343246296	2300	30	Hampton Hall Dr	Ragley Hall Rd	Wynnton Dr	426	25	1184	Asphalt	2.8	10.0	8.5	10.0	10.0	8.9	10.0	10.0	10.0	10.0
3390	343246297	2300	35	Hampton Hall Dr	Tanbark Ct	Ragley Hall Rd	526	26	1520	Asphalt	3.7	9.1	9.8	10.0	10.0	9.3	9.2	10.0	10.0	10.0
3241	343246299	2300	40	Hampton Hall Dr	Johnson Ferry Rd	Tanbark Ct	284	26	819	Asphalt	3.9	10.0	9.2	10.0	10.0	8.9	10.0	10.0	10.0	8.6
4415	343246278	2310	5	Hampton Hall Way	Hampton Hall Dr	S Johnson Ferry Rd	346	25	960	Asphalt	5.1	9.2	10.0	7.1	8.0	9.0	10.0	10.0	9.5	8.9
1678	424392639	2320	5	Hartford Gln	WEST END	Flowerland Dr	243	32	866	Asphalt	4.2	10.0	7.6	7.4	10.0	9.1	10.0	10.0	7.8	10.0
1679	424392640	2320	10	Hartford Gln	Flowerland Dr	East End	107	46	546	Asphalt	6.1	10.0	8.7	7.1	10.0	9.8	10.0	10.0	5.7	10.0
3006	442752699	2330	5	Harts Mill Ln	Harts Mill Rd WEST	Harts Mill Rd EAST	2936	26	8483	Asphalt	3.2	10.0	9.2	7.6	8.6	8.9	9.7	10.0	9.7	9.3
3068	408880376	2340	5	Harts Mill Rd	Ashford Lake Ct	Ashford Dunwoody Rd	258	33	945	Asphalt	4.2	10.0	8.2	8.8	10.0	8.3	10.0	10.0	8.0	10.0
1649	408880374	2340	10	Harts Mill Rd	Bubbling Creek Rd	Ashford Lake Ct	215	29	694	Asphalt	1.4	10.0	7.5	9.0	10.0	9.5	10.0	10.0	9.4	10.0
3067	465684015	2340	15	Harts Mill Rd	Newhaven Cir	Bubbling Creek Rd	302	25	839	Asphalt	1.2	10.0	7.8	10.0	10.0	9.6	10.0	10.0	8.7	10.0
3066	465684016	2340	20	Harts Mill Rd	Fox Glen Ct	Newhaven Cir	435	23	1112	Asphalt	1.4	10.0	8.6	10.0	10.0	9.8	10.0	10.0	8.0	10.0
3065	343246483	2340	25	Harts Mill Rd	Harts Mill Ln	Fox Glen Ct	472	23	1206	Asphalt	1.2	10.0	8.7	10.0	10.0	9.5	10.0	10.0	7.6	10.0
3064	343246485	2340	30	Harts Mill Rd	Harts Mill Ln EAST	Harts Mill Ln WEST	641	26	1853	Asphalt	1.3	10.0	7.4	10.0	10.0	9.3	10.0	10.0	9.5	10.0
1650	343251414	2340	35	Harts Mill Rd	Ashford Pt	Harts Mill Ln	133	34	503	Asphalt	1.0	10.0	7.7	9.0	10.0	8.9	10.0	10.0	9.7	10.0
3063	343251416	2340	40	Harts Mill Rd	Ashford Trl	Ashford Pt	183	36	732	Asphalt	1.1	10.0	8.0	8.7	10.0	6.7	10.0	10.0	9.7	10.0
1651	343246489	2340	45	Harts Mill Rd	Watkins Pl	Ashford Trl	459	23	1173	Asphalt	1.1	10.0	8.2	9.8	10.0	8.8	10.0	10.0	9.7	10.0
3062	343246492	2340	50	Harts Mill Rd	Flowerland Dr	Watkins Pl	458	23	1170	Asphalt	0.9	10.0	7.8	10.0	10.0	8.7	10.0	10.0	9.0	10.0
2796	343246493	2340	55	Harts Mill Rd	City Limits	Flowerland Dr	210	24	560	Asphalt	1.1	10.0	8.2	10.0	10.0	9.1	10.0	10.0	8.1	10.0
1663	343246481	2350	5	Hasty Ct	WEST END	Candler Lake West	262	25	729	Asphalt	7.6	10.0	8.4	5.5	10.0	5.2	10.0	10.0	9.1	10.0
1130	343281901	2360	5	Haven Brook Ct	Haven Brook Ln	EAST END	245	40	1091	Asphalt	5.7	10.0	9.6	10.0	10.0	10.0	10.0	10.0	10.0	10.0
1167	343281902	2370	5	Haven Brook Ln	Osborne Rd	Haven Brook Ct	217	25	603	Asphalt	5.1	10.0	8.1	7.9	10.0	9.4	10.0	10.0	10.0	8.2
3803	442732581	2370	10	Haven Brook Ln	Haven Brook Pl	Haven Brook Ct	223	25	620	Asphalt	3.7	10.0	8.0	8.8	10.0	10.0	10.0	10.0	10.0	10.0
3802	343281904	2370	15	Haven Brook Ln	EAST END	Haven Brook Pl	180	42	840	Asphalt	7.5	8.9	8.7	8.1	10.0	9.2	8.4	10.0	10.0	8.2
3881	343281903	2380	5	Haven Brook Pl	Haven Brook Ln	WEST END	170	23	433	Asphalt	7.5	10.0	9.6	6.9	10.0	9.5	10.0	10.0	10.0	10.0
3705	442738786	2390	5	Haven Brook Way	Osborne Rd	EAST END	1019	27	3058	Asphalt	3.0	10.0	8.9	7.8	10.0	10.0	9.4	10.0	9.7	9.5
3801	343251404	2400	5	Haven Glen Ln	Osborne Rd	WEST END	766	26	2213	Asphalt	6.7	9.1	8.8	6.6	10.0	7.9	9.8	10.0	9.6	9.1
1131	343244017	2410	5	Havenridge Ct	Havenridge Ln	NORTH END	173	40	767	Asphalt	4.9	10.0	10.0	10.0	10.0	9.2	10.0	10.0	9.9	10.0

City of Brookhaven

Street Inventory and Condition Summary - Sorted by Street Name, Street Number and Block Number

GISID	Segment ID	Street Number	Block Number	Street Name	From Street	To Street	Pavement Length (ft)	Pavement Width (ft)	Pavement Area (yd2)	SuperSegment Details								
										SuperSeg ID	SuperSeg Description	SuperSeg Length (ft)	SuperSeg Width (ft)	SuperSeg Area (yd2)	SuperSeg Strength Rating	SuperSeg Priority	SuperSeg LAD	SuperSeg PCI
3831	343246272	2290	5	Hallcrest Dr	Kennington Ct	Hampton Hall Dr	692	25	1922	3150	Hallcrest Dr - 3150	1074	3	2983	Moderate	1965	6	67
3832	343246263	2290	10	Hallcrest Dr	Warrenhall Ln	Kennington Ct	382	25	1061	3150	Hallcrest Dr - 3150	1074	3	2983	Moderate	1965	6	67
1157	343246262	2300	5	Hampton Hall Dr	Eton Ct	Warrenhall Ln	337	24	898	3160	Hampton Hall Dr - 3160	3320	3	9123	Moderate	1030	9	83
3830	343246265	2300	10	Hampton Hall Dr	Hillstone Ct	Eton Ct	379	25	1054	3160	Hampton Hall Dr - 3160	3320	3	9123	Moderate	1030	9	83
4753	343246273	2300	15	Hampton Hall Dr	Hallcrest Dr	Hillstone Ct	738	24	1968	3160	Hampton Hall Dr - 3160	3320	3	9123	Moderate	1030	9	83
4752	343246275	2300	20	Hampton Hall Dr	Hampton Hall Way	Hallcrest Dr	315	24	841	3160	Hampton Hall Dr - 3160	3320	3	9123	Moderate	1030	9	83
3242	343246276	2300	25	Hampton Hall Dr	Wynnton Dr	Hampton Hall Way	315	24	840	3160	Hampton Hall Dr - 3160	3320	3	9123	Moderate	1030	9	83
1412	343246296	2300	30	Hampton Hall Dr	Ragley Hall Rd	Wynnton Dr	426	25	1184	3160	Hampton Hall Dr - 3160	3320	3	9123	Moderate	1030	9	83
3390	343246297	2300	35	Hampton Hall Dr	Tanbark Ct	Ragley Hall Rd	526	26	1520	3160	Hampton Hall Dr - 3160	3320	3	9123	Moderate	1030	9	83
3241	343246299	2300	40	Hampton Hall Dr	Johnson Ferry Rd	Tanbark Ct	284	26	819	3160	Hampton Hall Dr - 3160	3320	3	9123	Moderate	1030	9	83
4415	343246278	2310	5	Hampton Hall Way	Hampton Hall Dr	S Johnson Ferry Rd	346	25	960	3170	Hampton Hall Way - 3170	346	3	960	Moderate	3489	5	42
1678	424392639	2320	5	Hartford Gln	WEST END	Flowerland Dr	243	32	866	3180	Hartford Gln - 3180	350	4	1412	Moderate	3387	4	44
1679	424392640	2320	10	Hartford Gln	Flowerland Dr	East End	107	46	546	3180	Hartford Gln - 3180	350	4	1412	Moderate	3387	4	44
3006	442752699	2330	5	Harts Mill Ln	Harts Mill Rd WEST	Harts Mill Rd EAST	2936	26	8483	3190	Harts Mill Ln - 3190	2936	3	8483	Moderate	2670	31	55
3068	408880376	2340	5	Harts Mill Rd	Ashford Lake Ct	Ashford Dunwoody Rd	258	33	945	3200	Harts Mill Rd - 3200	3767	3	10787	Moderate	1764	8	78
1649	408880374	2340	10	Harts Mill Rd	Bubbling Creek Rd	Ashford Lake Ct	215	29	694	3200	Harts Mill Rd - 3200	3767	3	10787	Moderate	1764	8	78
3067	465684015	2340	15	Harts Mill Rd	Newhaven Cir	Bubbling Creek Rd	302	25	839	3200	Harts Mill Rd - 3200	3767	3	10787	Moderate	1764	8	78
3066	465684016	2340	20	Harts Mill Rd	Fox Glen Ct	Newhaven Cir	435	23	1112	3200	Harts Mill Rd - 3200	3767	3	10787	Moderate	1764	8	78
3065	343246483	2340	25	Harts Mill Rd	Harts Mill Ln	Fox Glen Ct	472	23	1206	3200	Harts Mill Rd - 3200	3767	3	10787	Moderate	1764	8	78
3064	343246485	2340	30	Harts Mill Rd	Harts Mill Ln EAST	Harts Mill Ln WEST	641	26	1853	3200	Harts Mill Rd - 3200	3767	3	10787	Moderate	1764	8	78
1650	343251414	2340	35	Harts Mill Rd	Ashford Pt	Harts Mill Ln	133	34	503	3200	Harts Mill Rd - 3200	3767	3	10787	Moderate	1764	8	78
3063	343251416	2340	40	Harts Mill Rd	Ashford Trl	Ashford Pt	183	36	732	3200	Harts Mill Rd - 3200	3767	3	10787	Moderate	1764	8	78
1651	343246489	2340	45	Harts Mill Rd	Watkins Pl	Ashford Trl	459	23	1173	3200	Harts Mill Rd - 3200	3767	3	10787	Moderate	1764	8	78
3062	343246492	2340	50	Harts Mill Rd	Flowerland Dr	Watkins Pl	458	23	1170	3200	Harts Mill Rd - 3200	3767	3	10787	Moderate	1764	8	78
2796	343246493	2340	55	Harts Mill Rd	City Limits	Flowerland Dr	210	24	560	3200	Harts Mill Rd - 3200	3767	3	10787	Moderate	1764	8	78
1663	343246481	2350	5	Hasty Ct	WEST END	Candler Lake West	262	25	729	3210	Hasty Ct - 3210	262	3	729	Moderate	4539	5	24
1130	343281901	2360	5	Haven Brook Ct	Haven Brook Ln	EAST END	245	40	1091	3220	Haven Brook Ct - 3220	245	4	1091	Moderate	423	0	93
1167	343281902	2370	5	Haven Brook Ln	Osborne Rd	Haven Brook Ct	217	25	603	3230	Haven Brook Ln - 3230	620	3	2063	Moderate	3030	8	49
3803	442732581	2370	10	Haven Brook Ln	Haven Brook Pl	Haven Brook Ct	223	25	620	3230	Haven Brook Ln - 3230	620	3	2063	Moderate	3030	8	49
3802	343281904	2370	15	Haven Brook Ln	EAST END	Haven Brook Pl	180	42	840	3230	Haven Brook Ln - 3230	620	3	2063	Moderate	3030	8	49
3881	343281903	2380	5	Haven Brook Pl	Haven Brook Ln	WEST END	170	23	433	3240	Haven Brook Pl - 3240	170	3	433	Moderate	2644	1	56
3705	442738786	2390	5	Haven Brook Way	Osborne Rd	EAST END	1019	27	3058	3250	Haven Brook Way - 3250	1019	3	3058	Weak	2343	9	64
3801	343251404	2400	5	Haven Glen Ln	Osborne Rd	WEST END	766	26	2213	3260	Haven Glen Ln - 3260	766	3	2213	Moderate	3984	13	34
1131	343244017	2410	5	Havenridge Ct	Havenridge Ln	NORTH END	173	40	767	3270	Havenridge Ct - 3270	173	4	767	Moderate	495	0	92

City of Brookhaven

Street Inventory and Condition Summary - Sorted by Street Name, Street Number and Block Number

GISID	Segment ID	Street Number	Block Number	Street Name	From Street	To Street	Pavement Length (ft)	Pavement Width (ft)	Pavement Area (yd2)	Agency Functional Class	Owner	Condition Summary									
												Segment Priority	Strength Rating	Condition Rating	Roughness Index (RI)	Surface Distress Index (SDI)	Pavement Condition Index (PCI)	Override PCI	Current PCI	Survey Date	Load Assoc Distresses (LAD)
1168	343244015	2420	5	Havenridge Ln	Havenridge Ct	WEST END	179	36	715	Local	City	437	Moderate	Excellent	87	96	93	93	7/4/2013	3	0
3800	465684120	2420	10	Havenridge Ln	Havenridge Ct	Mabry Rd	118	23	303	Local	City	261	Moderate	Excellent	90	100	96	96	7/4/2013	0	1
3388	433600565	2430	5	Hearst Dr	Dunlap Ct	Lanier Dr	1253	21	2925	Local	City	2169	Moderate	Fair	59	68	65	64	7/4/2013	13	19
3386	433600560	2430	10	Hearst Dr	Lanier Dr	Humility Ln	605	21	1411	Local	City	1747	Moderate	Good	70	72	72	71	7/4/2013	9	19
3387	433600563	2430	15	Hearst Dr	Lanier Dr WEST	Lanier Dr EAST	36	21	83	Local	City	2054	Strong	Good	63	68	67	66	7/4/2013	5	27
3389	343246254	2430	20	Hearst Dr	Humility Ln	Dunlap Ct	676	24	1801	Local	City	2254	Strong	Fair	56	67	63	62	7/4/2013	10	23
1160	343251412	2440	5	Hermance Dr	Windsor Pkwy	Club Walk Dr	566	26	1636	Local	City	2645	Moderate	Fair	87	42	57	56	7/4/2013	36	22
1159	384942215	2440	10	Hermance Dr	Club Walk Dr	Crosswycke Forest Dr	1367	33	5012	Local	City	3916	Moderate	Poor	65	22	36	35	7/4/2013	58	21
1158	343245672	2440	15	Hermance Dr	Twin Brooks Rd	Crosswycke Forest Dr	240	33	882	Local	City	4668	Weak	Very Poor	64	3	23	22	7/4/2013	83	14
1415	343245674	2440	20	Hermance Dr	Twin Brooks Rd	Pine Grove Ter	711	33	2608	Local	City	3114	Moderate	Marginal	57	46	49	48	7/4/2013	42	12
1414	343245688	2440	25	Hermance Dr	Pine Grove Ter	Hillwood Ter	480	31	1653	Local	City	2015	Moderate	Good	59	71	67	66	7/4/2013	24	5
1413	343245687	2440	30	Hermance Dr	Hillwood Ter	Peachtree Rd	756	31	2603	Local	City	2780	Moderate	Marginal	50	57	55	54	7/4/2013	33	10
4414	408880359	2450	5	Highgrove Way	SE END	Mill Creek Rd	805	29	2595	Local	City	2668	Moderate	Fair	61	54	57	56	7/4/2013	35	11
4451	343246268	2460	5	Hillstone Ct	Hampton Hall Dr	NW END	300	24	799	Local	City	4925	Weak	Very Poor	40	8	18	18	7/4/2013	91	1
1120	343245710	2470	5	Hillview Ave	SOUTH END	Windsor Pkwy	433	21	1009	Local	City	3291	Moderate	Marginal	65	37	46	45	7/4/2013	47	15
4450	343246435	2490	5	Hovis Ct	Byrnwyck Rd	NW END	247	35	960	Local	City	3953	Weak	Poor	55	26	35	34	7/4/2013	70	4
3352	424395330	2500	5	Humility Ln	Ashford Dunwoody Rd	Hearst Dr	694	20	1541	Local	City	3381	Strong	Marginal	51	42	45	44	7/4/2013	24	34
3894	408880240	2510	5	Hunters Brook Ct	Mabry Rd	NE END	407	30	1357	Local	City	3259	Moderate	Marginal	60	41	47	46	7/4/2013	29	30
3383	408880260	2550	5	Inman Dr	Woodrow Way	Le Conte Ave	2548	22	6228	Local	City	1843	Moderate	Good	72	69	70	69	7/4/2013	14	16
3384	408880262	2550	10	Inman Dr	Le Conte Ave	Saybrook Dr	613	18	1226	Local	City	3140	Moderate	Marginal	65	41	49	48	7/4/2013	32	27
3385	343246248	2550	15	Inman Dr	Saybrook Dr	Lanier Dr	3192	18	6384	Local	City	3176	Moderate	Marginal	71	37	48	47	7/4/2013	36	27
1605	343246476	2560	5	Iroquois Path	Chippewa Pl	Shawnee Ln	718	25	1993	Local	City	2223	Moderate	Fair	59	67	64	63	7/4/2013	16	17
690	343246406	2570	5	Ives Ct	Downing Ln	NW END	208	36	832	Local	City	4540	Moderate	Poor	46	15	25	24	7/4/2013	59	26
4421	343246172	2580	5	Ives Trl	NW END	Byrnwyck Pl	246	37	1011	Local	City	3074	Moderate	Marginal	65	42	50	49	7/4/2013	37	20
1494	343246018	2610	5	Jefferson St	9Th St	CITY LIMITS	322	22	787	Local	City	634	Moderate	Excellent	87	92	90	89	7/4/2013	6	3
1138	343246322	2620	5	Johnson Ferry Rd	Donaldson Dr	Blair Cir	1068	58	6881	Arterial	City	2469	Weak	Fair	92	45	60	59	7/4/2013	41	15
3877	343246323	2620	10	Johnson Ferry Rd	Blair Cir	Durden Dr	632	55	3861	Arterial	City	2930	Weak	Marginal	87	36	53	51	7/4/2013	46	18
3876	343246324	2620	15	Johnson Ferry Rd	Durden Dr	CITY LIMITS	620	35	2412	Arterial	City	2919	Moderate	Marginal	75	42	53	51	7/4/2013	39	19
579	470878124	3810	5	Johnson Ferry Rd	Bluffhaven Way	CITY LIMITS	338	39	1464	Arterial	City	1307	Moderate	Very Good	86	75	79	78	7/4/2013	8	17
580	470878083	3810	10	Johnson Ferry Rd	Mill Creek Rd	Bluffhaven Way	2540	23	6491	Arterial	City	914	Moderate	Excellent	100	78	86	85	7/4/2013	10	12
581	424393938	3810	15	Johnson Ferry Rd	Telfair Way	Mill Creek Rd	444	34	1677	Arterial	City	1665	Weak	Good	100	60	73	72	7/4/2013	29	11
582	343246284	3810	20	Johnson Ferry Rd	Wood Valley Ct	Telfair Way	191	34	723	Arterial	City	1871	Weak	Good	100	56	70	69	7/4/2013	32	13
583	343246269	3810	25	Johnson Ferry Rd	Duberry Ct	Wood Valley Ct	586	37	2411	Arterial	City	1557	Weak	Very Good	100	63	75	74	7/4/2013	33	4
584	343246277	3810	30	Johnson Ferry Rd	Hampton Hall Way	Duberry Ct	622	34	2350	Arterial	City	1662	Weak	Good	100	60	73	72	7/4/2013	37	3

City of Brookhaven
Street Inventory and Condition Summary - Sorted by Street Name, Street Number and Block Number

GISID	Segment ID	Street Number	Block Number	Street Name	From Street	To Street	Pavement Length (ft)	Pavement Width (ft)	Pavement Area (yd2)	Condition Details										
										Pavement Type	IRI Value (mm/m)	Rutting / Transverse Profile	Trans-Long Crk - Linear Crk	Alligator Crk / Divided Slab	Map Crk / Corner Break	Edge Crk / Joint Spall	Distortions / Faulting	Bleeding / Polished Agg	Raveling / Scaling	Patching
1168	343244015	2420	5	Havenridge Ln	Havenridge Ct	WEST END	179	36	715	Asphalt	6.0	10.0	9.9	10.0	10.0	9.5	9.8	10.0	10.0	10.0
3800	465684120	2420	10	Havenridge Ln	Havenridge Ct	Mabry Rd	118	23	303	Asphalt	4.8	10.0	9.9	10.0	10.0	10.0	10.0	10.0	10.0	10.0
3388	433600565	2430	5	Hearst Dr	Dunlap Ct	Lanier Dr	1253	21	2925	Asphalt	5.0	10.0	9.1	9.3	8.7	9.4	9.5	10.0	9.2	10.0
3386	433600560	2430	10	Hearst Dr	Lanier Dr	Humility Ln	605	21	1411	Asphalt	3.6	10.0	9.6	10.0	7.5	8.7	9.8	10.0	9.8	9.7
3387	433600563	2430	15	Hearst Dr	Lanier Dr WEST	Lanier Dr EAST	36	21	83	Asphalt	4.4	10.0	10.0	10.0	5.9	8.9	10.0	10.0	9.3	10.0
3389	343246254	2430	20	Hearst Dr	Humility Ln	Dunlap Ct	676	24	1801	Asphalt	5.4	10.0	9.3	9.4	8.2	9.2	10.0	10.0	8.7	9.9
1160	343251412	2440	5	Hermance Dr	Windsor Pkwy	Club Walk Dr	566	26	1636	Asphalt	2.3	9.5	8.0	7.5	10.0	8.6	10.0	10.0	9.0	10.0
1159	384942215	2440	10	Hermance Dr	Club Walk Dr	Crosswycke Forest Dr	1367	33	5012	Asphalt	4.2	10.0	7.9	7.2	9.9	8.6	9.0	10.0	9.4	8.0
1158	343245672	2440	15	Hermance Dr	Twin Brooks Rd	Crosswycke Forest Dr	240	33	882	Asphalt	4.3	7.3	8.4	8.3	10.0	8.0	8.5	10.0	9.8	7.5
1415	343245674	2440	20	Hermance Dr	Twin Brooks Rd	Pine Grove Ter	711	33	2608	Asphalt	5.3	8.2	8.7	8.1	10.0	8.5	10.0	10.0	9.7	10.0
1414	343245688	2440	25	Hermance Dr	Pine Grove Ter	Hillwood Ter	480	31	1653	Asphalt	4.9	7.5	9.5	10.0	10.0	10.0	10.0	10.0	9.8	10.0
1413	343245687	2440	30	Hermance Dr	Hillwood Ter	Peachtree Rd	756	31	2603	Asphalt	6.4	6.6	8.9	10.0	10.0	10.0	10.0	10.0	9.8	10.0
4414	408880359	2450	5	Highgrove Way	SE END	Mill Creek Rd	805	29	2595	Asphalt	4.7	10.0	8.7	7.8	10.0	9.4	9.7	10.0	10.0	9.0
4451	343246268	2460	5	Hillstone Ct	Hampton Hall Dr	NW END	300	24	799	Asphalt	8.6	8.6	9.9	5.9	9.9	8.0	8.3	10.0	10.0	8.0
1120	343245710	2470	5	Hillview Ave	SOUTH END	Windsor Pkwy	433	21	1009	Asphalt	4.2	10.0	8.6	5.9	9.2	8.5	10.0	10.0	10.0	10.0
4450	343246435	2490	5	Hovis Ct	Byrnwyck Rd	NW END	247	35	960	Asphalt	5.6	10.0	9.9	4.3	10.0	10.0	10.0	10.0	9.3	8.4
3352	424395330	2500	5	Humility Ln	Ashford Dunwoody Rd	Hearst Dr	694	20	1541	Asphalt	6.2	10.0	9.5	8.8	7.6	8.6	9.3	10.0	6.9	10.0
3894	408880240	2510	5	Hunters Brook Ct	Mabry Rd	NE END	407	30	1357	Asphalt	4.9	8.6	8.1	8.7	9.0	9.6	10.0	10.0	8.3	9.9
3383	408880260	2550	5	Inman Dr	Woodrow Way	Le Conte Ave	2548	22	6228	Asphalt	3.5	9.6	9.1	9.9	10.0	8.2	9.9	10.0	8.4	10.0
3384	408880262	2550	10	Inman Dr	Le Conte Ave	Saybrook Dr	613	18	1226	Asphalt	4.2	9.8	8.1	7.8	10.0	8.9	9.5	10.0	7.9	10.0
3385	343246248	2550	15	Inman Dr	Saybrook Dr	Lanier Dr	3192	18	6384	Asphalt	3.5	10.0	8.0	8.8	10.0	7.3	9.3	10.0	7.9	9.1
1605	343246476	2560	5	Iroquois Path	Chippewa Pl	Shawnee Ln	718	25	1993	Asphalt	5.0	10.0	7.8	9.8	10.0	8.5	10.0	10.0	10.0	9.0
690	343246406	2570	5	Ives Ct	Downing Ln	NW END	208	36	832	Asphalt	7.1	10.0	8.2	5.4	10.0	9.2	10.0	10.0	7.9	8.8
4421	343246172	2580	5	Ives Trl	NW END	Byrnwyck Pl	246	37	1011	Asphalt	4.1	10.0	7.9	7.8	10.0	7.9	10.0	10.0	9.4	9.3
1494	343246018	2610	5	Jefferson St	9Th St	CITY LIMITS	322	22	787	Asphalt	2.2	10.0	9.6	10.0	10.0	8.8	10.0	10.0	10.0	10.0
1138	343246322	2620	5	Johnson Ferry Rd	Donaldson Dr	Blair Cir	1068	58	6881	Asphalt	1.9	7.9	8.3	8.0	10.0	9.8	10.0	10.0	9.8	9.9
3877	343246323	2620	10	Johnson Ferry Rd	Blair Cir	Durden Dr	632	55	3861	Asphalt	2.2	7.8	7.9	8.0	10.0	10.0	10.0	10.0	9.8	9.3
3876	343246324	2620	15	Johnson Ferry Rd	Durden Dr	CITY LIMITS	620	35	2412	Asphalt	3.1	8.6	7.8	7.7	10.0	9.7	10.0	10.0	9.8	9.9
579	470878124	3810	5	Johnson Ferry Rd	Bluffhaven Way	CITY LIMITS	338	39	1464	Asphalt	2.3	9.2	8.0	10.0	10.0	10.0	10.0	10.0	9.9	10.0
580	470878083	3810	10	Johnson Ferry Rd	Mill Creek Rd	Bluffhaven Way	2540	23	6491	Asphalt	1.3	9.9	8.6	9.5	10.0	9.4	9.7	10.0	9.9	10.0
581	424393938	3810	15	Johnson Ferry Rd	Telfair Way	Mill Creek Rd	444	34	1677	Asphalt	1.0	7.2	8.8	10.0	10.0	9.5	10.0	10.0	9.8	10.0
582	343246284	3810	20	Johnson Ferry Rd	Wood Valley Ct	Telfair Way	191	34	723	Asphalt	1.3	7.5	8.6	10.0	10.0	8.2	10.0	10.0	9.7	10.0
583	343246269	3810	25	Johnson Ferry Rd	Duberry Ct	Wood Valley Ct	586	37	2411	Asphalt	0.9	6.9	9.7	10.0	10.0	9.2	10.0	10.0	9.8	10.0
584	343246277	3810	30	Johnson Ferry Rd	Hampton Hall Way	Duberry Ct	622	34	2350	Asphalt	1.2	6.7	9.7	10.0	10.0	9.2	10.0	9.7	9.9	10.0

City of Brookhaven

Street Inventory and Condition Summary - Sorted by Street Name, Street Number and Block Number

GISID	Segment ID	Street Number	Block Number	Street Name	From Street	To Street	Pavement Length (ft)	Pavement Width (ft)	Pavement Area (yd2)	SuperSegment Details								
										SuperSeg ID	SuperSeg Description	SuperSeg Length (ft)	SuperSeg Width (ft)	SuperSeg Area (yd2)	SuperSeg Strength Rating	SuperSeg Priority	SuperSeg LAD	SuperSeg PCI
1168	343244015	2420	5	Havenridge Ln	Havenridge Ct	WEST END	179	36	715	3280	Havenridge Ln - 3280	297	3	1018	Moderate	384	0	94
3800	465684120	2420	10	Havenridge Ln	Havenridge Ct	Mabry Rd	118	23	303	3280	Havenridge Ln - 3280	297	3	1018	Moderate	384	0	94
3388	433600565	2430	5	Hearst Dr	Dunlap Ct	Lanier Dr	1253	21	2925	3290	Hearst Dr - 3290	2569	2	6220	Moderate	2097	7	65
3386	433600560	2430	10	Hearst Dr	Lanier Dr	Humility Ln	605	21	1411	3290	Hearst Dr - 3290	2569	2	6220	Moderate	2097	7	65
3387	433600563	2430	15	Hearst Dr	Lanier Dr WEST	Lanier Dr EAST	36	21	83	3290	Hearst Dr - 3290	2569	2	6220	Moderate	2097	7	65
3389	343246254	2430	20	Hearst Dr	Humility Ln	Dunlap Ct	676	24	1801	3290	Hearst Dr - 3290	2569	2	6220	Moderate	2097	7	65
1160	343251412	2440	5	Hermance Dr	Windsor Pkwy	Club Walk Dr	566	26	1636	3300	Hermance Dr - 3300	4121	3	14395	Moderate	3249	66	46
1159	384942215	2440	10	Hermance Dr	Club Walk Dr	Crosswycke Forest Dr	1367	33	5012	3300	Hermance Dr - 3300	4121	3	14395	Moderate	3249	66	46
1158	343245672	2440	15	Hermance Dr	Twin Brooks Rd	Crosswycke Forest Dr	240	33	882	3300	Hermance Dr - 3300	4121	3	14395	Moderate	3249	66	46
1415	343245674	2440	20	Hermance Dr	Twin Brooks Rd	Pine Grove Ter	711	33	2608	3300	Hermance Dr - 3300	4121	3	14395	Moderate	3249	66	46
1414	343245688	2440	25	Hermance Dr	Pine Grove Ter	Hillwood Ter	480	31	1653	3300	Hermance Dr - 3300	4121	3	14395	Moderate	3249	66	46
1413	343245687	2440	30	Hermance Dr	Hillwood Ter	Peachtree Rd	756	31	2603	3300	Hermance Dr - 3300	4121	3	14395	Moderate	3249	66	46
4414	408880359	2450	5	Highgrove Way	SE END	Mill Creek Rd	805	29	2595	3310	Highgrove Way - 3310	805	3	2595	Moderate	2668	9	56
4451	343246268	2460	5	Hillstone Ct	Hampton Hall Dr	NW END	300	24	799	3320	Hillstone Ct - 3320	300	3	799	Weak	5335	7	18
1120	343245710	2470	5	Hillview Ave	SOUTH END	Windsor Pkwy	433	21	1009	3330	Hillview Ave - 3330	433	2	1009	Moderate	3291	5	45
4450	343246435	2490	5	Hovis Ct	Byrnwyck Rd	NW END	247	35	960	3340	Hovis Ct - 3340	247	4	960	Weak	4283	7	34
3352	424395330	2500	5	Humility Ln	Ashford Dunwoody Rd	Hearst Dr	694	20	1541	3350	Humility Ln - 3350	694	2	1541	Strong	3099	4	44
3894	408880240	2510	5	Hunters Brook Ct	Mabry Rd	NE END	407	30	1357	3360	Hunters Brook Ct - 3360	407	3	1357	Moderate	3259	4	46
3383	408880260	2550	5	Inman Dr	Woodrow Way	Le Conte Ave	2548	22	6228	3370	Inman Dr - 3370	3161	2	7454	Moderate	2056	13	66
3384	408880262	2550	10	Inman Dr	Le Conte Ave	Saybrook Dr	613	18	1226	3370	Inman Dr - 3370	3161	2	7454	Moderate	2056	13	66
3385	343246248	2550	15	Inman Dr	Saybrook Dr	Lanier Dr	3192	18	6384	3380	Inman Dr - 3380	3192	2	6384	Moderate	3176	23	47
1605	343246476	2560	5	Iroquois Path	Chippewa Pl	Shawnee Ln	718	25	1993	3390	Iroquois Path - 3390	718	3	1993	Moderate	2223	3	63
690	343246406	2570	5	Ives Ct	Downing Ln	NW END	208	36	832	3400	Ives Ct - 3400	208	4	832	Moderate	4540	5	24
4421	343246172	2580	5	Ives Trl	NW END	Byrnwyck Pl	246	37	1011	3410	Ives Trl - 3410	246	4	1011	Moderate	3074	4	49
1494	343246018	2610	5	Jefferson St	9Th St	CITY LIMITS	322	22	787	3420	Jefferson St - 3420	322	2	787	Moderate	634	0	89
1138	343246322	2620	5	Johnson Ferry Rd	Donaldson Dr	Blair Cir	1068	58	6881	3430	Johnson Ferry Rd - 3430	2762	6	15513	Weak	4684	64	55
3877	343246323	2620	10	Johnson Ferry Rd	Blair Cir	Durden Dr	632	55	3861	3430	Johnson Ferry Rd - 3430	2762	6	15513	Weak	4684	64	55
3876	343246324	2620	15	Johnson Ferry Rd	Durden Dr	CITY LIMITS	620	35	2412	3430	Johnson Ferry Rd - 3430	2762	6	15513	Weak	4684	64	55
579	470878124	3810	5	Johnson Ferry Rd	Bluffhaven Way	CITY LIMITS	338	39	1464	3440	Johnson Ferry Rd - 3440	8300	3	28967	Moderate	2127	52	79
580	470878083	3810	10	Johnson Ferry Rd	Mill Creek Rd	Bluffhaven Way	2540	23	6491	3440	Johnson Ferry Rd - 3440	8300	3	28967	Moderate	2127	52	79
581	424393938	3810	15	Johnson Ferry Rd	Telfair Way	Mill Creek Rd	444	34	1677	3440	Johnson Ferry Rd - 3440	8300	3	28967	Moderate	2127	52	79
582	343246284	3810	20	Johnson Ferry Rd	Wood Valley Ct	Telfair Way	191	34	723	3440	Johnson Ferry Rd - 3440	8300	3	28967	Moderate	2127	52	79
583	343246269	3810	25	Johnson Ferry Rd	Duberry Ct	Wood Valley Ct	586	37	2411	3440	Johnson Ferry Rd - 3440	8300	3	28967	Moderate	2127	52	79
584	343246277	3810	30	Johnson Ferry Rd	Hampton Hall Way	Duberry Ct	622	34	2350	3440	Johnson Ferry Rd - 3440	8300	3	28967	Moderate	2127	52	79

City of Brookhaven

Street Inventory and Condition Summary - Sorted by Street Name, Street Number and Block Number

GISID	Segment ID	Street Number	Block Number	Street Name	From Street	To Street	Pavement Length (ft)	Pavement Width (ft)	Pavement Area (yd2)	Agency Functional Class	Owner	Condition Summary										
												Segment Priority	Strength Rating	Condition Rating	Roughness Index (RI)	Surface Distress Index (SDI)	Pavement Condition Index (PCI)	Override PCI	Current PCI	Survey Date	Load Assoc Distresses (LAD)	Non-Load Distresses (NLAD)
1653	424393960	3810	35	Johnson Ferry Rd	Sunderland Way	Hampton Hall Way	243	41	1107	Arterial	City	1441	Weak	Very Good	100	66	77	76	7/4/2013	32	3	
1652	424393961	3810	40	Johnson Ferry Rd	Sunderland Way SE	Sunderland Way NW	74	39	322	Arterial	City	1394	Weak	Very Good	100	67	78	77	7/4/2013	23	10	
3060	343246300	3810	45	Johnson Ferry Rd	Hampton Hall Dr	Sunderland Way	1042	35	4052	Arterial	City	976	Moderate	Very Good	100	77	85	84	7/4/2013	12	11	
1654	343246301	3810	50	Johnson Ferry Rd	Waddeston Way	Hampton Hall Dr	606	31	2087	Arterial	City	1914	Weak	Good	100	55	70	68	7/4/2013	36	9	
1655	424395284	3810	55	Johnson Ferry Rd	Ramp	Waddeston Way	816	32	2902	Arterial	City	1206	Moderate	Very Good	100	71	81	80	7/4/2013	4	25	
3061	424395285	3810	60	Johnson Ferry Rd	Ashford Dunwoody Rd	Ramp	182	31	627	Arterial	City	2321	Strong	Fair	48	69	62	61	7/4/2013	8	23	
1139	424395287	3820	5	Johnson Ferry Rd	Ashford Dunwoody Rd	Johnson Ferry Rd	442	48	2360	Arterial	City	2622	Weak	Fair	84	45	58	56	7/4/2013	39	16	
3400	424395289	3590	5	Johnson Ferry Rd (Ramp)	S Johnson Ferry Rd SE	S Johnson Ferry Rd NW	374	56	2324	Local	City	475	Moderate	Excellent	100	89	93	92	7/4/2013	6	5	
3397	424395286	3590	10	Johnson Ferry Rd (Ramp)	Ashford Dunwoody Rd	S Johnson Ferry Rd	241	16	429	Local	City	2935	Strong	Marginal	56	50	52	51	7/4/2013	20	29	
2520	442738570	2630	5	Jonathon Ln	Fairway Cir	NORTH END	611	26	1765	Local	City	3431	Moderate	Marginal	59	37	44	43	7/4/2013	44	19	
3283	408880290	2640	5	Kadleston Way	Straffield Dr	Ashford Dunwoody Rd	566	27	1696	Local	City	3853	Weak	Poor	64	24	37	36	7/4/2013	74	2	
3781	343245641	2650	5	Kendrick Rd	Grove St	Osborne Rd	1192	24	3179	Local	City	3800	Moderate	Poor	58	28	38	37	7/4/2013	57	16	
1180	343245642	2650	10	Kendrick Rd	Tallulah Dr	Grove St	413	23	1056	Local	City	3140	Moderate	Marginal	62	42	49	48	7/4/2013	41	17	
3414	343245640	2650	15	Kendrick Rd	Peachtree Rd	Tallulah Dr	487	23	1245	Local	City	4158	Moderate	Poor	53	21	32	31	7/4/2013	57	22	
3893	343246270	2660	5	Kennington Ct	Hallcrest Dr	Wynnton Dr	394	27	1182	Local	City	2538	Moderate	Fair	73	52	59	58	7/4/2013	36	12	
1132	343246271	2660	10	Kennington Ct	Wynnton Dr	SOUTH END	141	64	1003	Local	City	2074	Strong	Good	58	71	66	65	7/4/2013	6	24	
4751	408880322	2670	5	Knollhaven Dr	Mill Creek Rd	NW END	332	24	886	Local	City	2939	Moderate	Marginal	41	58	52	51	7/4/2013	26	16	
101	408880136	2680	5	Lake Blvd	Park Vista Dr	CITY LIMITS	1205	35	4685	Collector	City	3675	Weak	Marginal	65	28	40	39	7/4/2013	61	11	
5187	443674369	2680	10	Lake Blvd	Park Vista Dr	Ramp	385	49	2094	Collector	City	3724	Weak	Poor	82	18	39	38	7/4/2013	66	15	
100	443674368	2680	15	Lake Blvd	E Roxboro Rd	Ramp	195	33	717	Collector	City	2704	Weak	Fair	75	47	56	55	7/4/2013	39	14	
5101	474618815	3630	5	Lake Blvd (Ramp)	E Roxboro Rd	Lake Blvd	224	15	373	Collector	City	3079	Weak	Marginal	84	34	50	49	7/4/2013	54	13	
5102	443674371	3630	10	Lake Blvd (Ramp)	Lake Blvd	Roxboro Rd	56	14	87	Collector	City	2735	Moderate	Fair	40	63	56	54	7/4/2013	24	12	
692	474618430	2690	5	Lake Hearn Dr	Perimeter Center Pkwy	CITY LIMITS	187	75	1562	Collector	City	2042	Strong	Good	90	56	67	66	7/4/2013	0	44	
691	445260639	2700	15	Lake Hearn Dr	Ramp	Perimeter Summit Blvd	2256	61	15291	Collector	City	414	Weak	Marginal	73	44	54	96	95	7/5/2013	42	14
4402	408880422	2700	20	Lake Hearn Dr	Parkside Pl	Ramp	221	39	960	Collector	City	414	Weak	Marginal	81	42	55	96	95	7/5/2013	41	17
4401	423460880	2700	25	Lake Hearn Dr	Ashford Dunwoody Rd	Parkside Pl	844	26	2437	Collector	City	414	Weak	Fair	78	52	61	96	95	7/5/2013	36	11
4404	474613790	2700	5	Lake Hearn Dr (EB)	Perimeter Center Pkwy	Perimeter Summit Blvd	384	48	2049	Collector	City	1847	Strong	Good	76	67	70	69	7/4/2013	0	33	
4403	474613787	2690	10	Lake Hearn Dr (WB)	Perimeter Summit Blvd	Perimeter Center Pkwy	407	55	2490	Collector	City	1355	Moderate	Very Good	95	70	78	77	7/4/2013	0	30	
3270	433600593	2730	5	Lanier Dr (NB)	State Hwy 141	Connecting Road	497	20	1104	Local	City	3479	Weak	Marginal	57	37	43	42	7/4/2013	53	10	
3269	433600592	2730	10	Lanier Dr (NB)	Connecting Road	Oglethorpe Dr	325	26	940	Local	City	2853	Weak	Marginal	81	40	54	52	7/4/2013	52	8	
3267	433600582	2730	20	Lanier Dr (NB)	Woodrow Way	Connecting Road	296	20	658	Local	City	2395	Weak	Fair	82	51	61	60	7/4/2013	41	8	
3264	433600581	2730	25	Lanier Dr (NB)	Connecting Road SW	Connecting Road	220	20	488	Local	City	2293	Weak	Fair	93	48	63	62	7/4/2013	35	16	
3263	433600577	2730	30	Lanier Dr (NB)	Connecting Road SOUTH	Connecting Road NORTH	613	17	1158	Local	City	2748	Weak	Fair	73	47	55	54	7/4/2013	40	13	
1505	433600569	2730	35	Lanier Dr (NB)	Connecting Road	Windsor Pkwy	454	19	958	Local	City	1968	Moderate	Good	89	58	68	67	7/4/2013	27	16	

City of Brookhaven
Street Inventory and Condition Summary - Sorted by Street Name, Street Number and Block Number

GISID	Segment ID	Street Number	Block Number	Street Name	From Street	To Street	Pavement Length (ft)	Pavement Width (ft)	Pavement Area (yd2)	Condition Details										
										Pavement Type	IRI Value (mm/m)	Rutting / Transverse Profile	Trans-Long Crk - Linear Crk	Alligator Crk / Divided Slab	Map Crk / Corner Break	Edge Crk / Joint Spall	Distortions / Faulting	Bleeding / Polished Agg	Raveling / Scaling	Patching
1653	424393960	3810	35	Johnson Ferry Rd	Sunderland Way	Hampton Hall Way	243	41	1107	Asphalt	1.2	7.2	9.7	10.0	10.0	8.9	10.0	10.0	10.0	10.0
1652	424393961	3810	40	Johnson Ferry Rd	Sunderland Way SE	Sunderland Way NW	74	39	322	Asphalt	1.1	8.3	8.7	10.0	10.0	8.6	10.0	10.0	10.0	10.0
3060	343246300	3810	45	Johnson Ferry Rd	Hampton Hall Dr	Sunderland Way	1042	35	4052	Asphalt	0.9	8.8	8.6	10.0	10.0	10.0	10.0	10.0	10.0	10.0
1654	343246301	3810	50	Johnson Ferry Rd	Waddeston Way	Hampton Hall Dr	606	31	2087	Asphalt	1.2	7.4	8.8	8.9	10.0	10.0	10.0	10.0	10.0	10.0
1655	424395284	3810	55	Johnson Ferry Rd	Ramp	Waddeston Way	816	32	2902	Asphalt	0.9	9.6	7.3	10.0	9.7	10.0	10.0	10.0	9.8	10.0
3061	424395285	3810	60	Johnson Ferry Rd	Ashford Dunwoody Rd	Ramp	182	31	627	Asphalt	6.7	9.3	9.3	10.0	7.9	10.0	10.0	9.6	9.0	10.0
1139	424395287	3820	5	Johnson Ferry Rd	Ashford Dunwoody Rd	Johnson Ferry Rd	442	48	2360	Asphalt	2.5	7.1	8.2	9.5	9.9	9.0	10.0	10.0	9.9	9.7
3400	424395289	3590	5	Johnson Ferry Rd (Ramp)	S Johnson Ferry Rd SE	S Johnson Ferry Rd NW	374	56	2324	Asphalt	1.5	10.0	9.4	10.0	10.0	8.7	10.0	10.0	10.0	10.0
3397	424395286	3590	10	Johnson Ferry Rd (Ramp)	Ashford Dunwoody Rd	S Johnson Ferry Rd	241	16	429	Asphalt	5.4	10.0	7.9	9.0	8.7	9.5	10.0	10.0	9.1	9.0
2520	442738570	2630	5	Jonathon Ln	Fairway Cir	NORTH END	611	26	1765	Asphalt	5.0	10.0	8.2	7.6	10.0	10.0	9.7	10.0	9.1	7.7
3283	408880290	2640	5	Kadleston Way	Stratfield Dr	Ashford Dunwoody Rd	566	27	1696	Asphalt	4.2	10.0	9.7	3.6	10.0	8.4	9.7	10.0	10.0	9.9
3781	343245641	2650	5	Kendrick Rd	Grove St	Osborne Rd	1192	24	3179	Asphalt	5.0	8.6	8.6	7.1	9.1	9.8	9.1	10.0	10.0	9.0
1180	343245642	2650	10	Kendrick Rd	Tallulah Dr	Grove St	413	23	1056	Asphalt	4.5	8.4	8.8	9.1	8.7	10.0	9.4	10.0	10.0	8.4
3414	343245640	2650	15	Kendrick Rd	Peachtree Rd	Tallulah Dr	487	23	1245	Asphalt	5.8	8.5	8.5	7.0	9.1	10.0	9.3	10.0	9.2	9.0
3893	343246270	2660	5	Kennington Ct	Hallcrest Dr	Wynnton Dr	394	27	1182	Asphalt	3.4	10.0	9.8	7.4	8.3	9.8	8.8	10.0	9.8	10.0
1132	343246271	2660	10	Kennington Ct	Wynnton Dr	SOUTH END	141	64	1003	Asphalt	5.1	10.0	7.5	10.0	10.0	8.7	10.0	10.0	9.4	10.0
4751	408880322	2670	5	Knollhaven Dr	Mill Creek Rd	NW END	332	24	886	Asphalt	8.3	10.0	8.6	7.6	9.5	10.0	10.0	10.0	9.6	9.8
101	408880136	2680	5	Lake Blvd	Park Vista Dr	CITY LIMITS	1205	35	4685	Asphalt	4.2	9.4	8.8	6.2	9.9	9.2	9.4	10.0	9.8	8.9
5187	443674369	2680	10	Lake Blvd	Park Vista Dr	Ramp	385	49	2094	Asphalt	2.6	8.6	8.1	4.7	10.0	10.0	10.0	10.0	10.0	10.0
100	443674368	2680	15	Lake Blvd	E Roxboro Rd	Ramp	195	33	717	Asphalt	3.1	10.0	8.5	6.3	10.0	9.5	10.0	10.0	9.5	10.0
5101	474618815	3630	5	Lake Blvd (Ramp)	E Roxboro Rd	Lake Blvd	224	15	373	Asphalt	2.4	10.0	8.5	5.7	10.0	9.8	9.2	10.0	9.9	9.4
5102	443674371	3630	10	Lake Blvd (Ramp)	Lake Blvd	Roxboro Rd	56	14	87	Asphalt	8.5	10.0	8.6	7.6	10.0	10.0	10.0	10.0	9.7	10.0
692	474618430	2690	5	Lake Hearn Dr	Perimeter Center Pkwy	CITY LIMITS	187	75	1562	Asphalt	2.1	10.0	5.9	10.0	10.0	10.0	10.0	10.0	7.9	10.0
691	445260639	2700	15	Lake Hearn Dr	Ramp	Perimeter Summit Blvd	2256	61	15291	Asphalt	3.3	8.9	8.5	8.4	9.9	9.5	9.5	10.0	9.8	8.8
4402	408880422	2700	20	Lake Hearn Dr	Parkside Pl	Ramp	221	39	960	Asphalt	2.6	10.0	8.1	7.4	10.0	7.9	10.0	10.0	9.5	9.3
4401	423460880	2700	25	Lake Hearn Dr	Ashford Dunwoody Rd	Parkside Pl	844	26	2437	Asphalt	2.9	10.0	8.8	8.1	10.0	9.0	9.3	10.0	9.7	9.0
4404	474613790	2700	5	Lake Hearn Dr (EB)	Perimeter Center Pkwy	Perimeter Summit Blvd	384	48	2049	Asphalt	3.1	10.0	5.9	10.0	10.0	10.0	10.0	10.0	10.0	10.0
4403	474613787	2690	10	Lake Hearn Dr (WB)	Perimeter Summit Blvd	Perimeter Center Pkwy	407	55	2490	Asphalt	1.8	10.0	6.8	10.0	10.0	10.0	10.0	10.0	9.2	10.0
3270	433600593	2730	5	Lanier Dr (NB)	State Hwy 141	Connecting Road	497	20	1104	Asphalt	5.2	10.0	9.1	6.3	9.9	8.4	10.0	10.0	9.6	8.9
3269	433600592	2730	10	Lanier Dr (NB)	Connecting Road	Oglethorpe Dr	325	26	940	Asphalt	2.6	10.0	9.5	6.9	10.0	10.0	10.0	9.8	9.3	7.5
3267	433600582	2730	20	Lanier Dr (NB)	Woodrow Way	Connecting Road	296	20	658	Asphalt	2.6	10.0	9.0	6.5	10.0	8.6	10.0	10.0	10.0	10.0
3264	433600581	2730	25	Lanier Dr (NB)	Connecting Road SW	Connecting Road	220	20	488	Asphalt	1.9	10.0	8.1	7.8	10.0	7.0	10.0	10.0	9.8	10.0
3263	433600577	2730	30	Lanier Dr (NB)	Connecting Road SOUTH	Connecting Road NORTH	613	17	1158	Asphalt	3.3	10.0	8.6	7.0	10.0	7.9	10.0	10.0	9.6	10.0
1505	433600569	2730	35	Lanier Dr (NB)	Connecting Road	Windsor Pkwy	454	19	958	Asphalt	2.1	10.0	8.1	7.7	10.0	10.0	10.0	10.0	9.9	9.5

City of Brookhaven

Street Inventory and Condition Summary - Sorted by Street Name, Street Number and Block Number

GISID	Segment ID	Street Number	Block Number	Street Name	From Street	To Street	Pavement Length (ft)	Pavement Width (ft)	Pavement Area (yd2)	SuperSegment Details								
										SuperSeg ID	SuperSeg Description	SuperSeg Length (ft)	SuperSeg Width (ft)	SuperSeg Area (yd2)	SuperSeg Strength Rating	SuperSeg Priority	SuperSeg LAD	SuperSeg PCI
1653	424393960	3810	35	Johnson Ferry Rd	Sunderland Way	Hampton Hall Way	243	41	1107	3440	Johnson Ferry Rd - 3440	8300	3	28967	Moderate	2127	52	79
1652	424393961	3810	40	Johnson Ferry Rd	Sunderland Way SE	Sunderland Way NW	74	39	322	3440	Johnson Ferry Rd - 3440	8300	3	28967	Moderate	2127	52	79
3060	343246300	3810	45	Johnson Ferry Rd	Hampton Hall Dr	Sunderland Way	1042	35	4052	3440	Johnson Ferry Rd - 3440	8300	3	28967	Moderate	2127	52	79
1654	343246301	3810	50	Johnson Ferry Rd	Waddeston Way	Hampton Hall Dr	606	31	2087	3440	Johnson Ferry Rd - 3440	8300	3	28967	Moderate	2127	52	79
1655	424395284	3810	55	Johnson Ferry Rd	Ramp	Waddeston Way	816	32	2902	3440	Johnson Ferry Rd - 3440	8300	3	28967	Moderate	2127	52	79
3061	424395285	3810	60	Johnson Ferry Rd	Ashford Dunwoody Rd	Ramp	182	31	627	3440	Johnson Ferry Rd - 3440	8300	3	28967	Moderate	2127	52	79
1139	424395287	3820	5	Johnson Ferry Rd	Ashford Dunwoody Rd	Johnson Ferry Rd	442	48	2360	3430	Johnson Ferry Rd - 3430	2762	6	15513	Weak	4684	64	55
3400	424395289	3590	5	Johnson Ferry Rd (Ramp)	S Johnson Ferry Rd SE	S Johnson Ferry Rd NW	374	56	2324	3440	Johnson Ferry Rd - 3440	8300	3	28967	Moderate	2127	52	79
3397	424395286	3590	10	Johnson Ferry Rd (Ramp)	Ashford Dunwoody Rd	S Johnson Ferry Rd	241	16	429	3440	Johnson Ferry Rd - 3440	8300	3	28967	Moderate	2127	52	79
2520	442738570	2630	5	Jonathon Ln	Fairway Cir	NORTH END	611	26	1765	3450	Jonathon Ln - 3450	611	3	1765	Moderate	3431	8	43
3283	408880290	2640	5	Kadleston Way	Stratfield Dr	Ashford Dunwoody Rd	566	27	1696	3460	Kadleston Way - 3460	566	3	1696	Weak	4175	13	36
3781	343245641	2650	5	Kendrick Rd	Grove St	Osborne Rd	1192	24	3179	3470	Kendrick Rd - 3470	2093	3	5481	Moderate	3754	29	37
1180	343245642	2650	10	Kendrick Rd	Tallulah Dr	Grove St	413	23	1056	3470	Kendrick Rd - 3470	2093	3	5481	Moderate	3754	29	37
3414	343245640	2650	15	Kendrick Rd	Peachtree Rd	Tallulah Dr	487	23	1245	3470	Kendrick Rd - 3470	2093	3	5481	Moderate	3754	29	37
3893	343246270	2660	5	Kennington Ct	Hallcrest Dr	Wynnton Dr	394	27	1182	3480	Kennington Ct - 3480	535	4	2185	Moderate	2325	5	61
1132	343246271	2660	10	Kennington Ct	Wynnton Dr	SOUTH END	141	64	1003	3480	Kennington Ct - 3480	535	4	2185	Moderate	2325	5	61
4751	408880322	2670	5	Knollhaven Dr	Mill Creek Rd	NW END	332	24	886	3490	Knollhaven Dr - 3490	332	3	886	Moderate	2939	2	51
101	408880136	2680	5	Lake Blvd	Park Vista Dr	CITY LIMITS	1205	35	4685	3500	Lake Blvd - 3500	2064	4	7955	Weak	5046	47	41
5187	443674369	2680	10	Lake Blvd	Park Vista Dr	Ramp	385	49	2094	3500	Lake Blvd - 3500	2064	4	7955	Weak	5046	47	41
100	443674368	2680	15	Lake Blvd	E Roxboro Rd	Ramp	195	33	717	3500	Lake Blvd - 3500	2064	4	7955	Weak	5046	47	41
5101	474618815	3630	5	Lake Blvd (Ramp)	E Roxboro Rd	Lake Blvd	224	15	373	3500	Lake Blvd - 3500	2064	4	7955	Weak	5046	47	41
5102	443674371	3630	10	Lake Blvd (Ramp)	Lake Blvd	Roxboro Rd	56	14	87	3500	Lake Blvd - 3500	2064	4	7955	Weak	5046	47	41
692	474618430	2690	5	Lake Hearn Dr	Perimeter Center Pkwy	CITY LIMITS	187	75	1562	3510	Lake Hearn Dr - 3510	979	6	6102	Strong	2120	0	72
691	445260639	2700	15	Lake Hearn Dr	Ramp	Perimeter Summit Blvd	2256	61	15291	3520	Lake Hearn Dr - 3520	3321	6	18688	Weak	414	77	95
4402	408880422	2700	20	Lake Hearn Dr	Parkside Pl	Ramp	221	39	960	3520	Lake Hearn Dr - 3520	3321	6	18688	Weak	414	77	95
4401	423460880	2700	25	Lake Hearn Dr	Ashford Dunwoody Rd	Parkside Pl	844	26	2437	3520	Lake Hearn Dr - 3520	3321	6	18688	Weak	414	77	95
4404	474613790	2700	5	Lake Hearn Dr (EB)	Perimeter Center Pkwy	Perimeter Summit Blvd	384	48	2049	3510	Lake Hearn Dr - 3510	979	6	6102	Strong	2120	0	72
4403	474613787	2690	10	Lake Hearn Dr (WB)	Perimeter Summit Blvd	Perimeter Center Pkwy	407	55	2490	3510	Lake Hearn Dr - 3510	979	6	6102	Strong	2120	0	72
3270	433600593	2730	5	Lanier Dr (NB)	State Hwy 141	Connecting Road	497	20	1104	3540	Lanier Dr - 3540	4840	2	10596	Weak	2800	39	57
3269	433600592	2730	10	Lanier Dr (NB)	Connecting Road	Oglethorpe Dr	325	26	940	3540	Lanier Dr - 3540	4840	2	10596	Weak	2800	39	57
3267	433600582	2730	20	Lanier Dr (NB)	Woodrow Way	Connecting Road	296	20	658	3540	Lanier Dr - 3540	4840	2	10596	Weak	2800	39	57
3264	433600581	2730	25	Lanier Dr (NB)	Connecting Road SW	Connecting Road	220	20	488	3540	Lanier Dr - 3540	4840	2	10596	Weak	2800	39	57
3263	433600577	2730	30	Lanier Dr (NB)	Connecting Road SOUTH	Connecting Road NORTH	613	17	1158	3540	Lanier Dr - 3540	4840	2	10596	Weak	2800	39	57
1505	433600569	2730	35	Lanier Dr (NB)	Connecting Road	Windsor Pkwy	454	19	958	3540	Lanier Dr - 3540	4840	2	10596	Weak	2800	39	57

City of Brookhaven

Street Inventory and Condition Summary - Sorted by Street Name, Street Number and Block Number

GISID	Segment ID	Street Number	Block Number	Street Name	From Street	To Street	Pavement Length (ft)	Pavement Width (ft)	Pavement Area (yd2)	Agency Functional Class	Owner	Condition Summary									
												Segment Priority	Strength Rating	Condition Rating	Roughness Index (RI)	Surface Distress Index (SDI)	Pavement Condition Index (PCI)	Override PCI	Current PCI	Survey Date	Load Assoc Distresses (LAD)
1518	433600566	2730	40	Lanier Dr (NB)	Windsor Pkwy	Inman Dr	562	18	1124	Local	City	3230	Moderate	Marginal	64	39	47	46	7/4/2013	35	25
1231	433600559	2730	45	Lanier Dr (NB)	Connecting Road	Inman Dr	350	17	661	Local	City	2259	Weak	Fair	88	52	63	62	7/4/2013	32	16
1232	433600561	2730	50	Lanier Dr (NB)	Hearst Dr	Connecting Road	518	24	1382	Local	City	2679	Weak	Fair	83	44	56	55	7/4/2013	40	16
3200	433600564	2720	5	Lanier Dr (SB)	Hearst Dr	Connecting Road	518	17	979	Local	City	1749	Moderate	Good	84	65	71	71	7/4/2013	14	21
1519	433600552	2720	10	Lanier Dr (SB)	Connecting Road	Inman Dr	349	17	659	Local	City	1143	Moderate	Very Good	90	77	82	81	7/4/2013	11	12
1506	433329891	2720	15	Lanier Dr (SB)	Inman Dr	Windsor Pkwy	566	23	1447	Local	City	2279	Moderate	Fair	71	59	63	62	7/4/2013	27	14
3262	433329888	2720	20	Lanier Dr (SB)	Windsor Pkwy	Connecting Road	453	21	1056	Local	City	2137	Weak	Good	78	59	65	64	7/4/2013	35	6
3265	433600574	2720	25	Lanier Dr (SB)	Connecting Road NORTH	Connecting Road SOUTH	594	16	1056	Local	City	2338	Moderate	Fair	46	70	62	61	7/4/2013	20	10
3266	433600580	2720	30	Lanier Dr (SB)	Connecting Road	Connecting Road SW	222	18	444	Local	City	2796	Moderate	Marginal	85	40	55	53	7/4/2013	39	21
3268	433600579	2720	35	Lanier Dr (SB)	Connecting Road	Woodrow Way	306	23	782	Local	City	2238	Moderate	Fair	77	57	64	63	7/4/2013	15	28
3271	433600588	2720	45	Lanier Dr (SB)	Oglethorpe Dr	Connecting Road	346	21	807	Local	City	2960	Weak	Marginal	68	44	52	51	7/4/2013	48	8
3272	433600587	2720	50	Lanier Dr (SB)	Connecting Road	State Hwy 141	515	20	1144	Local	City	2620	Weak	Fair	65	54	57	56	7/4/2013	40	6
3459	408880263	2740	10	Le Conte Ave	Windsor Pkwy	Inman Dr	980	25	2722	Local	City	2675	Moderate	Fair	69	50	56	55	7/4/2013	31	19
4963	343243904	2750	5	Lenox Crst	Shady Valley Dr	WEST END	359	34	1355	Local	City	874	Moderate	Excellent	84	87	86	85	7/4/2013	11	2
103	404094571	2760	10	Lenox Park Blvd	Lenox Park Blvd @WYE	Park Vista Dr	1645	53	9688	Collector	City	3854	Weak	Poor	73	20	37	36	7/4/2013	60	20
5185	408880051	2780	5	Lenox Park Blvd	Park Vista Dr	Lynmoor Dr	364	62	2508	Collector	City	3526	Moderate	Marginal	71	28	43	41	7/4/2013	51	20
5186	408880055	2780	10	Lenox Park Blvd	N Druid Hills Rd	Lynmoor Dr	457	60	3046	Collector	City	4467	Moderate	Poor	51	14	26	26	7/4/2013	62	24
5110	442751112	2770	5	Lenox Park Blvd (EB)	Lenox Park Blvd @WYE	CITY LIMITS	1743	29	5615	Collector	City	4174	Weak	Poor	61	18	32	30	7/4/2013	68	14
180	397314380	2760	5	Lenox Park Blvd (WB)	CITY LIMITS	Lenox Park Blvd @WYE	1798	34	6793	Collector	City	4337	Weak	Poor	63	12	29	28	7/4/2013	67	21
115	408880147	2790	5	Lenox Ridge Ct	Colonial Dr	SOUTH END	446	33	1636	Local	City	3043	Strong	Marginal	54	49	50	49	7/4/2013	21	30
10000		5000	5	Lenox View	Shady Valley Dr	East End	544	20	1209	Local	City	938	Moderate	Excellent	73	91	85	84	7/4/2013	0	9
4966	343253477	2800	5	Lenox Vly	NW END	Shady Valley Dr	410	32	1457	Local	City	766	Moderate	Excellent	78	93	88	87	7/4/2013	3	4
5227	408880154	2810	5	Lenox Walk	Colonial Dr	SOUTH END	376	30	1253	Local	City	3150	Moderate	Marginal	54	46	49	48	7/4/2013	39	15
168	343245250	2830	5	Lindenwood Ln	N Druid Hills Rd	Fairway Cir	372	24	992	Local	City	2139	Moderate	Good	70	63	65	64	7/4/2013	23	14
2519	343245254	2830	10	Lindenwood Ln	Fairway Cir	EAST END	542	30	1807	Local	City	1507	Moderate	Very Good	69	79	76	75	7/4/2013	8	13
2542	343245268	2840	5	Logan Cir	Briarwood Rd	NW END	687	25	1908	Local	City	2479	Moderate	Fair	52	64	60	59	7/4/2013	25	11
1666	408857987	2850	5	Long Branch Ct	Candler Lake West	NORTH END	720	20	1601	Local	City	3860	Weak	Poor	72	20	37	36	7/4/2013	67	13
5115	343245240	2870	5	Lorraine St	Pine Grove Ave	Standard Dr	792	26	2289	Local	City	3457	Moderate	Marginal	57	37	44	42	7/4/2013	48	15
5166	442752682	2880	5	Lynmoor Dr	WEST END	Lenox Park Blvd	1727	24	4604	Local	City	1912	Moderate	Good	64	72	69	68	7/4/2013	17	11
10016		2880	10	Lynmoor Dr	Lynmoor Dr	East End	259	20	576	Local	City	2088	Moderate	Good	72	63	66	65	7/4/2013	22	15
3826	343246226	2890	5	Lynwood Dr	Silver Lake Dr	Osborne Rd	2379	16	4230	Local	City	1936	Moderate	Good	64	71	69	68	7/4/2013	22	6
3799	343243988	2900	5	Mabry Ln	SW END	Mabry Rd	1345	26	3885	Local	City	3990	Weak	Poor	48	29	35	34	7/4/2013	62	10
10009		5080	5	Mabry Oaks Dr	Mabry Rd	East End	787	20	1749	Local	City	240	Moderate	Excellent	90	100	97	96	7/4/2013	0	0
1184	343244019	2910	5	Mabry Rd	Windsor Pkwy	Wimberly Rd	191	21	446	Local	City	2295	Strong	Fair	51	68	63	62	7/4/2013	9	23

City of Brookhaven
Street Inventory and Condition Summary - Sorted by Street Name, Street Number and Block Number

GISID	Segment ID	Street Number	Block Number	Street Name	From Street	To Street	Pavement Length (ft)	Pavement Width (ft)	Pavement Area (yd2)	Condition Details										
										Pavement Type	IRI Value (mm/m)	Rutting / Transverse Profile	Trans-Long Crk - Linear Crk	Alligator Crk / Divided Slab	Map Crk / Corner Break	Edge Crk / Joint Spall	Distortions / Faulting	Bleeding / Polished Agg	Raveling / Scaling	Patching
1518	433600566	2730	40	Lanier Dr (NB)	Windsor Pkwy	Inman Dr	562	18	1124	Asphalt	4.3	10.0	7.1	6.9	9.6	10.0	9.7	10.0	10.0	9.7
1231	433600559	2730	45	Lanier Dr (NB)	Connecting Road	Inman Dr	350	17	661	Asphalt	2.2	10.0	7.9	8.5	10.0	8.9	10.0	10.0	10.0	8.4
1232	433600561	2730	50	Lanier Dr (NB)	Hearst Dr	Connecting Road	518	24	1382	Asphalt	2.5	10.0	8.0	7.5	9.9	7.6	9.4	10.0	10.0	10.0
3200	433600564	2720	5	Lanier Dr (SB)	Hearst Dr	Connecting Road	518	17	979	Asphalt	2.4	10.0	7.7	10.0	10.0	7.4	9.7	10.0	9.5	10.0
1519	433600552	2720	10	Lanier Dr (SB)	Connecting Road	Inman Dr	349	17	659	Asphalt	2.0	10.0	8.9	9.5	10.0	9.6	9.4	10.0	9.5	10.0
1506	433329891	2720	15	Lanier Dr (SB)	Inman Dr	Windsor Pkwy	566	23	1447	Asphalt	3.5	10.0	8.8	9.0	10.0	8.8	9.5	10.0	9.3	8.9
3262	433329888	2720	20	Lanier Dr (SB)	Windsor Pkwy	Connecting Road	453	21	1056	Asphalt	2.9	10.0	9.3	7.5	10.0	8.2	10.0	10.0	9.9	9.8
3265	433600574	2720	25	Lanier Dr (SB)	Connecting Road NORTH	Connecting Road SOUTH	594	16	1056	Asphalt	7.9	9.9	8.8	9.0	10.0	7.8	10.0	10.0	10.0	10.0
3266	433600580	2720	30	Lanier Dr (SB)	Connecting Road	Connecting Road SW	222	18	444	Asphalt	2.4	10.0	7.6	6.5	10.0	10.0	9.4	10.0	9.7	10.0
3268	433600579	2720	35	Lanier Dr (SB)	Connecting Road	Woodrow Way	306	23	782	Asphalt	3.0	10.0	8.0	8.6	8.8	10.0	10.0	10.0	9.0	9.9
3271	433600588	2720	45	Lanier Dr (SB)	Oglethorpe Dr	Connecting Road	346	21	807	Asphalt	3.9	9.2	9.2	7.6	10.0	8.2	10.0	10.0	9.8	9.0
3272	433600587	2720	50	Lanier Dr (SB)	Connecting Road	State Hwy 141	515	20	1144	Asphalt	4.2	9.0	9.4	8.4	10.0	7.8	9.7	10.0	9.7	9.8
3459	408880263	2740	10	Le Conte Ave	Windsor Pkwy	Inman Dr	980	25	2722	Asphalt	3.7	10.0	8.4	8.5	10.0	7.2	9.4	10.0	9.0	10.0
4963	343243904	2750	5	Lenox Crst	Shady Valley Dr	WEST END	359	34	1355	Asphalt	2.4	10.0	10.0	9.2	10.0	9.2	10.0	10.0	9.7	10.0
103	404094571	2760	10	Lenox Park Blvd	Lenox Park Blvd @WYE	Park Vista Dr	1645	53	9688	Asphalt	3.3	8.5	8.2	7.0	10.0	8.9	9.5	10.0	9.0	9.1
5185	408880051	2780	5	Lenox Park Blvd	Park Vista Dr	Lynmoor Dr	364	62	2508	Asphalt	3.5	9.4	8.4	6.0	10.0	8.9	10.0	10.0	8.6	10.0
5186	408880055	2780	10	Lenox Park Blvd	N Druid Hills Rd	Lynmoor Dr	457	60	3046	Asphalt	6.1	8.8	8.4	5.8	10.0	8.3	10.0	10.0	8.0	9.9
5110	442751112	2770	5	Lenox Park Blvd (EB)	Lenox Park Blvd @WYE	CITY LIMITS	1743	29	5615	Asphalt	4.7	8.4	8.6	6.8	10.0	9.2	9.6	10.0	9.4	8.3
180	397314380	2760	5	Lenox Park Blvd (WB)	CITY LIMITS	Lenox Park Blvd @WYE	1798	34	6793	Asphalt	4.4	8.7	8.5	6.1	10.0	8.4	9.4	10.0	8.4	9.4
115	408880147	2790	5	Lenox Ridge Ct	Colonial Dr	SOUTH END	446	33	1636	Asphalt	5.7	10.0	8.4	9.8	8.0	8.6	10.0	10.0	8.8	8.5
10000		5000	5	Lenox View	Shady Valley Dr	East End	544	20	1209	Asphalt	4.2	10.0	10.0	10.0	10.0	10.0	10.0	10.0	8.4	10.0
4966	343253477	2800	5	Lenox Vly	NW END	Shady Valley Dr	410	32	1457	Asphalt	3.3	10.0	9.7	10.0	10.0	9.5	9.9	10.0	9.6	10.0
5227	408880154	2810	5	Lenox Walk	Colonial Dr	SOUTH END	376	30	1253	Asphalt	5.8	10.0	8.4	7.0	10.0	9.0	10.0	10.0	9.6	9.5
168	343245250	2830	5	Lindenwood Ln	N Druid Hills Rd	Fairway Cir	372	24	992	Asphalt	3.7	10.0	8.4	7.9	10.0	9.7	9.9	10.0	9.7	10.0
2519	343245254	2830	10	Lindenwood Ln	Fairway Cir	EAST END	542	30	1807	Asphalt	3.7	10.0	8.6	9.4	10.0	9.7	10.0	10.0	9.6	10.0
2542	343245268	2840	5	Logan Cir	Briarwood Rd	NW END	687	25	1908	Asphalt	6.1	10.0	9.4	9.7	8.8	7.9	9.0	10.0	10.0	9.3
1666	408857987	2850	5	Long Branch Ct	Candler Lake West	NORTH END	720	20	1601	Asphalt	3.4	10.0	8.9	4.9	10.0	7.7	9.2	10.0	9.3	9.9
5115	343245240	2870	5	Lorraine St	Pine Grove Ave	Standard Dr	792	26	2289	Asphalt	5.3	8.3	9.1	8.7	9.6	8.1	9.3	10.0	9.1	9.3
5166	442752682	2880	5	Lynmoor Dr	WEST END	Lenox Park Blvd	1727	24	4604	Asphalt	4.3	10.0	9.7	9.2	9.9	9.2	9.4	10.0	8.5	9.9
10016		2880	10	Lynmoor Dr	Lynmoor Dr	East End	259	20	576	Asphalt	3.4	10.0	9.4	10.0	10.0	7.2	8.7	10.0	8.1	10.0
3826	343246226	2890	5	Lynwood Dr	Silver Lake Dr	Osborne Rd	2379	16	4230	Asphalt	4.3	10.0	9.5	9.5	9.9	8.7	9.5	10.0	9.7	9.1
3799	343243988	2900	5	Mabry Ln	SW END	Mabry Rd	1345	26	3885	Asphalt	6.9	9.4	9.1	7.0	9.8	8.7	9.3	10.0	9.6	8.2
10009		5080	5	Mabry Oaks Dr	Mabry Rd	East End	787	20	1749	Asphalt	6.3	10.0	10.0	10.0	10.0	10.0	10.0	10.0	10.0	10.0
1184	343244019	2910	5	Mabry Rd	Windsor Pkwy	Wimberly Rd	191	21	446	Asphalt	6.2	10.0	7.1	9.1	10.0	10.0	10.0	10.0	10.0	10.0

City of Brookhaven

Street Inventory and Condition Summary - Sorted by Street Name, Street Number and Block Number

GISID	Segment ID	Street Number	Block Number	Street Name	From Street	To Street	Pavement Length (ft)	Pavement Width (ft)	Pavement Area (yd2)	SuperSegment Details								
										SuperSeg ID	SuperSeg Description	SuperSeg Length (ft)	SuperSeg Width (ft)	SuperSeg Area (yd2)	SuperSeg Strength Rating	SuperSeg Priority	SuperSeg LAD	SuperSeg PCI
1518	433600566	2730	40	Lanier Dr (NB)	Windsor Pkwy	Inman Dr	562	18	1124	3530	Lanier Dr - 3530	2863	2	6250	Moderate	2333	18	61
1231	433600559	2730	45	Lanier Dr (NB)	Connecting Road	Inman Dr	350	17	661	3530	Lanier Dr - 3530	2863	2	6250	Moderate	2333	18	61
1232	433600561	2730	50	Lanier Dr (NB)	Hearst Dr	Connecting Road	518	24	1382	3530	Lanier Dr - 3530	2863	2	6250	Moderate	2333	18	61
3200	433600564	2720	5	Lanier Dr (SB)	Hearst Dr	Connecting Road	518	17	979	3530	Lanier Dr - 3530	2863	2	6250	Moderate	2333	18	61
1519	433600552	2720	10	Lanier Dr (SB)	Connecting Road	Inman Dr	349	17	659	3530	Lanier Dr - 3530	2863	2	6250	Moderate	2333	18	61
1506	433329891	2720	15	Lanier Dr (SB)	Inman Dr	Windsor Pkwy	566	23	1447	3530	Lanier Dr - 3530	2863	2	6250	Moderate	2333	18	61
3262	433329888	2720	20	Lanier Dr (SB)	Windsor Pkwy	Connecting Road	453	21	1056	3540	Lanier Dr - 3540	4840	2	10596	Weak	2800	39	57
3265	433600574	2720	25	Lanier Dr (SB)	Connecting Road NORTH	Connecting Road SOUTH	594	16	1056	3540	Lanier Dr - 3540	4840	2	10596	Weak	2800	39	57
3266	433600580	2720	30	Lanier Dr (SB)	Connecting Road	Connecting Road SW	222	18	444	3540	Lanier Dr - 3540	4840	2	10596	Weak	2800	39	57
3268	433600579	2720	35	Lanier Dr (SB)	Connecting Road	Woodrow Way	306	23	782	3540	Lanier Dr - 3540	4840	2	10596	Weak	2800	39	57
3271	433600588	2720	45	Lanier Dr (SB)	Oglethorpe Dr	Connecting Road	346	21	807	3540	Lanier Dr - 3540	4840	2	10596	Weak	2800	39	57
3272	433600587	2720	50	Lanier Dr (SB)	Connecting Road	State Hwy 141	515	20	1144	3540	Lanier Dr - 3540	4840	2	10596	Weak	2800	39	57
3459	408880263	2740	10	Le Conte Ave	Windsor Pkwy	Inman Dr	980	25	2722	3550	Le Conte Ave - 3550	980	3	2722	Moderate	2675	9	55
4963	343243904	2750	5	Lenox Crst	Shady Valley Dr	WEST END	359	34	1355	3560	Lenox Crst - 3560	359	4	1355	Moderate	874	2	85
103	404094571	2760	10	Lenox Park Blvd	Lenox Park Blvd @WYE	Park Vista Dr	1645	53	9688	3570	Lenox Park Blvd - 3570	6007	5	27649	Weak	5774	174	32
5185	408880051	2780	5	Lenox Park Blvd	Park Vista Dr	Lynmoor Dr	364	62	2508	3570	Lenox Park Blvd - 3570	6007	5	27649	Weak	5774	174	32
5186	408880055	2780	10	Lenox Park Blvd	N Druid Hills Rd	Lynmoor Dr	457	60	3046	3570	Lenox Park Blvd - 3570	6007	5	27649	Weak	5774	174	32
5110	442751112	2770	5	Lenox Park Blvd (EB)	Lenox Park Blvd @WYE	CITY LIMITS	1743	29	5615	3570	Lenox Park Blvd - 3570	6007	5	27649	Weak	5774	174	32
180	397314380	2760	5	Lenox Park Blvd (WB)	CITY LIMITS	Lenox Park Blvd @WYE	1798	34	6793	3570	Lenox Park Blvd - 3570	6007	5	27649	Weak	5774	174	32
115	408880147	2790	5	Lenox Ridge Ct	Colonial Dr	SOUTH END	446	33	1636	3580	Lenox Ridge Ct - 3580	446	4	1636	Strong	2789	3	49
10000		5000	5	Lenox View	Shady Valley Dr	East End	544	20	1209	3590	Lenox View - 3590	544	2	1209	Moderate	938	0	84
4966	343253477	2800	5	Lenox Vly	NW END	Shady Valley Dr	410	32	1457	3600	Lenox Vly - 3600	410	4	1457	Moderate	766	0	87
5227	408880154	2810	5	Lenox Walk	Colonial Dr	SOUTH END	376	30	1253	3610	Lenox Walk - 3610	376	3	1253	Moderate	3150	5	48
168	343245250	2830	5	Lindenwood Ln	N Druid Hills Rd	Fairway Cir	372	24	992	3620	Lindenwood Ln - 3620	914	3	2799	Moderate	1731	4	71
2519	343245254	2830	10	Lindenwood Ln	Fairway Cir	EAST END	542	30	1807	3620	Lindenwood Ln - 3620	914	3	2799	Moderate	1731	4	71
2542	343245268	2840	5	Logan Cir	Briarwood Rd	NW END	687	25	1908	3630	Logan Cir - 3630	687	3	1908	Moderate	2479	5	59
1666	408857987	2850	5	Long Branch Ct	Candler Lake West	NORTH END	720	20	1601	3640	Long Branch Ct - 3640	720	2	1601	Weak	4181	11	36
5115	343245240	2870	5	Lorraine St	Pine Grove Ave	Standard Dr	792	26	2289	3650	Lorraine St - 3650	792	3	2289	Moderate	3457	11	42
5166	442752682	2880	5	Lynmoor Dr	WEST END	Lenox Park Blvd	1727	24	4604	3660	Lynmoor Dr - 3660	1986	3	5180	Moderate	1932	9	68
10016		2880	10	Lynmoor Dr	Lynmoor Dr	East End	259	20	576	3660	Lynmoor Dr - 3660	1986	3	5180	Moderate	1932	9	68
3826	343246226	2890	5	Lynwood Dr	Silver Lake Dr	Osborne Rd	2379	16	4230	3670	Lynwood Dr - 3670	2379	2	4230	Moderate	1936	9	68
3799	343243988	2900	5	Mabry Ln	SW END	Mabry Rd	1345	26	3885	3680	Mabry Ln - 3680	1345	3	3885	Weak	4322	24	34
10009		5080	5	Mabry Oaks Dr	Mabry Rd	East End	787	20	1749	3690	Mabry Oaks Dr - 3690	787	2	1749	Moderate	240	0	96
1184	343244019	2910	5	Mabry Rd	Windsor Pkwy	Wimberly Rd	191	21	446	3700	Mabry Rd - 3700	6937	3	18964	Weak	2200	54	66

City of Brookhaven

Street Inventory and Condition Summary - Sorted by Street Name, Street Number and Block Number

GISID	Segment ID	Street Number	Block Number	Street Name	From Street	To Street	Pavement Length (ft)	Pavement Width (ft)	Pavement Area (yd2)	Agency Functional Class	Owner	Condition Summary									
												Segment Priority	Strength Rating	Condition Rating	Roughness Index (RI)	Surface Distress Index (SDI)	Pavement Condition Index (PCI)	Override PCI	Current PCI	Survey Date	Load Assoc Distresses (LAD)
1183	465684117	2910	10	Mabry Rd	Wimberly Rd	Havenridge Ln	133	21	310	Local	City	2287	Strong	Fair	60	64	63	62	7/4/2013	0	36
1182	465684119	2910	15	Mabry Rd	Havenridge Ln	Club Pl	232	23	593	Local	City	1484	Moderate	Very Good	66	81	76	75	7/4/2013	6	13
1181	470878262	2910	20	Mabry Rd	Club Pl	Charlevoix Ct	253	22	618	Local	City	2102	Moderate	Good	63	67	66	65	7/4/2013	18	14
3777	470878263	2910	25	Mabry Rd	Charlevoix Ct	E Brookhaven Dr	603	33	2211	Local	City	2388	Moderate	Fair	77	53	61	60	7/4/2013	32	15
3778	343243994	2910	30	Mabry Rd	E Brookhaven Dr	Brookhaven Ln	1079	27	3238	Local	City	2246	Weak	Fair	80	56	64	63	7/4/2013	41	3
4046	442738563	2910	35	Mabry Rd	Brookhaven Ln	Mabry Ln	573	23	1464	Local	City	1345	Moderate	Very Good	88	73	78	78	7/4/2013	9	17
1039	343255442	2910	40	Mabry Rd	Mabry Ln	Fuller Rd	1087	23	2777	Local	City	2035	Weak	Good	82	60	67	66	7/4/2013	30	10
1038	343243979	2910	45	Mabry Rd	Fuller Rd	Club Commons Cir	148	23	378	Local	City	801	Moderate	Excellent	97	83	87	87	7/4/2013	9	9
3779	343243972	2910	50	Mabry Rd	Club Commons Cir	Farmington Ln	600	19	1267	Local	City	2190	Weak	Fair	94	50	65	63	7/4/2013	44	6
3780	343243958	2910	55	Mabry Rd	Farmington Ln	E Brookhaven Dr	2038	25	5661	Local	City	2004	Weak	Good	83	60	68	67	7/4/2013	29	11
3933	445260864	2920	5	Madison Ave	Antioch Dr	Georgia Ave	675	17	1276	Local	City	3848	Moderate	Poor	64	24	37	36	7/4/2013	51	25
3930	343246222	2930	5	Mae Ave	Cates Ave	Osborne Rd	528	21	1231	Local	City	1929	Moderate	Good	75	66	69	68	7/4/2013	11	23
3931	343245709	2930	10	Mae Ave	Osborne Rd	Victoria St	1026	21	2395	Local	City	1343	Moderate	Very Good	66	84	78	78	7/4/2013	15	0
3932	343245708	2930	15	Mae Ave	Victoria St	Windsor Pkwy	331	20	737	Local	City	1528	Moderate	Very Good	63	81	75	75	7/4/2013	13	6
1566	343245998	2940	5	Manville Dr	Archway Dr	Clairmont Rd	893	22	2183	Local	City	2893	Moderate	Marginal	76	42	53	52	7/4/2013	41	17
5113	343245283	2950	5	Matthews St	Brookhaven Heights Ct	Thornwell Dr	429	23	1096	Local	City	1158	Moderate	Very Good	77	83	81	81	7/4/2013	9	7
5114	343245277	2950	10	Matthews St	Thornwell Dr	Oglethorpe Ave	426	20	947	Local	City	403	Moderate	Excellent	88	97	94	93	7/4/2013	2	1
177	343245247	2950	15	Matthews St	Oglethorpe Ave	Pine Grove Ave	405	23	1036	Local	City	980	Moderate	Very Good	75	89	84	84	7/4/2013	7	4
176	343245237	2950	20	Matthews St	Pine Grove Ave	Colonial Dr	671	23	1715	Local	City	787	Moderate	Excellent	78	92	88	87	7/4/2013	1	6
175	343245236	2950	25	Matthews St	Colonial Dr	SOUTH END	219	22	536	Local	City	1198	Moderate	Very Good	86	78	81	80	7/4/2013	19	3
3914	442732576	2960	5	Mendell Cir	Osborne Rd	WEST END	1211	23	3095	Local	City	3076	Weak	Marginal	63	44	50	49	7/4/2013	49	8
2763	343251233	2970	5	Mill Creek Ct	Harts Mill Rd	NORTH END	691	31	2379	Local	City	3455	Moderate	Marginal	42	44	44	42	7/4/2013	40	15
710	424393939	2980	5	Mill Creek Rd	Highgrove Way	S Johnson Ferry Rd	246	29	793	Collector	City	1140	Moderate	Very Good	69	88	82	81	7/4/2013	1	11
4427	465684147	2980	10	Mill Creek Rd	Saint James Xing	Highgrove Way	579	29	1865	Collector	City	1054	Moderate	Very Good	75	87	83	82	7/4/2013	4	9
709	343254280	2980	15	Mill Creek Rd	Tennyson Pl	Saint James Xing	103	29	330	Collector	City	442	Moderate	Excellent	87	96	93	93	7/4/2013	4	0
706	343246164	2980	20	Mill Creek Rd	Knollhaven Dr	Tennyson Pl	515	26	1489	Collector	City	681	Moderate	Excellent	81	93	89	89	7/4/2013	2	5
708	408880323	2980	25	Mill Creek Rd	Knollhaven Dr	Evergreen Dr	29	27	86	Collector	City	1426	Moderate	Very Good	64	83	77	76	7/4/2013	17	0
707	408880331	2980	30	Mill Creek Rd	Evergreen Dr	SOUTH END	1095	18	2190	Local	City	1355	Moderate	Very Good	66	84	78	77	7/4/2013	9	7
10011		5100	5	Mill Overlook	Mill Creek Rd	East End	650	28	2021	Local	City	2173	Moderate	Fair	60	67	65	64	7/4/2013	26	7
3319	343245547	2990	5	Milowyn Pl	Thompson Rd	Alta Vista Dr	778	25	2160	Local	City	4213	Weak	Poor	60	16	31	30	7/4/2013	72	11
3909	442738783	3000	5	Mitchell Cv	Ashton Trce	NE END	680	27	2041	Local	City	4192	Moderate	Poor	53	21	31	30	7/4/2013	59	20
3910	343251396	3000	10	Mitchell Cv	SE END	Ashton Trce	217	31	747	Local	City	3491	Moderate	Marginal	45	42	43	42	7/4/2013	40	18
1667	343246526	3010	5	Murphy Candler Ct	WEST END	Candler Lake West	174	41	793	Local	City	3003	Moderate	Marginal	56	49	51	50	7/4/2013	36	15
1696	408880387	3050	5	Nancy Creek Way	Candler Lake East	E Nancy Creek Dr	941	25	2614	Local	City	2248	Moderate	Fair	76	58	64	63	7/4/2013	26	17

City of Brookhaven
Street Inventory and Condition Summary - Sorted by Street Name, Street Number and Block Number

GISID	Segment ID	Street Number	Block Number	Street Name	From Street	To Street	Pavement Length (ft)	Pavement Width (ft)	Pavement Area (yd2)	Condition Details										
										Pavement Type	IRI Value (mm/m)	Rutting / Transverse Profile	Trans-Long Crk - Linear Crk	Alligator Crk / Divided Slab	Map Crk / Corner Break	Edge Crk / Joint Spall	Distortions / Faulting	Bleeding / Polished Agg	Raveling / Scaling	Patching
1183	465684117	2910	10	Mabry Rd	Wimberly Rd	Havenridge Ln	133	21	310	Asphalt	4.8	10.0	5.8	10.0	10.0	10.0	10.0	9.6	10.0	
1182	465684119	2910	15	Mabry Rd	Havenridge Ln	Club Pl	232	23	593	Asphalt	4.1	10.0	8.9	10.0	9.4	8.7	10.0	10.0	9.7	10.0
1181	470878262	2910	20	Mabry Rd	Club Pl	Charlevoix Ct	253	22	618	Asphalt	4.4	10.0	9.1	9.0	9.0	8.6	10.0	10.0	9.8	9.7
3777	470878263	2910	25	Mabry Rd	Charlevoix Ct	E Brookhaven Dr	603	33	2211	Asphalt	3.0	10.0	8.3	8.2	10.0	7.4	10.0	10.0	9.7	9.8
3778	343243994	2910	30	Mabry Rd	E Brookhaven Dr	Brookhaven Ln	1079	27	3238	Asphalt	2.7	9.2	9.6	7.9	10.0	8.1	9.5	10.0	10.0	10.0
4046	442738563	2910	35	Mabry Rd	Brookhaven Ln	Mabry Ln	573	23	1464	Asphalt	2.1	10.0	8.0	9.4	10.0	9.2	10.0	10.0	9.7	10.0
1039	343255442	2910	40	Mabry Rd	Mabry Ln	Fuller Rd	1087	23	2777	Asphalt	2.6	9.5	8.9	8.6	9.8	8.0	9.9	10.0	10.0	9.7
1038	343243979	2910	45	Mabry Rd	Fuller Rd	Club Commons Cir	148	23	378	Asphalt	1.7	10.0	8.9	9.2	10.0	9.9	10.0	10.0	10.0	10.0
3779	343243972	2910	50	Mabry Rd	Club Commons Cir	Farmington Ln	600	19	1267	Asphalt	1.8	10.0	9.7	8.5	10.0	7.4	10.0	10.0	9.4	7.9
3780	343243958	2910	55	Mabry Rd	Farmington Ln	E Brookhaven Dr	2038	25	5661	Asphalt	2.5	10.0	9.3	8.4	10.0	7.7	9.8	10.0	9.0	9.9
3933	445260864	2920	5	Madison Ave	Antioch Dr	Georgia Ave	675	17	1276	Asphalt	4.3	10.0	8.1	6.7	10.0	7.5	9.5	10.0	8.2	9.5
3930	343246222	2930	5	Mae Ave	Cates Ave	Osborne Rd	528	21	1231	Asphalt	3.2	10.0	7.4	10.0	10.0	9.2	10.0	10.0	9.5	9.1
3931	343245709	2930	10	Mae Ave	Osborne Rd	Victoria St	1026	21	2395	Asphalt	5.0	10.0	10.0	10.0	10.0	9.1	10.0	10.0	10.0	8.6
3932	343245708	2930	15	Mae Ave	Victoria St	Windsor Pkwy	331	20	737	Asphalt	4.4	10.0	9.2	10.0	10.0	9.2	9.9	10.0	10.0	8.9
1566	343245998	2940	5	Manville Dr	Archway Dr	Clairmont Rd	893	22	2183	Asphalt	3.1	10.0	9.8	7.3	7.7	9.2	10.0	10.0	9.5	8.7
5113	343245283	2950	5	Matthews St	Brookhaven Heights Ct	Thornwell Dr	429	23	1096	Asphalt	2.9	10.0	9.2	9.1	10.0	10.0	10.0	10.0	9.8	10.0
5114	343245277	2950	10	Matthews St	Thornwell Dr	Oglethorpe Ave	426	20	947	Asphalt	3.6	10.0	10.0	10.0	10.0	9.6	10.0	10.0	9.8	10.0
177	343245247	2950	15	Matthews St	Oglethorpe Ave	Pine Grove Ave	405	23	1036	Asphalt	3.2	10.0	9.7	9.5	10.0	9.4	10.0	10.0	9.8	10.0
176	343245237	2950	20	Matthews St	Pine Grove Ave	Colonial Dr	671	23	1715	Asphalt	3.5	10.0	9.8	10.0	10.0	10.0	9.8	10.0	9.1	10.0
175	343245236	2950	25	Matthews St	Colonial Dr	SOUTH END	219	22	536	Asphalt	2.3	10.0	9.7	10.0	10.0	5.7	10.0	10.0	10.0	10.0
3914	442732576	2960	5	Mendell Cir	Osborne Rd	WEST END	1211	23	3095	Asphalt	4.4	10.0	9.2	6.5	9.9	9.4	9.9	10.0	9.8	8.7
2763	343251233	2970	5	Mill Creek Ct	Harts Mill Rd	NORTH END	691	31	2379	Asphalt	8.0	10.0	8.9	7.5	9.6	8.5	9.6	10.0	9.3	9.2
710	424393939	2980	5	Mill Creek Rd	Highgrove Way	S Johnson Ferry Rd	246	29	793	Asphalt	4.3	10.0	8.6	10.0	10.0	10.0	9.8	10.0	10.0	10.0
4427	465684147	2980	10	Mill Creek Rd	Saint James Xing	Highgrove Way	579	29	1865	Asphalt	3.2	10.0	8.9	10.0	10.0	9.7	9.8	10.0	10.0	9.8
709	343254280	2980	15	Mill Creek Rd	Tennyson Pl	Saint James Xing	103	29	330	Asphalt	3.3	10.0	10.0	10.0	10.0	9.2	10.0	10.0	10.0	10.0
706	343246164	2980	20	Mill Creek Rd	Knollhaven Dr	Tennyson Pl	515	26	1489	Asphalt	2.6	10.0	9.4	10.0	10.0	9.6	10.0	10.0	10.0	10.0
708	408880323	2980	25	Mill Creek Rd	Knollhaven Dr	Evergreen Dr	29	27	86	Asphalt	7.8	10.0	10.0	10.0	10.0	10.0	10.0	10.0	10.0	7.9
707	408880331	2980	30	Mill Creek Rd	Evergreen Dr	SOUTH END	1095	18	2190	Asphalt	4.8	10.0	9.2	10.0	10.0	8.8	9.5	10.0	9.9	10.0
10011		5100	5	Mill Overlook	Mill Creek Rd	East End	650	28	2021	Asphalt	4.9	10.0	9.2	8.4	10.0	9.0	10.0	10.0	9.8	9.3
3319	343245547	2990	5	Milowyn Pl	Thompson Rd	Alta Vista Dr	778	25	2160	Asphalt	4.7	9.6	10.0	5.2	10.0	6.9	9.2	10.0	8.0	9.8
3909	442738783	3000	5	Mitchell Cv	Ashton Trce	NE END	680	27	2041	Asphalt	5.9	8.2	8.6	6.1	9.4	10.0	9.9	10.0	8.9	9.8
3910	343251396	3000	10	Mitchell Cv	SE END	Ashton Trce	217	31	747	Asphalt	7.5	9.1	8.5	7.1	10.0	9.6	9.9	10.0	8.9	10.0
1667	343246526	3010	5	Murphy Candler Ct	WEST END	Candler Lake West	174	41	793	Asphalt	5.5	10.0	10.0	6.7	7.8	10.0	10.0	10.0	9.5	9.6
1696	408880387	3050	5	Nancy Creek Way	Candler Lake East	E Nancy Creek Dr	941	25	2614	Asphalt	3.1	10.0	9.4	8.1	8.4	8.7	10.0	10.0	9.4	9.9

City of Brookhaven

Street Inventory and Condition Summary - Sorted by Street Name, Street Number and Block Number

GISID	Segment ID	Street Number	Block Number	Street Name	From Street	To Street	Pavement Length (ft)	Pavement Width (ft)	Pavement Area (yd2)	SuperSegment Details								
										SuperSeg ID	SuperSeg Description	SuperSeg Length (ft)	SuperSeg Width (ft)	SuperSeg Area (yd2)	SuperSeg Strength Rating	SuperSeg Priority	SuperSeg LAD	SuperSeg PCI
1183	465684117	2910	10	Mabry Rd	Wimberly Rd	Havenridge Ln	133	21	310	3700	Mabry Rd - 3700	6937	3	18964	Weak	2200	54	66
1182	465684119	2910	15	Mabry Rd	Havenridge Ln	Club Pl	232	23	593	3700	Mabry Rd - 3700	6937	3	18964	Weak	2200	54	66
1181	470878262	2910	20	Mabry Rd	Club Pl	Charlevoix Ct	253	22	618	3700	Mabry Rd - 3700	6937	3	18964	Weak	2200	54	66
3777	470878263	2910	25	Mabry Rd	Charlevoix Ct	E Brookhaven Dr	603	33	2211	3700	Mabry Rd - 3700	6937	3	18964	Weak	2200	54	66
3778	343243994	2910	30	Mabry Rd	E Brookhaven Dr	Brookhaven Ln	1079	27	3238	3700	Mabry Rd - 3700	6937	3	18964	Weak	2200	54	66
4046	442738563	2910	35	Mabry Rd	Brookhaven Ln	Mabry Ln	573	23	1464	3700	Mabry Rd - 3700	6937	3	18964	Weak	2200	54	66
1039	343255442	2910	40	Mabry Rd	Mabry Ln	Fuller Rd	1087	23	2777	3700	Mabry Rd - 3700	6937	3	18964	Weak	2200	54	66
1038	343243979	2910	45	Mabry Rd	Fuller Rd	Club Commons Cir	148	23	378	3700	Mabry Rd - 3700	6937	3	18964	Weak	2200	54	66
3779	343243972	2910	50	Mabry Rd	Club Commons Cir	Farmington Ln	600	19	1267	3700	Mabry Rd - 3700	6937	3	18964	Weak	2200	54	66
3780	343243958	2910	55	Mabry Rd	Farmington Ln	E Brookhaven Dr	2038	25	5661	3700	Mabry Rd - 3700	6937	3	18964	Weak	2200	54	66
3933	445260864	2920	5	Madison Ave	Antioch Dr	Georgia Ave	675	17	1276	3710	Madison Ave - 3710	675	2	1276	Moderate	3848	7	36
3930	343246222	2930	5	Mae Ave	Cates Ave	Osborne Rd	528	21	1231	3720	Mae Ave - 3720	1886	2	4363	Moderate	1539	6	74
3931	343245709	2930	10	Mae Ave	Osborne Rd	Victoria St	1026	21	2395	3720	Mae Ave - 3720	1886	2	4363	Moderate	1539	6	74
3932	343245708	2930	15	Mae Ave	Victoria St	Windsor Pkwy	331	20	737	3720	Mae Ave - 3720	1886	2	4363	Moderate	1539	6	74
1566	343245998	2940	5	Manville Dr	Archway Dr	Clairmont Rd	893	22	2183	3730	Manville Dr - 3730	893	2	2183	Moderate	2893	9	52
5113	343245283	2950	5	Matthews St	Brookhaven Heights Ct	Thornwell Dr	429	23	1096	3740	Matthews St - 3740	2151	2	5330	Moderate	874	3	85
5114	343245277	2950	10	Matthews St	Thornwell Dr	Oglethorpe Ave	426	20	947	3740	Matthews St - 3740	2151	2	5330	Moderate	874	3	85
177	343245247	2950	15	Matthews St	Oglethorpe Ave	Pine Grove Ave	405	23	1036	3740	Matthews St - 3740	2151	2	5330	Moderate	874	3	85
176	343245237	2950	20	Matthews St	Pine Grove Ave	Colonial Dr	671	23	1715	3740	Matthews St - 3740	2151	2	5330	Moderate	874	3	85
175	343245236	2950	25	Matthews St	Colonial Dr	SOUTH END	219	22	536	3740	Matthews St - 3740	2151	2	5330	Moderate	874	3	85
3914	442732576	2960	5	Mendell Cir	Osborne Rd	WEST END	1211	23	3095	3750	Mendell Cir - 3750	1211	3	3095	Weak	3332	15	49
2763	343251233	2970	5	Mill Creek Ct	Harts Mill Rd	NORTH END	691	31	2379	3760	Mill Creek Ct - 3760	691	3	2379	Moderate	3455	10	42
710	424393939	2980	5	Mill Creek Rd	Highgrove Way	S Johnson Ferry Rd	246	29	793	3770	Evergreen Dr - 3770	2032	3	6275	Moderate	1700	4	79
4427	465684147	2980	10	Mill Creek Rd	Saint James Xing	Highgrove Way	579	29	1865	3770	Evergreen Dr - 3770	2032	3	6275	Moderate	1700	4	79
709	343254280	2980	15	Mill Creek Rd	Tennyson Pl	Saint James Xing	103	29	330	3770	Evergreen Dr - 3770	2032	3	6275	Moderate	1700	4	79
706	343246164	2980	20	Mill Creek Rd	Knollhaven Dr	Tennyson Pl	515	26	1489	3770	Evergreen Dr - 3770	2032	3	6275	Moderate	1700	4	79
708	408880323	2980	25	Mill Creek Rd	Knollhaven Dr	Evergreen Dr	29	27	86	3770	Evergreen Dr - 3770	2032	3	6275	Moderate	1700	4	79
707	408880331	2980	30	Mill Creek Rd	Evergreen Dr	SOUTH END	1095	18	2190	3780	Mill Creek Rd - 3780	1095	2	2190	Moderate	1355	2	77
10011		5100	5	Mill Overlook	Mill Creek Rd	East End	650	28	2021	3790	Mill Overlook - 3790	650	3	2021	Moderate	2173	5	64
3319	343245547	2990	5	Milowyn Pl	Thompson Rd	Alta Vista Dr	778	25	2160	3800	Milowyn Pl - 3800	778	3	2160	Weak	4564	16	30
3909	442738783	3000	5	Mitchell Cv	Ashton Trce	NE END	680	27	2041	3810	Mitchell Cv - 3810	897	3	2788	Moderate	4004	15	33
3910	343251396	3000	10	Mitchell Cv	SE END	Ashton Trce	217	31	747	3810	Mitchell Cv - 3810	897	3	2788	Moderate	4004	15	33
1667	343246526	3010	5	Murphy Candler Ct	WEST END	Candler Lake West	174	41	793	3820	Murphy Candler Ct - 3820	174	5	793	Moderate	3003	3	50
1696	408880387	3050	5	Nancy Creek Way	Candler Lake East	E Nancy Creek Dr	941	25	2614	3880	Nancy Creek Way - 3880	941	3	2614	Moderate	2248	7	63

City of Brookhaven

Street Inventory and Condition Summary - Sorted by Street Name, Street Number and Block Number

GISID	Segment ID	Street Number	Block Number	Street Name	From Street	To Street	Pavement Length (ft)	Pavement Width (ft)	Pavement Area (yd2)	Agency Functional Class	Owner	Condition Summary									
												Segment Priority	Strength Rating	Condition Rating	Roughness Index (RI)	Surface Distress Index (SDI)	Pavement Condition Index (PCI)	Override PCI	Current PCI	Survey Date	Load Assoc Distresses (LAD)
1608	343246471	3070	5	Navajo Pl	WEST END	Navajo Trl	272	35	1058	Local	City	3802	Moderate	Poor	55	29	38	37	7/4/2013	54	17
1693	343246470	3080	5	Navajo Trl	Navajo Pl	Oconee Pass	742	26	2145	Local	City	1014	Moderate	Very Good	78	87	84	83	7/4/2013	9	5
2962	343246472	3080	10	Navajo Trl	Chippewa Pl	Navajo Pl	477	26	1377	Local	City	832	Moderate	Excellent	77	92	87	86	7/4/2013	0	8
2961	343246478	3080	15	Navajo Trl	Shawnee Ln	Chippewa Pl	562	24	1499	Local	City	697	Moderate	Excellent	81	93	89	88	7/4/2013	1	5
2960	343246480	3080	20	Navajo Trl	Candler Lake West	Shawnee Ln	1135	24	3026	Local	City	1014	Moderate	Very Good	75	88	84	83	7/4/2013	8	3
2830	343245475	3090	5	Nesbitt Dr	Cortez Ln	Drew Valley Rd	1343	27	4029	Local	City	2855	Moderate	Marginal	65	48	54	52	7/4/2013	33	19
2831	343245450	3090	10	Nesbitt Dr	Drew Valley Rd	Cortez Ln	357	26	1031	Local	City	2382	Strong	Fair	54	65	61	60	7/4/2013	13	22
1041	343254453	3100	5	Newbridge Trce	WEST END	Bankhill Row	236	32	841	Local	City	4793	Weak	Very Poor	52	6	21	20	7/4/2013	77	17
4043	343245660	3100	10	Newbridge Trce	Bankhill Row	NE END	715	27	2145	Local	City	3641	Moderate	Marginal	43	39	41	39	7/4/2013	53	8
3038	465684017	3110	5	Newhaven Cir	Harts Mill Rd	NORTH END	304	31	1046	Local	City	2329	Moderate	Fair	55	65	62	61	7/4/2013	27	7
2829	343245321	3130	5	Noel Dr	Coosawatee Dr	Cortez Way	1045	21	2439	Local	City	2840	Moderate	Marginal	57	52	54	53	7/4/2013	28	20
2494	408860685	3020	5	North Cliff Valley Way	N Druid Hills Rd	Coosawatee Dr	2055	40	9133	Local	City	2421	Weak	Fair	75	54	61	60	7/4/2013	38	9
1991	343244353	3020	10	North Cliff Valley Way	Coosawatee Dr	Buford Hwy	1078	40	4792	Local	City	2591	Moderate	Fair	72	51	58	57	7/4/2013	33	16
3663	424393709	3030	5	North Druid Hills Rd	Ramp	Peachtree Rd	140	26	405	Arterial	City	2557	Moderate	Fair	44	66	59	57	7/4/2013	22	12
1270	424393710	3030	10	North Druid Hills Rd	Apple Valley Rd	Ramp	428	43	2046	Arterial	City	272	Moderate	Excellent	90	100	96	95	7/4/2013	0	1
1271	332408632	3030	15	North Druid Hills Rd	Standard Dr	Apple Valley Rd	167	43	796	Arterial	City	545	Moderate	Excellent	85	95	92	91	7/4/2013	0	5
3662	343254398	3030	20	North Druid Hills Rd	Star Dr	Standard Dr	419	29	1349	Arterial	City	181	Moderate	Excellent	99	97	98	97	7/4/2013	0	3
63	332408648	3030	25	North Druid Hills Rd	Sylvan Cir	Star Dr	290	40	1289	Arterial	City	254	Moderate	Excellent	100	95	97	96	7/4/2013	0	5
64	332408656	3030	30	North Druid Hills Rd	Thornwell Dr	Sylvan Cir	95	36	381	Arterial	City	560	Moderate	Excellent	88	93	92	91	7/4/2013	2	5
65	343254400	3030	35	North Druid Hills Rd	Oglethorpe Ave	Thornwell Dr	405	36	1621	Arterial	City	282	Moderate	Excellent	100	94	96	95	7/4/2013	0	6
66	343245263	3030	40	North Druid Hills Rd	Briarwood Rd	Oglethorpe Ave	68	36	273	Arterial	City	117	Moderate	Excellent	100	98	99	98	7/4/2013	0	2
67	343245261	3030	45	North Druid Hills Rd	Pine Grove Ave	Briarwood Rd	344	30	1148	Arterial	City	519	Moderate	Excellent	90	93	92	91	7/4/2013	2	4
68	343245259	3030	50	North Druid Hills Rd	Lindenwood Ln	Pine Grove Ave	198	31	681	Arterial	City	165	Moderate	Excellent	100	97	98	97	7/4/2013	0	3
69	343245249	3030	55	North Druid Hills Rd	Colonial Dr	Lindenwood Ln	388	33	1423	Arterial	City	173	Moderate	Excellent	100	97	98	97	7/4/2013	0	3
5215	343244349	3030	60	North Druid Hills Rd	Brookshire Ln	Colonial Dr	1447	50	8037	Arterial	City	286	Moderate	Excellent	100	94	96	95	7/4/2013	1	4
70	408880056	3030	65	North Druid Hills Rd	Lenox Park Blvd	Brookshire Ln	717	47	3743	Arterial	City	258	Moderate	Excellent	100	95	97	96	7/4/2013	0	5
5214	343244334	3030	75	North Druid Hills Rd	Curtis Dr	N Cliff Valley Way	502	32	1784	Arterial	City	632	Moderate	Excellent	93	89	90	89	7/4/2013	2	9
5213	343244333	3030	80	North Druid Hills Rd	Wright Ave	Curtis Dr	897	35	3489	Arterial	City	266	Moderate	Excellent	100	95	96	96	7/4/2013	0	5
72	343244312	3030	85	North Druid Hills Rd	Gail Dr	Wright Ave	524	31	1804	Arterial	City	288	Moderate	Excellent	98	95	96	95	7/4/2013	0	5
73	343244308	3030	90	North Druid Hills Rd	Goodwin Rd	Gail Dr	252	36	1006	Arterial	City	561	Moderate	Excellent	85	95	92	91	7/4/2013	0	5
74	431526702	3030	95	North Druid Hills Rd	Clearview Dr	Goodwin Rd	394	35	1533	Arterial	City	488	Moderate	Excellent	87	96	93	92	7/4/2013	0	4
75	431526688	3030	100	North Druid Hills Rd	E Roxboro Rd	Clearview Dr	231	35	898	Arterial	City	709	Moderate	Excellent	81	93	89	88	7/4/2013	3	4
76	420791729	3030	105	North Druid Hills Rd	Buford Hwy	E Roxboro Rd	2078	66	15238	Arterial	City	603	Moderate	Excellent	98	87	91	90	7/4/2013	7	5
3631	424393716	3620	5	North Druid Hills Rd (Ramp)	Peachtree Rd	N Druid Hills Rd	285	23	728	Arterial	City	1176	Moderate	Very Good	69	87	81	80	7/4/2013	0	13

City of Brookhaven
Street Inventory and Condition Summary - Sorted by Street Name, Street Number and Block Number

GISID	Segment ID	Street Number	Block Number	Street Name	From Street	To Street	Pavement Length (ft)	Pavement Width (ft)	Pavement Area (yd2)	Condition Details										
										Pavement Type	IRI Value (mm/m)	Rutting / Transverse Profile	Trans-Long Crk - Linear Crk	Alligator Crk / Divided Slab	Map Crk / Corner Break	Edge Crk / Joint Spall	Distortions / Faulting	Bleeding / Polished Agg	Raveling / Scaling	Patching
1608	343246471	3070	5	Navajo Pl	WEST END	Navajo Trl	272	35	1058	Asphalt	5.5	8.9	9.8	7.8	7.6	8.5	10.0	10.0	9.7	8.1
1693	343246470	3080	5	Navajo Trl	Navajo Pl	Oconee Pass	742	26	2145	Asphalt	2.9	10.0	9.7	9.5	10.0	9.6	10.0	10.0	9.6	9.7
2962	343246472	3080	10	Navajo Trl	Chippewa Pl	Navajo Pl	477	26	1377	Asphalt	3.0	10.0	9.7	10.0	10.0	10.0	10.0	10.0	9.0	10.0
2961	343246478	3080	15	Navajo Trl	Shawnee Ln	Chippewa Pl	562	24	1499	Asphalt	3.2	10.0	9.6	10.0	10.0	10.0	10.0	10.0	9.5	9.9
2960	343246480	3080	20	Navajo Trl	Candler Lake West	Shawnee Ln	1135	24	3026	Asphalt	3.2	10.0	9.8	9.7	10.0	8.8	10.0	10.0	9.6	10.0
2830	343245475	3090	5	Nesbitt Dr	Cortez Ln	Drew Valley Rd	1343	27	4029	Asphalt	4.2	9.5	9.4	10.0	7.7	8.4	8.8	10.0	9.8	8.4
2831	343245450	3090	10	Nesbitt Dr	Drew Valley Rd	Cortez Ln	357	26	1031	Asphalt	5.8	10.0	9.5	10.0	6.7	10.0	8.3	10.0	10.0	9.8
1041	343254453	3100	5	Newbridge Trce	WEST END	Bankhill Row	236	32	841	Asphalt	6.0	8.5	8.7	6.3	10.0	9.4	9.9	10.0	8.8	7.1
4043	343245660	3100	10	Newbridge Trce	Bankhill Row	NE END	715	27	2145	Asphalt	7.8	9.6	9.3	7.3	10.0	9.0	9.8	10.0	9.6	8.0
3038	465684017	3110	5	Newhaven Cir	Harts Mill Rd	NORTH END	304	31	1046	Asphalt	5.5	10.0	9.1	7.3	10.0	10.0	10.0	10.0	10.0	10.0
2829	343245321	3130	5	Noel Dr	Coosawattee Dr	Cortez Way	1045	21	2439	Asphalt	5.3	10.0	9.6	10.0	8.0	8.9	9.2	10.0	9.0	7.9
2494	408860685	3020	5	North Cliff Valley Way	N Druid Hills Rd	Coosawattee Dr	2055	40	9133	Asphalt	3.1	10.0	9.4	7.8	9.2	7.9	9.2	10.0	10.0	10.0
1991	343244353	3020	10	North Cliff Valley Way	Coosawattee Dr	Buford Hwy	1078	40	4792	Asphalt	3.4	10.0	9.0	8.2	8.5	8.7	9.6	10.0	10.0	9.2
3663	424393709	3030	5	North Druid Hills Rd	Ramp	Peachtree Rd	140	26	405	Asphalt	7.7	7.7	8.5	10.0	10.0	10.0	10.0	10.0	10.0	10.0
1270	424393710	3030	10	North Druid Hills Rd	Apple Valley Rd	Ramp	428	43	2046	Asphalt	2.2	10.0	9.9	10.0	10.0	10.0	10.0	10.0	10.0	10.0
1271	332408632	3030	15	North Druid Hills Rd	Standard Dr	Apple Valley Rd	167	43	796	Asphalt	2.5	10.0	9.4	10.0	10.0	10.0	10.0	10.0	10.0	10.0
3662	343254398	3030	20	North Druid Hills Rd	Star Dr	Standard Dr	419	29	1349	Asphalt	1.6	10.0	9.9	10.0	10.0	10.0	10.0	10.0	9.7	10.0
63	332408648	3030	25	North Druid Hills Rd	Sylvan Cir	Star Dr	290	40	1289	Asphalt	1.3	10.0	9.7	10.0	10.0	10.0	10.0	10.0	9.6	10.0
64	332408656	3030	30	North Druid Hills Rd	Thornwell Dr	Sylvan Cir	95	36	381	Asphalt	2.2	10.0	9.8	10.0	10.0	10.0	10.0	9.6	9.5	10.0
65	343254400	3030	35	North Druid Hills Rd	Oglethorpe Ave	Thornwell Dr	405	36	1621	Asphalt	1.4	10.0	9.7	10.0	10.0	10.0	10.0	10.0	9.4	10.0
66	343245263	3030	40	North Druid Hills Rd	Briarwood Rd	Oglethorpe Ave	68	36	273	Asphalt	1.1	10.0	10.0	10.0	10.0	10.0	10.0	10.0	9.7	10.0
67	343245261	3030	45	North Druid Hills Rd	Pine Grove Ave	Briarwood Rd	344	30	1148	Asphalt	2.0	10.0	9.8	10.0	10.0	9.5	10.0	10.0	9.5	10.0
68	343245259	3030	50	North Druid Hills Rd	Lindenwood Ln	Pine Grove Ave	198	31	681	Asphalt	1.2	10.0	10.0	10.0	10.0	10.0	10.0	10.0	9.5	10.0
69	343245249	3030	55	North Druid Hills Rd	Colonial Dr	Lindenwood Ln	388	33	1423	Asphalt	1.5	10.0	10.0	10.0	10.0	10.0	10.0	10.0	9.5	10.0
5215	343244349	3030	60	North Druid Hills Rd	Brookshire Ln	Colonial Dr	1447	50	8037	Asphalt	1.3	10.0	9.8	10.0	10.0	10.0	9.8	10.0	9.4	10.0
70	408880056	3030	65	North Druid Hills Rd	Lenox Park Blvd	Brookshire Ln	717	47	3743	Asphalt	1.3	10.0	9.7	10.0	10.0	10.0	10.0	10.0	9.5	10.0
5214	343244334	3030	75	North Druid Hills Rd	Curtis Dr	N Cliff Valley Way	502	32	1784	Asphalt	1.9	10.0	9.3	10.0	10.0	9.6	10.0	10.0	9.4	10.0
5213	343244333	3030	80	North Druid Hills Rd	Wright Ave	Curtis Dr	897	35	3489	Asphalt	1.1	10.0	9.7	10.0	10.0	10.0	10.0	10.0	9.5	10.0
72	343244312	3030	85	North Druid Hills Rd	Gail Dr	Wright Ave	524	31	1804	Asphalt	1.6	10.0	9.7	10.0	10.0	10.0	10.0	10.0	9.6	10.0
73	343244308	3030	90	North Druid Hills Rd	Goodwin Rd	Gail Dr	252	36	1006	Asphalt	2.9	10.0	9.7	10.0	10.0	10.0	10.0	10.0	9.5	10.0
74	431526702	3030	95	North Druid Hills Rd	Clearview Dr	Goodwin Rd	394	35	1533	Asphalt	2.2	10.0	9.8	10.0	10.0	10.0	10.0	10.0	9.5	10.0
75	431526688	3030	100	North Druid Hills Rd	E Roxboro Rd	Clearview Dr	231	35	898	Asphalt	4.3	10.0	9.8	10.0	10.0	10.0	10.0	9.4	9.5	10.0
76	420791729	3030	105	North Druid Hills Rd	Buford Hwy	E Roxboro Rd	2078	66	15238	Asphalt	1.6	10.0	9.6	9.7	10.0	9.3	9.9	10.0	9.7	10.0
3631	424393716	3620	5	North Druid Hills Rd (Ramp)	Peachtree Rd	N Druid Hills Rd	285	23	728	Asphalt	3.9	10.0	8.4	10.0	10.0	10.0	10.0	10.0	10.0	10.0

City of Brookhaven

Street Inventory and Condition Summary - Sorted by Street Name, Street Number and Block Number

GISID	Segment ID	Street Number	Block Number	Street Name	From Street	To Street	Pavement Length (ft)	Pavement Width (ft)	Pavement Area (yd2)	SuperSegment Details								
										SuperSeg ID	SuperSeg Description	SuperSeg Length (ft)	SuperSeg Width (ft)	SuperSeg Area (yd2)	SuperSeg Strength Rating	SuperSeg Priority	SuperSeg LAD	SuperSeg PCI
1608	343246471	3070	5	Navajo Pl	WEST END	Navajo Trl	272	35	1058	3890	Navajo Pl - 3890	272	4	1058	Moderate	3802	6	37
1693	343246470	3080	5	Navajo Trl	Navajo Pl	Oconee Pass	742	26	2145	3900	Navajo Trl - 3900	1781	3	5021	Moderate	869	2	86
2962	343246472	3080	10	Navajo Trl	Chippewa Pl	Navajo Pl	477	26	1377	3900	Navajo Trl - 3900	1781	3	5021	Moderate	869	2	86
2961	343246478	3080	15	Navajo Trl	Shawnee Ln	Chippewa Pl	562	24	1499	3900	Navajo Trl - 3900	1781	3	5021	Moderate	869	2	86
2960	343246480	3080	20	Navajo Trl	Candler Lake West	Shawnee Ln	1135	24	3026	3910	Navajo Trl - 3910	1135	3	3026	Moderate	1014	3	83
2830	343245475	3090	5	Nesbitt Dr	Cortez Ln	Drew Valley Rd	1343	27	4029	3920	Nesbitt Dr - 3920	1700	3	5060	Moderate	2759	15	54
2831	343245450	3090	10	Nesbitt Dr	Drew Valley Rd	Cortez Ln	357	26	1031	3920	Nesbitt Dr - 3920	1700	3	5060	Moderate	2759	15	54
1041	343254453	3100	5	Newbridge Trce	WEST END	Bankshill Row	236	32	841	3930	Newbridge Trce - 3930	951	3	2986	Moderate	3965	18	34
4043	343245660	3100	10	Newbridge Trce	Bankshill Row	NE END	715	27	2145	3930	Newbridge Trce - 3930	951	3	2986	Moderate	3965	18	34
3038	465684017	3110	5	Newhaven Cir	Harts Mill Rd	NORTH END	304	31	1046	3940	Newhaven Cir - 3940	304	3	1046	Moderate	2329	3	61
2829	343245321	3130	5	Noel Dr	Coosawattee Dr	Cortez Way	1045	21	2439	3950	Noel Dr - 3950	1045	2	2439	Moderate	2840	7	53
2494	408860685	3020	5	North Cliff Valley Way	N Druid Hills Rd	Coosawattee Dr	2055	40	9133	2280	North Cliff Valley Way - 2280	3133	4	13926	Weak	2686	50	59
1991	343244353	3020	10	North Cliff Valley Way	Coosawattee Dr	Buford Hwy	1078	40	4792	2280	North Cliff Valley Way - 2280	3133	4	13926	Weak	2686	50	59
3663	424393709	3030	5	North Druid Hills Rd	Ramp	Peachtree Rd	140	26	405	2670	North Druid Hills Rd - 2670	8355	4	34709	Moderate	626	3	94
1270	424393710	3030	10	North Druid Hills Rd	Apple Valley Rd	Ramp	428	43	2046	2670	North Druid Hills Rd - 2670	8355	4	34709	Moderate	626	3	94
1271	332408632	3030	15	North Druid Hills Rd	Standard Dr	Apple Valley Rd	167	43	796	2670	North Druid Hills Rd - 2670	8355	4	34709	Moderate	626	3	94
3662	343254398	3030	20	North Druid Hills Rd	Star Dr	Standard Dr	419	29	1349	2670	North Druid Hills Rd - 2670	8355	4	34709	Moderate	626	3	94
63	332408648	3030	25	North Druid Hills Rd	Sylvan Cir	Star Dr	290	40	1289	2670	North Druid Hills Rd - 2670	8355	4	34709	Moderate	626	3	94
64	332408656	3030	30	North Druid Hills Rd	Thornwell Dr	Sylvan Cir	95	36	381	2670	North Druid Hills Rd - 2670	8355	4	34709	Moderate	626	3	94
65	343254400	3030	35	North Druid Hills Rd	Oglethorpe Ave	Thornwell Dr	405	36	1621	2670	North Druid Hills Rd - 2670	8355	4	34709	Moderate	626	3	94
66	343245263	3030	40	North Druid Hills Rd	Briarwood Rd	Oglethorpe Ave	68	36	273	2670	North Druid Hills Rd - 2670	8355	4	34709	Moderate	626	3	94
67	343245261	3030	45	North Druid Hills Rd	Pine Grove Ave	Briarwood Rd	344	30	1148	2670	North Druid Hills Rd - 2670	8355	4	34709	Moderate	626	3	94
68	343245259	3030	50	North Druid Hills Rd	Lindenwood Ln	Pine Grove Ave	198	31	681	2670	North Druid Hills Rd - 2670	8355	4	34709	Moderate	626	3	94
69	343245249	3030	55	North Druid Hills Rd	Colonial Dr	Lindenwood Ln	388	33	1423	2670	North Druid Hills Rd - 2670	8355	4	34709	Moderate	626	3	94
5215	343244349	3030	60	North Druid Hills Rd	Brookshire Ln	Colonial Dr	1447	50	8037	2670	North Druid Hills Rd - 2670	8355	4	34709	Moderate	626	3	94
70	408880056	3030	65	North Druid Hills Rd	Lenox Park Blvd	Brookshire Ln	717	47	3743	2670	North Druid Hills Rd - 2670	8355	4	34709	Moderate	626	3	94
5214	343244334	3030	75	North Druid Hills Rd	Curtis Dr	N Cliff Valley Way	502	32	1784	2670	North Druid Hills Rd - 2670	8355	4	34709	Moderate	626	3	94
5213	343244333	3030	80	North Druid Hills Rd	Wright Ave	Curtis Dr	897	35	3489	2670	North Druid Hills Rd - 2670	8355	4	34709	Moderate	626	3	94
72	343244312	3030	85	North Druid Hills Rd	Gail Dr	Wright Ave	524	31	1804	2670	North Druid Hills Rd - 2670	8355	4	34709	Moderate	626	3	94
73	343244308	3030	90	North Druid Hills Rd	Goodwin Rd	Gail Dr	252	36	1006	2670	North Druid Hills Rd - 2670	8355	4	34709	Moderate	626	3	94
74	431526702	3030	95	North Druid Hills Rd	Clearview Dr	Goodwin Rd	394	35	1533	2670	North Druid Hills Rd - 2670	8355	4	34709	Moderate	626	3	94
75	431526688	3030	100	North Druid Hills Rd	E Roxboro Rd	Clearview Dr	231	35	898	2670	North Druid Hills Rd - 2670	8355	4	34709	Moderate	626	3	94
76	420791729	3030	105	North Druid Hills Rd	Buford Hwy	E Roxboro Rd	2078	66	15238	2680	North Druid Hills Rd - 2680	2078	7	15238	Moderate	1005	11	90
3631	424393716	3620	5	North Druid Hills Rd (Ramp)	Peachtree Rd	N Druid Hills Rd	285	23	728	2670	North Druid Hills Rd - 2670	8355	4	34709	Moderate	626	3	94

City of Brookhaven

Street Inventory and Condition Summary - Sorted by Street Name, Street Number and Block Number

GISID	Segment ID	Street Number	Block Number	Street Name	From Street	To Street	Pavement Length (ft)	Pavement Width (ft)	Pavement Area (yd2)	Agency Functional Class	Owner	Condition Summary									
												Segment Priority	Strength Rating	Condition Rating	Roughness Index (RI)	Surface Distress Index (SDI)	Pavement Condition Index (PCI)	Override PCI	Current PCI	Survey Date	Load Assoc Distresses (LAD)
3630	424393713	3620	10	North Druid Hills Rd (Ramp)	Peachtree Rd	N Druid Hills Rd	164	15	273	Arterial	City	531	Moderate	Excellent	100	88	92	91	7/4/2013	0	12
3275	343245744	3040	5	North Thompson Rd	Ashford Rd	Valvedere Dr	2174	31	7488	Local	City	2256	Moderate	Fair	67	62	63	62	7/4/2013	22	16
3276	343245575	3040	10	North Thompson Rd	Valvedere Dr	Aragon Way	615	28	1912	Local	City	2761	Moderate	Fair	68	49	55	54	7/4/2013	33	18
1490	343245569	3040	15	North Thompson Rd	Aragon Way	Trentwood Pl	510	27	1528	Local	City	2644	Weak	Fair	84	44	57	56	7/4/2013	38	18
1489	424395449	3040	20	North Thompson Rd	Dresden Dr	Trentwood Pl	421	27	1262	Local	City	2219	Moderate	Fair	74	59	64	63	7/4/2013	23	18
169	408880144	3140	5	Nottingham Ln	Park Vista Dr	SW END	547	28	1703	Local	City	1660	Moderate	Good	67	76	73	72	7/4/2013	9	16
1668	343246917	3150	5	Oak Forest Ct	WEST END	Oak Forest Way	315	36	1262	Local	City	3642	Weak	Marginal	69	27	41	39	7/4/2013	60	14
1669	343246918	3150	10	Oak Forest Ct	Oak Forest Way	EAST END	504	33	1846	Local	City	3760	Moderate	Poor	52	32	39	37	7/4/2013	56	13
3407	470107558	3160	5	Oak Forest Dr	Ashwoody Trl	Oak Forest Dr @WYE	1551	24	4135	Local	City	3462	Moderate	Marginal	61	35	43	42	7/4/2013	49	16
3408	437233547	3160	10	Oak Forest Dr	Oak Forest Dr @WYE	Oak Forest Dr @WYE	272	26	787	Local	City	3094	Moderate	Marginal	73	38	50	48	7/4/2013	27	35
3240	437233548	3170	5	Oak Forest Dr	Oak Forest Dr @WYE	Oak Forest Dr @WYE	180	49	983	Local	City	2619	Strong	Fair	45	63	57	56	7/4/2013	12	24
1502	437233539	3170	10	Oak Forest Dr	Oak Forest Dr @WYE	Oak Forest Dr @WYE	225	45	1124	Local	City	2333	Moderate	Fair	64	61	62	61	7/4/2013	17	21
1503	437233538	3170	15	Oak Forest Dr	Oak Forest Dr @WYE	Ashford Dunwoody Rd	264	29	852	Local	City	2438	Moderate	Fair	77	52	60	59	7/4/2013	19	29
1697	343246916	3180	5	Oak Forest Way	Ashwoody Trl	Oak Forest Ct	285	39	1237	Local	City	3639	Weak	Marginal	63	30	41	39	7/4/2013	56	14
1265	343282688	3190	5	Oakbrook Way	Osborne Rd	WEST END	341	34	1288	Local	City	4223	Moderate	Poor	43	24	31	30	7/4/2013	60	15
4042	343245691	3200	5	Oakland Trce	Osborne Rd	WEST END	825	25	2293	Local	City	4147	Moderate	Poor	63	17	32	31	7/4/2013	52	31
1365	343254438	3210	5	Oaklawn Ave	Apple Valley Rd	Caldwell Rd	728	25	2023	Local	City	3334	Moderate	Marginal	55	41	46	44	7/4/2013	45	14
1681	343246459	3220	5	Oconee Pass	Navajo Trl	Ashford Dunwoody Rd	345	29	1112	Local	City	1062	Moderate	Very Good	71	89	83	82	7/4/2013	0	11
1682	343246465	3220	10	Oconee Pass	Chippewa Pl	Navajo Trl	356	24	951	Local	City	823	Moderate	Excellent	78	91	87	86	7/4/2013	5	4
2999	470108912	3220	15	Oconee Pass	Shawnee Ln	Chippewa Pl	651	25	1807	Local	City	1110	Moderate	Very Good	80	83	82	82	7/4/2013	7	10
3142	470108910	3220	20	Oconee Pass	EAST END	Shawnee Ln	303	27	909	Local	City	1099	Moderate	Very Good	77	85	82	82	7/4/2013	0	15
5191	343245246	3240	5	Oglethorpe Ave	Colonial Dr	Matthews St	751	25	2087	Local	City	3139	Moderate	Marginal	49	49	49	48	7/4/2013	37	14
96	343245265	3240	10	Oglethorpe Ave	Matthews St	N Druid Hills Rd	448	24	1194	Local	City	3048	Moderate	Marginal	45	53	50	49	7/4/2013	34	13
10004		5030	5	Old Briarwood Rd	Northeast Expy	North End	293	28	912	Local	City	4205	Weak	Poor	45	25	31	30	7/4/2013	66	10
4426	445267436	3280	10	Old Johnson Ferry Rd	Byrnwyck Pl	St Joseph Hsp Entrance	795	25	2209	Local	City	1798	Moderate	Good	73	69	71	70	7/4/2013	10	21
4425	408880370	3280	15	Old Johnson Ferry Rd	Woodlawn Rd	Byrnwyck Pl	424	42	1979	Local	City	2116	Strong	Good	60	68	66	65	7/4/2013	9	23
4424	408880367	3280	20	Old Johnson Ferry Rd	W Nancy Creek Dr	Woodlawn Rd	1056	26	3052	Local	City	2020	Moderate	Good	77	62	67	66	7/4/2013	19	19
1420	343245405	3290	5	Oostanaula Dr	Canoochee Dr	Etowah Dr	440	23	1125	Local	City	3198	Moderate	Marginal	54	45	48	47	7/4/2013	42	13
1419	343245341	3290	10	Oostanaula Dr	Etowah Dr	Cartecay Dr	698	23	1784	Local	City	3082	Moderate	Marginal	61	45	50	49	7/4/2013	42	13
1418	422298291	3290	15	Oostanaula Dr	Cartecay Dr	SOUTH END	212	21	494	Local	City	2451	Moderate	Fair	52	64	60	59	7/4/2013	23	13
3767	445259039	3310	5	Osborne Rd	Devine Cir NW	Devine Cir SE	371	24	990	Local	City	977	Moderate	Very Good	91	81	84	84	7/4/2013	4	15
1210	445259040	3310	10	Osborne Rd	Devine Cir	Lynwood Dr	820	22	2004	Local	City	1003	Moderate	Very Good	87	83	84	83	7/4/2013	9	9
1209	343246229	3310	15	Osborne Rd	Lynwood Dr	Mendell Cir	51	23	130	Local	City	893	Moderate	Excellent	80	89	86	85	7/4/2013	0	11
3768	343246228	3310	20	Osborne Rd	Mendell Cir	Cates Ave	594	20	1319	Local	City	1059	Moderate	Very Good	76	86	83	82	7/4/2013	6	8

City of Brookhaven
Street Inventory and Condition Summary - Sorted by Street Name, Street Number and Block Number

GISID	Segment ID	Street Number	Block Number	Street Name	From Street	To Street	Pavement Length (ft)	Pavement Width (ft)	Pavement Area (yd2)	Condition Details										
										Pavement Type	IRI Value (mm/m)	Rutting / Transverse Profile	Trans-Long Crk - Linear Crk	Alligator Crk / Divided Slab	Map Crk / Corner Break	Edge Crk / Joint Spall	Distortions / Faulting	Bleeding / Polished Agg	Raveling / Scaling	Patching
3630	424393713	3620	10	North Druid Hills Rd (Ramp)	Peachtree Rd	N Druid Hills Rd	164	15	273	Asphalt	1.4	10.0	8.8	10.0	10.0	10.0	10.0	9.5	10.0	
3275	343245744	3040	5	North Thompson Rd	Ashford Rd	Valvedere Dr	2174	31	7488	Asphalt	4.0	9.6	9.6	9.9	8.2	9.3	9.1	10.0	9.5	9.1
3276	343245575	3040	10	North Thompson Rd	Valvedere Dr	Aragon Way	615	28	1912	Asphalt	3.8	9.5	9.4	7.9	8.1	10.0	9.6	10.0	9.5	9.5
1490	343245569	3040	15	North Thompson Rd	Aragon Way	Trentwood Pl	510	27	1528	Asphalt	2.5	10.0	8.5	7.3	9.2	10.0	10.0	10.0	9.7	8.6
1489	424395449	3040	20	North Thompson Rd	Dresden Dr	Trentwood Pl	421	27	1262	Asphalt	3.2	10.0	9.7	8.9	7.6	9.8	9.5	10.0	9.5	9.1
169	408880144	3140	5	Nottingham Ln	Park Vista Dr	SW END	547	28	1703	Asphalt	3.9	10.0	8.3	9.3	10.0	9.7	10.0	10.0	9.6	10.0
1668	343246917	3150	5	Oak Forest Ct	WEST END	Oak Forest Way	315	36	1262	Asphalt	3.7	8.2	10.0	7.9	10.0	5.9	9.9	10.0	7.5	9.7
1669	343246918	3150	10	Oak Forest Ct	Oak Forest Way	EAST END	504	33	1846	Asphalt	6.0	10.0	10.0	6.0	10.0	9.0	8.5	10.0	7.7	9.9
3407	470107558	3160	5	Oak Forest Dr	Ashwoody Trl	Oak Forest Dr @WYE	1551	24	4135	Asphalt	4.6	10.0	8.1	6.6	10.0	7.9	9.4	10.0	9.9	9.7
3408	437233547	3160	10	Oak Forest Dr	Oak Forest Dr @WYE	Oak Forest Dr @WYE	272	26	787	Asphalt	3.3	10.0	6.3	7.3	10.0	10.0	10.0	9.1	10.0	10.0
3240	437233548	3170	5	Oak Forest Dr	Oak Forest Dr @WYE	Oak Forest Dr @WYE	180	49	983	Asphalt	7.4	10.0	10.0	8.8	6.4	10.0	10.0	10.0	9.2	10.0
1502	437233539	3170	10	Oak Forest Dr	Oak Forest Dr @WYE	Oak Forest Dr @WYE	225	45	1124	Asphalt	4.3	10.0	8.0	8.3	9.0	10.0	10.0	10.0	10.0	10.0
1503	437233538	3170	15	Oak Forest Dr	Oak Forest Dr @WYE	Ashford Dunwoody Rd	264	29	852	Asphalt	3.0	10.0	7.5	8.1	10.0	10.0	10.0	10.0	8.4	10.0
1697	343246916	3180	5	Oak Forest Way	Ashwoody Trl	Oak Forest Ct	285	39	1237	Asphalt	4.4	8.8	8.3	6.6	10.0	9.5	10.0	10.0	10.0	8.8
1265	343282688	3190	5	Oakbrook Way	Osborne Rd	WEST END	341	34	1288	Asphalt	7.8	9.3	9.0	6.5	10.0	8.6	10.0	10.0	8.7	8.4
4042	343245691	3200	5	Oakland Trce	Osborne Rd	WEST END	825	25	2293	Asphalt	4.4	9.1	7.0	6.6	10.0	9.9	9.8	10.0	8.8	9.1
1365	343254438	3210	5	Oaklawn Ave	Apple Valley Rd	Caldwell Rd	728	25	2023	Asphalt	5.5	8.9	9.6	10.0	8.3	9.8	9.1	10.0	9.7	6.6
1681	343246459	3220	5	Oconee Pass	Navajo Trl	Ashford Dunwoody Rd	345	29	1112	Asphalt	3.5	10.0	9.3	10.0	10.0	10.0	10.0	10.0	8.9	10.0
1682	343246465	3220	10	Oconee Pass	Chippewa Pl	Navajo Trl	356	24	951	Asphalt	2.9	10.0	9.7	10.0	10.0	8.9	10.0	10.0	9.8	10.0
2999	470108912	3220	15	Oconee Pass	Shawnee Ln	Chippewa Pl	651	25	1807	Asphalt	2.7	10.0	8.9	10.0	9.7	8.7	9.9	10.0	10.0	10.0
3142	470108910	3220	20	Oconee Pass	EAST END	Shawnee Ln	303	27	909	Asphalt	2.9	10.0	8.1	10.0	10.0	10.0	10.0	10.0	10.0	10.0
5191	343245246	3240	5	Oglethorpe Ave	Colonial Dr	Matthews St	751	25	2087	Asphalt	6.5	9.4	10.0	10.0	7.5	9.0	9.4	10.0	10.0	7.1
96	343245265	3240	10	Oglethorpe Ave	Matthews St	N Druid Hills Rd	448	24	1194	Asphalt	7.4	9.0	10.0	9.5	7.7	9.1	9.4	10.0	10.0	8.7
10004		5030	5	Old Briarwood Rd	Northeast Expy	North End	293	28	912	Asphalt	7.5	10.0	8.9	5.2	9.8	7.8	10.0	10.0	10.0	9.0
4426	445267436	3280	10	Old Johnson Ferry Rd	Byrnwyck Pl	St Joseph Hsp Entrance	795	25	2209	Asphalt	3.3	9.5	9.2	10.0	7.8	9.7	10.0	10.0	9.6	9.5
4425	408880370	3280	15	Old Johnson Ferry Rd	Woodlawn Rd	Byrnwyck Pl	424	42	1979	Asphalt	4.8	10.0	9.1	10.0	7.8	8.2	10.0	10.0	9.3	9.9
4424	408880367	3280	20	Old Johnson Ferry Rd	W Nancy Creek Dr	Woodlawn Rd	1056	26	3052	Asphalt	2.9	10.0	9.4	9.3	8.1	8.7	9.8	10.0	9.4	9.4
1420	343245405	3290	5	Oostanaula Dr	Canooshee Dr	Etowah Dr	440	23	1125	Asphalt	5.7	9.0	8.3	8.4	10.0	9.6	9.2	10.0	10.0	8.9
1419	343245341	3290	10	Oostanaula Dr	Etowah Dr	Cartecay Dr	698	23	1784	Asphalt	4.7	8.9	8.9	9.2	9.2	10.0	9.9	10.0	9.9	7.1
1418	422298291	3290	15	Oostanaula Dr	Cartecay Dr	SOUTH END	212	21	494	Asphalt	6.0	10.0	8.4	9.3	10.0	10.0	10.0	10.0	10.0	8.0
3767	445259039	3310	5	Osborne Rd	Devine Cir NW	Devine Cir SE	371	24	990	Asphalt	2.0	10.0	8.4	10.0	10.0	9.1	10.0	10.0	9.7	10.0
1210	445259040	3310	10	Osborne Rd	Devine Cir	Lynwood Dr	820	22	2004	Asphalt	2.3	10.0	9.0	10.0	10.0	9.1	10.0	10.0	9.9	9.4
1209	343246229	3310	15	Osborne Rd	Lynwood Dr	Mendell Cir	51	23	130	Asphalt	2.8	10.0	8.6	10.0	10.0	10.0	10.0	10.0	10.0	10.0
3768	343246228	3310	20	Osborne Rd	Mendell Cir	Cates Ave	594	20	1319	Asphalt	3.0	10.0	9.0	9.6	10.0	9.6	10.0	10.0	10.0	10.0

City of Brookhaven

Street Inventory and Condition Summary - Sorted by Street Name, Street Number and Block Number

GISID	Segment ID	Street Number	Block Number	Street Name	From Street	To Street	Pavement Length (ft)	Pavement Width (ft)	Pavement Area (yd2)	SuperSegment Details								
										SuperSeg ID	SuperSeg Description	SuperSeg Length (ft)	SuperSeg Width (ft)	SuperSeg Area (yd2)	SuperSeg Strength Rating	SuperSeg Priority	SuperSeg LAD	SuperSeg PCI
3630	424393713	3620	10	North Druid Hills Rd (Ramp)	Peachtree Rd	N Druid Hills Rd	164	15	273	2670	North Druid Hills Rd - 2670	8355	4	34709	Moderate	626	3	94
3275	343245744	3040	5	North Thompson Rd	Ashford Rd	Valvedere Dr	2174	31	7488	4860	North Thompson Rd - 4860	3719	3	12191	Moderate	2380	32	60
3276	343245575	3040	10	North Thompson Rd	Valvedere Dr	Aragon Way	615	28	1912	4860	North Thompson Rd - 4860	3719	3	12191	Moderate	2380	32	60
1490	343245569	3040	15	North Thompson Rd	Aragon Way	Trentwood Pl	510	27	1528	4860	North Thompson Rd - 4860	3719	3	12191	Moderate	2380	32	60
1489	424395449	3040	20	North Thompson Rd	Dresden Dr	Trentwood Pl	421	27	1262	4860	North Thompson Rd - 4860	3719	3	12191	Moderate	2380	32	60
169	408880144	3140	5	Nottingham Ln	Park Vista Dr	SW END	547	28	1703	3960	Nottingham Ln - 3960	547	3	1703	Moderate	1660	1	72
1668	343246917	3150	5	Oak Forest Ct	WEST END	Oak Forest Way	315	36	1262	3970	Oak Forest Ct - 3970	819	4	3108	Moderate	3712	18	38
1669	343246918	3150	10	Oak Forest Ct	Oak Forest Way	EAST END	504	33	1846	3970	Oak Forest Ct - 3970	819	4	3108	Moderate	3712	18	38
3407	470107558	3160	5	Oak Forest Dr	Ashwoody Trl	Oak Forest Dr @WYE	1551	24	4135	3980	Oak Forest Dr - 3980	2493	3	7880	Moderate	3048	27	49
3408	437233547	3160	10	Oak Forest Dr	Oak Forest Dr @WYE	Oak Forest Dr @WYE	272	26	787	3980	Oak Forest Dr - 3980	2493	3	7880	Moderate	3048	27	49
3240	437233548	3170	5	Oak Forest Dr	Oak Forest Dr @WYE	Oak Forest Dr @WYE	180	49	983	3980	Oak Forest Dr - 3980	2493	3	7880	Moderate	3048	27	49
1502	437233539	3170	10	Oak Forest Dr	Oak Forest Dr @WYE	Oak Forest Dr @WYE	225	45	1124	3980	Oak Forest Dr - 3980	2493	3	7880	Moderate	3048	27	49
1503	437233538	3170	15	Oak Forest Dr	Oak Forest Dr @WYE	Ashford Dunwoody Rd	264	29	852	3980	Oak Forest Dr - 3980	2493	3	7880	Moderate	3048	27	49
1697	343246916	3180	5	Oak Forest Way	Ashwoody Trl	Oak Forest Ct	285	39	1237	3990	Oak Forest Way - 3990	285	4	1237	Weak	3942	7	39
1265	343282688	3190	5	Oakbrook Way	Osborne Rd	WEST END	341	34	1288	4000	Oakbrook Way - 4000	341	4	1288	Moderate	4223	8	30
4042	343245691	3200	5	Oakland Trce	Osborne Rd	WEST END	825	25	2293	4010	Oakland Trce - 4010	825	3	2293	Moderate	4147	12	31
1365	343254438	3210	5	Oaklawn Ave	Apple Valley Rd	Caldwell Rd	728	25	2023	4020	Oaklawn Ave - 4020	728	3	2023	Moderate	3334	9	44
1681	343246459	3220	5	Oconee Pass	Navajo Trl	Ashford Dunwoody Rd	345	29	1112	4030	Oconee Pass - 4030	1655	3	4779	Moderate	1039	2	83
1682	343246465	3220	10	Oconee Pass	Chippewa Pl	Navajo Trl	356	24	951	4030	Oconee Pass - 4030	1655	3	4779	Moderate	1039	2	83
2999	470108912	3220	15	Oconee Pass	Shawnee Ln	Chippewa Pl	651	25	1807	4030	Oconee Pass - 4030	1655	3	4779	Moderate	1039	2	83
3142	470108910	3220	20	Oconee Pass	EAST END	Shawnee Ln	303	27	909	4030	Oconee Pass - 4030	1655	3	4779	Moderate	1039	2	83
5191	343245246	3240	5	Oglethorpe Ave	Colonial Dr	Matthews St	751	25	2087	4040	Oglethorpe Ave - 4040	1199	3	3281	Moderate	3106	12	48
96	343245265	3240	10	Oglethorpe Ave	Matthews St	N Druid Hills Rd	448	24	1194	4040	Oglethorpe Ave - 4040	1199	3	3281	Moderate	3106	12	48
10004		5030	5	Old Briarwood Rd	Northeast Expy	North End	293	28	912	4050	Old Briarwood Rd - 4050	293	3	912	Weak	4556	6	30
4426	445267436	3280	10	Old Johnson Ferry Rd	Byrnwyck Pl	St Joseph Hsp Entrance	795	25	2209	4060	Old Johnson Ferry Rd - 4060	2276	3	7240	Moderate	1979	10	67
4425	408880370	3280	15	Old Johnson Ferry Rd	Woodlawn Rd	Byrnwyck Pl	424	42	1979	4060	Old Johnson Ferry Rd - 4060	2276	3	7240	Moderate	1979	10	67
4424	408880367	3280	20	Old Johnson Ferry Rd	W Nancy Creek Dr	Woodlawn Rd	1056	26	3052	4060	Old Johnson Ferry Rd - 4060	2276	3	7240	Moderate	1979	10	67
1420	343245405	3290	5	Oostanaula Dr	Canooshee Dr	Etowah Dr	440	23	1125	4070	Oostanaula Dr - 4070	1350	3	3402	Moderate	3029	13	50
1419	343245341	3290	10	Oostanaula Dr	Etowah Dr	Cartecay Dr	698	23	1784	4070	Oostanaula Dr - 4070	1350	3	3402	Moderate	3029	13	50
1418	422298291	3290	15	Oostanaula Dr	Cartecay Dr	SOUTH END	212	21	494	4070	Oostanaula Dr - 4070	1350	3	3402	Moderate	3029	13	50
3767	445259039	3310	5	Osborne Rd	Devine Cir NW	Devine Cir SE	371	24	990	4100	Osborne Rd - 4100	3105	2	7261	Moderate	1002	4	83
1210	445259040	3310	10	Osborne Rd	Devine Cir	Lynwood Dr	820	22	2004	4100	Osborne Rd - 4100	3105	2	7261	Moderate	1002	4	83
1209	343246229	3310	15	Osborne Rd	Lynwood Dr	Mendell Cir	51	23	130	4100	Osborne Rd - 4100	3105	2	7261	Moderate	1002	4	83
3768	343246228	3310	20	Osborne Rd	Mendell Cir	Cates Ave	594	20	1319	4100	Osborne Rd - 4100	3105	2	7261	Moderate	1002	4	83

City of Brookhaven

Street Inventory and Condition Summary - Sorted by Street Name, Street Number and Block Number

GISID	Segment ID	Street Number	Block Number	Street Name	From Street	To Street	Pavement Length (ft)	Pavement Width (ft)	Pavement Area (yd2)	Agency Functional Class	Owner	Condition Summary									
												Segment Priority	Strength Rating	Condition Rating	Roughness Index (RI)	Surface Distress Index (SDI)	Pavement Condition Index (PCI)	Override PCI	Current PCI	Survey Date	Load Assoc Distresses (LAD)
1208	343246225	3310	25	Osborne Rd	Cates Ave	Mae Ave	276	21	643	Local	City	518	Moderate	Excellent	85	95	92	91	7/4/2013	0	5
1207	343246223	3310	30	Osborne Rd	Mae Ave	Francis St	317	20	705	Local	City	1233	Moderate	Very Good	69	86	80	79	7/4/2013	4	10
3769	343245706	3310	35	Osborne Rd	Francis St	Victoria St	311	19	657	Local	City	905	Moderate	Excellent	78	90	86	85	7/4/2013	0	10
1206	343245704	3310	40	Osborne Rd	Victoria St NORTH	Victoria St SOUTH	67	20	149	Local	City	1220	Moderate	Very Good	68	87	80	80	7/4/2013	0	14
1205	343245703	3310	45	Osborne Rd	Victoria St	Windsor Pkwy	298	20	663	Local	City	1215	Moderate	Very Good	76	83	80	80	7/4/2013	13	4
1204	408880252	3310	50	Osborne Rd	Windsor Pkwy	Wimberly Rd	210	28	655	Collector	City	1023	Moderate	Very Good	77	87	84	83	7/4/2013	12	1
1203	408880254	3310	55	Osborne Rd	Wimberly Rd	Brookhaven Gln	110	27	329	Collector	City	1401	Moderate	Very Good	74	79	77	77	7/4/2013	15	6
3770	442739854	3310	60	Osborne Rd	Brookhaven Gln	Haven Brook Ln	610	28	1897	Collector	City	1185	Moderate	Very Good	94	75	81	80	7/4/2013	16	10
1202	343281910	3310	65	Osborne Rd	Haven Brook Ln	Dunbarton Trce	39	31	134	Collector	City	565	Moderate	Excellent	85	94	91	91	7/4/2013	0	6
1201	343258470	3310	70	Osborne Rd	Dunbarton Trce	Oakland Trce	252	28	784	Collector	City	1052	Moderate	Very Good	86	82	83	82	7/4/2013	13	6
3771	442738591	3310	75	Osborne Rd	Oakland Trce	Club Trce	242	29	779	Collector	City	1024	Moderate	Very Good	71	90	84	83	7/4/2013	0	10
1200	343251407	3310	80	Osborne Rd	Club Trce	Haven Brook Way	34	27	103	Collector	City	549	Moderate	Excellent	91	92	92	91	7/4/2013	0	8
1199	343251406	3310	85	Osborne Rd	Haven Brook Way	Bailiff Ct	238	27	714	Collector	City	1418	Moderate	Very Good	73	79	77	76	7/4/2013	3	18
1198	343245690	3310	90	Osborne Rd	Bailiff Ct	Haven Glen Ln	273	23	699	Collector	City	1688	Moderate	Good	86	66	73	72	7/4/2013	20	14
1197	343251403	3310	95	Osborne Rd	Haven Glen Ln	Alexandria Ct	170	27	509	Collector	City	1132	Moderate	Very Good	70	88	82	81	7/4/2013	0	12
3772	343245654	3310	100	Osborne Rd	Alexandria Ct	Capital Club Cir	227	22	554	Collector	City	1135	Moderate	Very Good	75	85	82	81	7/4/2013	13	2
1196	343245661	3310	105	Osborne Rd	Capital Club Cir	Chalfont Walk	347	24	926	Collector	City	468	Moderate	Excellent	89	95	93	92	7/4/2013	1	3
1195	343245657	3310	110	Osborne Rd	Chalfont Walk	Ashton Trce	159	25	443	Collector	City	707	Moderate	Excellent	83	92	89	88	7/4/2013	4	5
3773	442738588	3310	115	Osborne Rd	Ashton Trce	Oakbrook Way	410	27	1229	Collector	City	1289	Moderate	Very Good	70	84	79	79	7/4/2013	13	3
1194	446990459	3310	120	Osborne Rd	Oakbrook Way	Dorby Park Dr	208	23	532	Collector	City	1861	Moderate	Good	58	76	70	69	7/4/2013	15	9
1193	343253523	3310	125	Osborne Rd	Dorby Park Dr	Fuller Rd	136	30	454	Collector	City	1111	Moderate	Very Good	81	83	82	81	7/4/2013	9	8
1192	343245635	3310	130	Osborne Rd	Fuller Rd	Kendrick Rd	236	24	630	Collector	City	993	Moderate	Very Good	79	87	84	83	7/4/2013	4	9
1191	465684347	3310	135	Osborne Rd	Kendrick Rd	Brookhaven Walk	716	26	2068	Collector	City	2084	Moderate	Good	66	66	66	65	7/4/2013	26	8
1190	465684344	3310	140	Osborne Rd	Brookhaven Walk NW	Brookhaven Walk SE	218	24	581	Collector	City	777	Moderate	Excellent	89	87	88	87	7/4/2013	8	4
3774	465684343	3310	145	Osborne Rd	Brookhaven Walk	Pelly Cir	189	23	483	Collector	City	1551	Weak	Good	100	63	75	74	7/4/2013	23	14
1189	446992299	3310	150	Osborne Rd	Pelly Cir	Grove St	184	30	613	Collector	City	1797	Weak	Good	84	65	71	70	7/4/2013	24	11
1187	375123255	3310	160	Osborne Rd	Pelly Cir	Tallulah Dr	470	26	1358	Collector	City	1368	Weak	Very Good	87	74	78	77	7/4/2013	20	6
1186	470109196	3310	165	Osborne Rd	Tallulah Dr	Brookhaven Park Pl	130	27	391	Collector	City	844	Moderate	Excellent	97	82	87	86	7/4/2013	0	18
1185	470109223	3310	170	Osborne Rd	Brookhaven Park Pl	Peachtree Rd	371	31	1278	Collector	City	3654	Moderate	Marginal	55	33	40	39	7/4/2013	39	28
4456	343246394	3320	5	Oxford Cres	SW END	W Nancy Creek Dr	784	36	3137	Local	City	3278	Moderate	Marginal	64	38	47	45	7/4/2013	46	16
3381	408860435	3330	5	Pamela Dr	Tryon Rd	Cravenridge Dr	758	26	2189	Local	City	2605	Weak	Fair	72	51	58	57	7/4/2013	38	11
1362	470111124	3340	5	Park Ave	WEST END	Apple Valley Rd	247	27	741	Local	City	3364	Weak	Marginal	78	29	45	44	7/4/2013	57	14
3033	343246357	3350	5	Park Creek Cv	Park Creek Ln	WEST END	273	35	1061	Local	City	4375	Moderate	Poor	36	24	28	27	7/4/2013	57	19
3005	343246358	3360	5	Park Creek Ln	Park Creek Cv	NW END	425	29	1371	Local	City	4370	Moderate	Poor	42	21	28	27	7/4/2013	59	20

City of Brookhaven

Street Inventory and Condition Summary - Sorted by Street Name, Street Number and Block Number

GISID	Segment ID	Street Number	Block Number	Street Name	From Street	To Street	Pavement Length (ft)	Pavement Width (ft)	Pavement Area (yd2)	Condition Details											
										Pavement Type	IRI Value (mm/m)	Rutting / Transverse Profile	Trans-Long Crk - Linear Crk	Alligator Crk / Divided Slab	Map Crk / Corner Break	Edge Crk / Joint Spall	Distortions / Faulting	Bleeding / Polished Agg	Raveling / Scaling	Patching	
1208	343246225	3310	25	Osborne Rd	Cates Ave	Mae Ave	276	21	643	Asphalt	2.7	10.0	9.4	10.0	10.0	10.0	10.0	10.0	10.0	10.0	10.0
1207	343246223	3310	30	Osborne Rd	Mae Ave	Francis St	317	20	705	Asphalt	3.8	10.0	8.9	10.0	10.0	9.0	10.0	10.0	9.9	10.0	10.0
3769	343245706	3310	35	Osborne Rd	Francis St	Victoria St	311	19	657	Asphalt	2.9	10.0	8.8	10.0	10.0	10.0	10.0	10.0	9.8	10.0	10.0
1206	343245704	3310	40	Osborne Rd	Victoria St NORTH	Victoria St SOUTH	67	20	149	Asphalt	6.0	10.0	8.3	10.0	10.0	10.0	10.0	10.0	10.0	10.0	10.0
1205	343245703	3310	45	Osborne Rd	Victoria St	Windsor Pkwy	298	20	663	Asphalt	3.1	10.0	9.5	8.7	10.0	10.0	10.0	10.0	10.0	10.0	10.0
1204	408880252	3310	50	Osborne Rd	Windsor Pkwy	Wimberly Rd	210	28	655	Asphalt	3.0	10.0	9.9	9.6	10.0	9.7	9.1	10.0	10.0	10.0	10.0
1203	408880254	3310	55	Osborne Rd	Wimberly Rd	Brookhaven Gln	110	27	329	Asphalt	3.2	10.0	9.3	8.8	10.0	9.2	10.0	10.0	10.0	10.0	10.0
3770	442739854	3310	60	Osborne Rd	Brookhaven Gln	Haven Brook Ln	610	28	1897	Asphalt	1.8	10.0	9.1	8.9	10.0	9.0	10.0	10.0	9.6	10.0	10.0
1202	343281910	3310	65	Osborne Rd	Haven Brook Ln	Dunbarton Trce	39	31	134	Asphalt	2.3	10.0	9.6	10.0	10.0	10.0	10.0	10.0	9.5	10.0	10.0
1201	343258470	3310	70	Osborne Rd	Dunbarton Trce	Oakland Trce	252	28	784	Asphalt	2.3	10.0	9.3	9.1	10.0	9.2	10.0	10.0	10.0	10.0	10.0
3771	442738591	3310	75	Osborne Rd	Oakland Trce	Club Trce	242	29	779	Asphalt	3.7	10.0	9.8	10.0	8.7	10.0	10.0	10.0	9.8	10.0	10.0
1200	343251407	3310	80	Osborne Rd	Club Trce	Haven Brook Way	34	27	103	Asphalt	2.0	10.0	9.5	10.0	9.3	10.0	10.0	10.0	10.0	10.0	10.0
1199	343251406	3310	85	Osborne Rd	Haven Brook Way	Bailiff Ct	238	27	714	Asphalt	3.3	10.0	8.3	10.0	9.2	9.3	10.0	10.0	10.0	10.0	10.0
1198	343245690	3310	90	Osborne Rd	Bailiff Ct	Haven Glen Ln	273	23	699	Asphalt	2.3	10.0	8.2	9.4	10.0	9.7	10.0	10.0	10.0	8.4	10.0
1197	343251403	3310	95	Osborne Rd	Haven Glen Ln	Alexandria Ct	170	27	509	Asphalt	3.6	10.0	8.7	10.0	10.0	10.0	10.0	10.0	9.6	10.0	10.0
3772	343245654	3310	100	Osborne Rd	Alexandria Ct	Capital Club Cir	227	22	554	Asphalt	3.1	10.0	9.7	10.0	10.0	7.2	10.0	10.0	10.0	10.0	10.0
1196	343245661	3310	105	Osborne Rd	Capital Club Cir	Chalfont Walk	347	24	926	Asphalt	2.1	10.0	9.7	10.0	10.0	9.7	10.0	10.0	9.7	10.0	10.0
1195	343245657	3310	110	Osborne Rd	Chalfont Walk	Ashton Trce	159	25	443	Asphalt	2.5	10.0	9.4	10.0	10.0	9.2	10.0	10.0	10.0	10.0	10.0
3773	442738588	3310	115	Osborne Rd	Ashton Trce	Oakbrook Way	410	27	1229	Asphalt	3.7	10.0	9.7	10.0	10.0	9.7	8.8	10.0	10.0	9.6	10.0
1194	446990459	3310	120	Osborne Rd	Oakbrook Way	Dorby Park Dr	208	23	532	Asphalt	5.1	9.9	8.9	8.9	10.0	9.2	10.0	10.0	10.0	10.0	10.0
1193	343253523	3310	125	Osborne Rd	Dorby Park Dr	Fuller Rd	136	30	454	Asphalt	2.7	10.0	9.8	9.1	9.0	10.0	10.0	10.0	10.0	10.0	10.0
1192	343245635	3310	130	Osborne Rd	Fuller Rd	Kendrick Rd	236	24	630	Asphalt	2.8	10.0	9.2	10.0	9.6	9.1	10.0	10.0	10.0	10.0	10.0
1191	465684347	3310	135	Osborne Rd	Kendrick Rd	Brookhaven Walk	716	26	2068	Asphalt	4.0	8.9	9.1	9.3	10.0	8.4	9.9	10.0	9.9	10.0	10.0
1190	465684344	3310	140	Osborne Rd	Brookhaven Walk NW	Brookhaven Walk SE	218	24	581	Asphalt	2.1	10.0	9.5	9.2	10.0	10.0	10.0	10.0	10.0	10.0	10.0
3774	465684343	3310	145	Osborne Rd	Brookhaven Walk	Pelly Cir	189	23	483	Asphalt	1.5	10.0	8.3	8.1	10.0	9.0	10.0	10.0	10.0	10.0	10.0
1189	446992299	3310	150	Osborne Rd	Pelly Cir	Grove St	184	30	613	Asphalt	2.4	10.0	8.6	8.1	10.0	8.9	10.0	10.0	10.0	10.0	10.0
1187	375123255	3310	160	Osborne Rd	Pelly Cir	Tallulah Dr	470	26	1358	Asphalt	2.2	10.0	9.3	8.3	10.0	9.2	10.0	10.0	10.0	10.0	10.0
1186	470109196	3310	165	Osborne Rd	Tallulah Dr	Brookhaven Park Pl	130	27	391	Asphalt	1.7	10.0	8.0	10.0	10.0	10.0	10.0	10.0	9.6	10.0	10.0
1185	470109223	3310	170	Osborne Rd	Brookhaven Park Pl	Peachtree Rd	371	31	1278	Asphalt	5.6	6.9	7.1	9.3	10.0	9.3	10.0	10.0	9.1	10.0	10.0
4456	343246394	3320	5	Oxford Cres	SW END	W Nancy Creek Dr	784	36	3137	Asphalt	4.3	10.0	8.1	7.7	10.0	7.4	9.2	10.0	9.9	9.4	10.0
3381	408860435	3330	5	Pamela Dr	Tryon Rd	Cravenridge Dr	758	26	2189	Asphalt	3.4	9.7	9.3	7.4	9.4	9.0	9.6	10.0	9.6	9.7	10.0
1362	470111124	3340	5	Park Ave	WEST END	Apple Valley Rd	247	27	741	Asphalt	2.9	8.6	9.8	6.5	8.6	7.9	10.0	10.0	9.2	10.0	10.0
3033	343246357	3350	5	Park Creek Cv	Park Creek Ln	WEST END	273	35	1061	Asphalt	9.6	10.0	9.1	4.8	10.0	8.8	10.0	10.0	7.9	10.0	10.0
3005	343246358	3360	5	Park Creek Ln	Park Creek Cv	NW END	425	29	1371	Asphalt	8.0	10.0	8.9	5.4	10.0	10.0	10.0	10.0	7.9	8.4	10.0

City of Brookhaven

Street Inventory and Condition Summary - Sorted by Street Name, Street Number and Block Number

GISID	Segment ID	Street Number	Block Number	Street Name	From Street	To Street	Pavement Length (ft)	Pavement Width (ft)	Pavement Area (yd2)	SuperSegment Details								
										SuperSeg ID	SuperSeg Description	SuperSeg Length (ft)	SuperSeg Width (ft)	SuperSeg Area (yd2)	SuperSeg Strength Rating	SuperSeg Priority	SuperSeg LAD	SuperSeg PCI
1208	343246225	3310	25	Osborne Rd	Cates Ave	Mae Ave	276	21	643	4100	Osborne Rd - 4100	3105	2	7261	Moderate	1002	4	83
1207	343246223	3310	30	Osborne Rd	Mae Ave	Francis St	317	20	705	4100	Osborne Rd - 4100	3105	2	7261	Moderate	1002	4	83
3769	343245706	3310	35	Osborne Rd	Francis St	Victoria St	311	19	657	4100	Osborne Rd - 4100	3105	2	7261	Moderate	1002	4	83
1206	343245704	3310	40	Osborne Rd	Victoria St NORTH	Victoria St SOUTH	67	20	149	4100	Osborne Rd - 4100	3105	2	7261	Moderate	1002	4	83
1205	343245703	3310	45	Osborne Rd	Victoria St	Windsor Pkwy	298	20	663	4100	Osborne Rd - 4100	3105	2	7261	Moderate	1002	4	83
1204	408880252	3310	50	Osborne Rd	Windsor Pkwy	Wimberly Rd	210	28	655	4110	Osborne Rd - 4110	6180	3	18144	Moderate	1944	27	76
1203	408880254	3310	55	Osborne Rd	Wimberly Rd	Brookhaven Gln	110	27	329	4110	Osborne Rd - 4110	6180	3	18144	Moderate	1944	27	76
3770	442739854	3310	60	Osborne Rd	Brookhaven Gln	Haven Brook Ln	610	28	1897	4110	Osborne Rd - 4110	6180	3	18144	Moderate	1944	27	76
1202	343281910	3310	65	Osborne Rd	Haven Brook Ln	Dunbarton Trce	39	31	134	4110	Osborne Rd - 4110	6180	3	18144	Moderate	1944	27	76
1201	343258470	3310	70	Osborne Rd	Dunbarton Trce	Oakland Trce	252	28	784	4110	Osborne Rd - 4110	6180	3	18144	Moderate	1944	27	76
3771	442738591	3310	75	Osborne Rd	Oakland Trce	Club Trce	242	29	779	4110	Osborne Rd - 4110	6180	3	18144	Moderate	1944	27	76
1200	343251407	3310	80	Osborne Rd	Club Trce	Haven Brook Way	34	27	103	4110	Osborne Rd - 4110	6180	3	18144	Moderate	1944	27	76
1199	343251406	3310	85	Osborne Rd	Haven Brook Way	Bailiff Ct	238	27	714	4110	Osborne Rd - 4110	6180	3	18144	Moderate	1944	27	76
1198	343245690	3310	90	Osborne Rd	Bailiff Ct	Haven Glen Ln	273	23	699	4110	Osborne Rd - 4110	6180	3	18144	Moderate	1944	27	76
1197	343251403	3310	95	Osborne Rd	Haven Glen Ln	Alexandria Ct	170	27	509	4110	Osborne Rd - 4110	6180	3	18144	Moderate	1944	27	76
3772	343245654	3310	100	Osborne Rd	Alexandria Ct	Capital Club Cir	227	22	554	4110	Osborne Rd - 4110	6180	3	18144	Moderate	1944	27	76
1196	343245661	3310	105	Osborne Rd	Capital Club Cir	Chalfont Walk	347	24	926	4110	Osborne Rd - 4110	6180	3	18144	Moderate	1944	27	76
1195	343245657	3310	110	Osborne Rd	Chalfont Walk	Ashton Trce	159	25	443	4110	Osborne Rd - 4110	6180	3	18144	Moderate	1944	27	76
3773	442738588	3310	115	Osborne Rd	Ashton Trce	Oakbrook Way	410	27	1229	4110	Osborne Rd - 4110	6180	3	18144	Moderate	1944	27	76
1194	446990459	3310	120	Osborne Rd	Oakbrook Way	Dorby Park Dr	208	23	532	4110	Osborne Rd - 4110	6180	3	18144	Moderate	1944	27	76
1193	343253523	3310	125	Osborne Rd	Dorby Park Dr	Fuller Rd	136	30	454	4110	Osborne Rd - 4110	6180	3	18144	Moderate	1944	27	76
1192	343245635	3310	130	Osborne Rd	Fuller Rd	Kendrick Rd	236	24	630	4110	Osborne Rd - 4110	6180	3	18144	Moderate	1944	27	76
1191	465684347	3310	135	Osborne Rd	Kendrick Rd	Brookhaven Walk	716	26	2068	4110	Osborne Rd - 4110	6180	3	18144	Moderate	1944	27	76
1190	465684344	3310	140	Osborne Rd	Brookhaven Walk NW	Brookhaven Walk SE	218	24	581	4110	Osborne Rd - 4110	6180	3	18144	Moderate	1944	27	76
3774	465684343	3310	145	Osborne Rd	Brookhaven Walk	Pelly Cir	189	23	483	4110	Osborne Rd - 4110	6180	3	18144	Moderate	1944	27	76
1189	446992299	3310	150	Osborne Rd	Pelly Cir	Grove St	184	30	613	4110	Osborne Rd - 4110	6180	3	18144	Moderate	1944	27	76
1187	375123255	3310	160	Osborne Rd	Pelly Cir	Tallulah Dr	470	26	1358	4110	Osborne Rd - 4110	6180	3	18144	Moderate	1944	27	76
1186	470109196	3310	165	Osborne Rd	Tallulah Dr	Brookhaven Park Pl	130	27	391	4110	Osborne Rd - 4110	6180	3	18144	Moderate	1944	27	76
1185	470109223	3310	170	Osborne Rd	Brookhaven Park Pl	Peachtree Rd	371	31	1278	4110	Osborne Rd - 4110	6180	3	18144	Moderate	1944	27	76
4456	343246394	3320	5	Oxford Cres	SW END	W Nancy Creek Dr	784	36	3137	4130	Oxford Cres - 4130	784	4	3137	Moderate	3278	14	45
3381	408860435	3330	5	Pamela Dr	Tryon Rd	Cravenridge Dr	758	26	2189	4140	Pamela Dr - 4140	758	3	2189	Weak	2822	8	57
1362	470111124	3340	5	Park Ave	WEST END	Apple Valley Rd	247	27	741	4150	Park Ave - 4150	247	3	741	Weak	3644	4	44
3033	343246357	3350	5	Park Creek Cv	Park Creek Ln	WEST END	273	35	1061	4160	Park Creek Cv - 4160	273	4	1061	Moderate	4375	6	27
3005	343246358	3360	5	Park Creek Ln	Park Creek Cv	NW END	425	29	1371	4170	Park Creek Ln - 4170	967	3	2755	Moderate	3935	13	34

City of Brookhaven
Street Inventory and Condition Summary - Sorted by Street Name, Street Number and Block Number

GISID	Segment ID	Street Number	Block Number	Street Name	From Street	To Street	Pavement Length (ft)	Pavement Width (ft)	Pavement Area (yd2)	Agency Functional Class	Owner	Condition Summary										
												Segment Priority	Strength Rating	Condition Rating	Roughness Index (RI)	Surface Distress Index (SDI)	Pavement Condition Index (PCI)	Override PCI	Current PCI	Survey Date	Load Assoc Distresses (LAD)	Non-Load Distresses (NLAD)
3004	343246359	3360	10	Park Creek Ln	Donaldson Dr	Park Creek Cv	542	23	1385	Local	City	3505	Moderate	Marginal	42	43	43	42	7/4/2013	39	18	
1575	343245809	3370	5	Park Ln	9Th St	CITY LIMITS	295	23	753	Local	City	1162	Moderate	Very Good	80	82	81	81	7/4/2013	13	5	
1574	343245808	3370	10	Park Ln	SOUTH END	9Th St	120	23	307	Local	City	1005	Moderate	Very Good	71	90	84	83	7/4/2013	5	5	
5174	408880048	3380	5	Park Vista Dr	Village Run	Lenox Park Blvd	245	28	762	Local	City	3788	Weak	Poor	54	30	38	37	7/4/2013	60	10	
128	408880135	3390	5	Park Vista Dr	Nottingham Ln	Lake Blvd	184	24	490	Local	City	2635	Weak	Fair	76	48	57	56	7/4/2013	48	4	
5164	408880142	3390	10	Park Vista Dr	Nottingham Ln	Lenox Park Blvd	1659	25	4609	Local	City	2506	Weak	Fair	78	50	59	58	7/4/2013	37	13	
5163	465684539	3400	5	Park Vista Dr	Village Run	Reserve Dr	533	27	1600	Local	City	3729	Weak	Poor	63	27	39	38	7/4/2013	67	6	
5162	465684541	3400	10	Park Vista Dr	NE END	Reserve Dr	113	53	667	Local	City	4783	Moderate	Very Poor	43	10	21	20	7/4/2013	72	17	
1401	343246451	3410	5	Parkcrest Dr	Rains Ct	Ashford Dunwoody Rd	481	26	1389	Local	City	3205	Moderate	Marginal	66	39	48	47	7/4/2013	47	15	
3406	343246420	3410	10	Parkcrest Dr	W Nancy Creek Dr	Rains Ct	1502	23	3838	Local	City	3373	Moderate	Marginal	58	39	45	44	7/4/2013	45	16	
3380	343245800	3420	5	Parkridge Dr	CITY LIMITS	Templewood Dr	478	21	1115	Local	City	1540	Moderate	Good	86	69	75	74	7/4/2013	12	18	
1422	470108465	3420	10	Parkridge Dr	Tobey Rd	Templewood Dr	1597	25	4435	Local	City	2615	Weak	Fair	85	44	58	56	7/4/2013	40	16	
1421	470108466	3420	15	Parkridge Dr	Tobey Rd	Duke Rd	900	25	2499	Local	City	1803	Moderate	Good	85	64	71	70	7/4/2013	19	18	
1424	465684327	3430	5	Parkside Dr	Apple Valley Rd	Dresden Dr	988	21	2305	Local	City	2878	Weak	Marginal	65	48	53	52	7/4/2013	43	9	
701	445260621	3440	5	Parkside Pl	Ramp	Lake Hearn Dr	289	40	1284	Local	City	399	Moderate	Marginal	55	47	49	96	95	7/5/2013	35	18
700	445260623	3440	10	Parkside Pl	Ramp	Perimeter Summit Blvd	1114	62	7676	Local	City	399	Moderate	Marginal	73	37	49	96	95	7/5/2013	41	22
4397	445260622	3580	5	Parkside Pl (Ramp)	Parkside Pl	Lake Hearn Dr	256	24	682	Local	City	406	Weak	Poor	53	31	38	96	95	7/5/2013	65	4
3461	343254418	3450	5	Peachtree Vw	Apple Valley Rd	Fernwood Cir	992	21	2314	Local	City	2808	Moderate	Marginal	75	44	54	53	7/4/2013	39	16	
1123	446992298	3460	5	Pelly Cir	Osborne Rd NW	Osborne Rd SE	809	22	1978	Local	City	4081	Moderate	Poor	50	25	33	32	7/4/2013	60	15	
715	422408576	3470	5	Perimeter Summit Blvd	Parkside Pl	Lake Hearn Dr	2377	28	7394	Collector	City	406	Moderate	Fair	80	50	60	96	95	7/5/2013	24	26
1707	474613777	3470	10	Perimeter Summit Blvd	Parkside Pl	Perimeter Summit Blvd @WYE	1083	27	3248	Collector	City	406	Moderate	Marginal	62	34	43	96	95	7/5/2013	44	22
2945	474613778	3480	5	Perimeter Summit Blvd	Parkside Pl	Perimeter Summit Blvd @WYE	1082	34	4088	Collector	City	414	Weak	Poor	67	21	37	96	95	7/5/2013	59	19
4408	422408595	3480	10	Perimeter Summit Blvd	Sunset Ridge St	Parkside Pl	750	28	2333	Collector	City	406	Moderate	Fair	76	48	57	96	95	7/5/2013	36	17
714	474613781	3480	15	Perimeter Summit Blvd	Lake Hearn Dr	Sunset Ridge St	1674	23	4278	Collector	City	406	Moderate	Marginal	67	27	40	96	95	7/5/2013	47	26
2518	408880031	3490	5	Pine Cone Ln	SOUTH END	Briarwood Rd	1376	20	3057	Local	City	2040	Moderate	Good	63	69	67	66	7/4/2013	24	7	
97	343243934	3500	5	Pine Grove Ave	Attaway Walk	Standard Dr	969	23	2476	Local	City	1297	Moderate	Very Good	82	78	79	78	7/4/2013	11	11	
98	343253669	3500	10	Pine Grove Ave	Loraine St	Attaway Walk	163	25	453	Local	City	1367	Moderate	Very Good	65	84	78	77	7/4/2013	0	16	
99	433599957	3500	15	Pine Grove Ave	Colonial Dr	Loraine St	354	26	1022	Local	City	1370	Moderate	Very Good	69	82	78	77	7/4/2013	9	9	
5190	343245245	3500	20	Pine Grove Ave	Matthews St	Colonial Dr	733	23	1873	Local	City	1382	Weak	Very Good	75	79	78	77	7/4/2013	19	2	
5189	343245256	3500	25	Pine Grove Ave	N Druid Hills Rd	Matthews St	437	22	1069	Local	City	1289	Moderate	Very Good	73	82	79	79	7/4/2013	5	13	
4892	443674432	3520	5	Pine Ridge Rd	CITY LIMITS	Woods Cir	414	23	1058	Local	City	3333	Moderate	Marginal	57	40	46	44	7/4/2013	41	19	
2530	343245465	3530	5	Poplar Springs Dr	Drew Valley Rd SOUTH	Drew Valley Rd NORTH	1628	21	3798	Local	City	3840	Moderate	Poor	54	29	37	36	7/4/2013	55	16	
4449	343246429	3540	5	Preston Ct	Byrnwyck Rd	SOUTH END	260	32	926	Local	City	3882	Moderate	Poor	68	21	36	35	7/4/2013	56	23	
3413	343246295	3550	5	Ragley Hall Rd	Wycherly Ct	Hampton Hall Dr	301	27	904	Local	City	1445	Moderate	Very Good	82	74	77	76	7/4/2013	8	18	

City of Brookhaven
Street Inventory and Condition Summary - Sorted by Street Name, Street Number and Block Number

GISID	Segment ID	Street Number	Block Number	Street Name	From Street	To Street	Pavement Length (ft)	Pavement Width (ft)	Pavement Area (yd2)	Condition Details										
										Pavement Type	IRI Value (mm/m)	Rutting / Transverse Profile	Trans-Long Crk - Linear Crk	Alligator Crk / Divided Slab	Map Crk / Corner Break	Edge Crk / Joint Spall	Distortions / Faulting	Bleeding / Polished Agg	Raveling / Scaling	Patching
3004	343246359	3360	10	Park Creek Ln	Donaldson Dr	Park Creek Cv	542	23	1385	Asphalt	8.2	9.0	9.1	8.3	10.0	9.5	10.0	10.0	8.0	8.8
1575	343245809	3370	5	Park Ln	9Th St	CITY LIMITS	295	23	753	Asphalt	2.7	10.0	9.4	9.0	10.0	9.2	10.0	10.0	10.0	10.0
1574	343245808	3370	10	Park Ln	SOUTH END	9Th St	120	23	307	Asphalt	3.8	10.0	9.5	10.0	10.0	9.0	10.0	10.0	9.9	10.0
5174	408880048	3380	5	Park Vista Dr	Village Run	Lenox Park Blvd	245	28	762	Asphalt	5.7	10.0	8.8	4.7	10.0	8.5	10.0	10.0	10.0	10.0
128	408880135	3390	5	Park Vista Dr	Nottingham Ln	Lake Blvd	184	24	490	Asphalt	3.1	10.0	9.5	6.5	10.0	7.3	10.0	9.9	10.0	10.0
5164	408880142	3390	10	Park Vista Dr	Nottingham Ln	Lenox Park Blvd	1659	25	4609	Asphalt	2.9	10.0	8.4	7.1	10.0	8.4	10.0	10.0	9.8	10.0
5163	465684539	3400	5	Park Vista Dr	Village Run	Reserve Dr	533	27	1600	Asphalt	4.4	9.2	9.3	6.2	10.0	8.2	10.0	10.0	10.0	8.3
5162	465684541	3400	10	Park Vista Dr	NE END	Reserve Dr	113	53	667	Asphalt	7.9	8.1	8.0	6.8	10.0	9.4	10.0	10.0	9.7	7.6
1401	343246451	3410	5	Parkcrest Dr	Rains Ct	Ashford Dunwoody Rd	481	26	1389	Asphalt	4.0	10.0	9.3	7.0	8.4	10.0	9.4	10.0	9.9	8.4
3406	343246420	3410	10	Parkcrest Dr	W Nancy Creek Dr	Rains Ct	1502	23	3838	Asphalt	5.1	8.6	9.3	8.0	8.3	9.0	9.4	10.0	9.8	9.5
3380	343245800	3420	5	Parkridge Dr	CITY LIMITS	Templewood Dr	478	21	1115	Asphalt	2.3	10.0	9.6	8.9	7.8	9.7	10.0	10.0	9.4	10.0
1422	470108465	3420	10	Parkridge Dr	Tobey Rd	Templewood Dr	1597	25	4435	Asphalt	2.3	10.0	9.3	6.7	8.9	9.6	9.3	10.0	9.1	10.0
1421	470108466	3420	15	Parkridge Dr	Tobey Rd	Duke Rd	900	25	2499	Asphalt	2.4	10.0	9.4	9.1	7.7	9.4	9.1	10.0	9.9	10.0
1424	465684327	3430	5	Parkside Dr	Apple Valley Rd	Dresden Dr	988	21	2305	Asphalt	4.2	8.9	9.7	9.1	10.0	9.3	9.5	10.0	8.7	7.8
701	445260621	3440	5	Parkside Pl	Ramp	Lake Hearn Dr	289	40	1284	Asphalt	5.6	10.0	8.1	7.3	10.0	9.2	10.0	10.0	9.4	9.5
700	445260623	3440	10	Parkside Pl	Ramp	Perimeter Summit Blvd	1114	62	7676	Asphalt	3.3	9.6	8.2	7.0	10.0	8.8	10.0	10.0	8.5	9.8
4397	445260622	3580	5	Parkside Pl (Ramp)	Parkside Pl	Lake Hearn Dr	256	24	682	Asphalt	5.8	6.9	9.5	8.9	10.0	10.0	9.0	10.0	10.0	7.7
3461	343254418	3450	5	Peachtree Vw	Apple Valley Rd	Fernwood Cir	992	21	2314	Asphalt	3.1	9.3	8.0	8.8	10.0	8.1	9.1	10.0	10.0	9.3
1123	446992298	3460	5	Pelly Cir	Osborne Rd NW	Osborne Rd SE	809	22	1978	Asphalt	6.4	7.9	9.0	6.9	10.0	9.8	9.0	10.0	8.7	9.8
715	422408576	3470	5	Perimeter Summit Blvd	Parkside Pl	Lake Hearn Dr	2377	28	7394	Asphalt	2.7	9.8	7.2	8.6	10.0	9.7	10.0	9.9	9.3	9.3
1707	474613777	3470	10	Perimeter Summit Blvd	Parkside Pl	Perimeter Summit Blvd @WYE	1083	27	3248	Asphalt	4.6	10.0	7.6	6.5	10.0	10.0	9.5	9.9	9.5	9.3
2945	474613778	3480	5	Perimeter Summit Blvd	Parkside Pl	Perimeter Summit Blvd @WYE	1082	34	4088	Asphalt	3.9	8.4	8.7	6.1	10.0	9.2	9.8	10.0	8.4	10.0
4408	422408595	3480	10	Perimeter Summit Blvd	Sunset Ridge St	Parkside Pl	750	28	2333	Asphalt	3.0	10.0	8.4	6.7	10.0	9.4	10.0	10.0	9.3	10.0
714	474613781	3480	15	Perimeter Summit Blvd	Lake Hearn Dr	Sunset Ridge St	1674	23	4278	Asphalt	3.9	10.0	7.4	6.5	10.0	8.7	9.5	9.9	9.0	9.7
2518	408880031	3490	5	Pine Cone Ln	SOUTH END	Briarwood Rd	1376	20	3057	Asphalt	4.4	9.4	9.8	9.9	9.3	8.4	9.7	10.0	9.7	9.0
97	343243934	3500	5	Pine Grove Ave	Attaway Walk	Standard Dr	969	23	2476	Asphalt	2.6	10.0	9.0	9.4	10.0	9.7	9.3	10.0	9.4	10.0
98	343253669	3500	10	Pine Grove Ave	Lorraine St	Attaway Walk	163	25	453	Asphalt	4.4	10.0	8.6	10.0	10.0	10.0	10.0	10.0	9.1	10.0
99	433599957	3500	15	Pine Grove Ave	Colonial Dr	Lorraine St	354	26	1022	Asphalt	3.8	10.0	9.5	10.0	10.0	9.1	9.4	10.0	9.1	10.0
5190	343245245	3500	20	Pine Grove Ave	Matthews St	Colonial Dr	733	23	1873	Asphalt	3.1	10.0	9.9	10.0	10.0	7.9	9.4	10.0	9.7	9.4
5189	343245256	3500	25	Pine Grove Ave	N Druid Hills Rd	Matthews St	437	22	1069	Asphalt	3.3	10.0	8.6	10.0	10.0	8.8	10.0	10.0	9.7	10.0
4892	443674432	3520	5	Pine Ridge Rd	CITY LIMITS	Woods Cir	414	23	1058	Asphalt	5.3	10.0	9.2	8.4	7.7	7.8	9.4	10.0	10.0	8.7
2530	343245465	3530	5	Poplar Springs Dr	Drew Valley Rd SOUTH	Drew Valley Rd NORTH	1628	21	3798	Asphalt	5.7	9.9	9.4	6.8	9.1	8.8	9.4	10.0	8.9	8.4
4449	343246429	3540	5	Preston Ct	Byrnwyck Rd	SOUTH END	260	32	926	Asphalt	3.8	10.0	8.5	5.1	10.0	8.5	10.0	10.0	7.9	10.0
3413	343246295	3550	5	Ragley Hall Rd	Wycherly Ct	Hampton Hall Dr	301	27	904	Asphalt	2.6	10.0	8.4	10.0	9.0	8.3	10.0	10.0	10.0	10.0

City of Brookhaven

Street Inventory and Condition Summary - Sorted by Street Name, Street Number and Block Number

GISID	Segment ID	Street Number	Block Number	Street Name	From Street	To Street	Pavement Length (ft)	Pavement Width (ft)	Pavement Area (yd2)	SuperSegment Details								
										SuperSeg ID	SuperSeg Description	SuperSeg Length (ft)	SuperSeg Width (ft)	SuperSeg Area (yd2)	SuperSeg Strength Rating	SuperSeg Priority	SuperSeg LAD	SuperSeg PCI
3004	343246359	3360	10	Park Creek Ln	Donaldson Dr	Park Creek Cv	542	23	1385	4170	Park Creek Ln - 4170	967	3	2755	Moderate	3935	13	34
1575	343245809	3370	5	Park Ln	9Th St	CITY LIMITS	295	23	753	4180	Park Ln - 4180	415	3	1060	Moderate	1116	1	81
1574	343245808	3370	10	Park Ln	SOUTH END	9Th St	120	23	307	4180	Park Ln - 4180	415	3	1060	Moderate	1116	1	81
5174	408880048	3380	5	Park Vista Dr	Village Run	Lenox Park Blvd	245	28	762	4200	Park Vista Dr - 4200	891	3	3029	Weak	4307	20	34
128	408880135	3390	5	Park Vista Dr	Nottingham Ln	Lake Blvd	184	24	490	4190	Park Vista Dr - 4190	1843	3	5099	Weak	2729	19	58
5164	408880142	3390	10	Park Vista Dr	Nottingham Ln	Lenox Park Blvd	1659	25	4609	4190	Park Vista Dr - 4190	1843	3	5099	Weak	2729	19	58
5163	465684539	3400	5	Park Vista Dr	Village Run	Reserve Dr	533	27	1600	4200	Park Vista Dr - 4200	891	3	3029	Weak	4307	20	34
5162	465684541	3400	10	Park Vista Dr	NE END	Reserve Dr	113	53	667	4200	Park Vista Dr - 4200	891	3	3029	Weak	4307	20	34
1401	343246451	3410	5	Parkcrest Dr	Rains Ct	Ashford Dunwoody Rd	481	26	1389	4210	Parkcrest Dr - 4210	1982	3	5227	Moderate	3328	24	45
3406	343246420	3410	10	Parkcrest Dr	W Nancy Creek Dr	Rains Ct	1502	23	3838	4210	Parkcrest Dr - 4210	1982	3	5227	Moderate	3328	24	45
3380	343245800	3420	5	Parkridge Dr	CITY LIMITS	Templewood Dr	478	21	1115	4220	Parkridge Dr - 4220	2974	3	8049	Weak	2398	24	63
1422	470108465	3420	10	Parkridge Dr	Tobey Rd	Templewood Dr	1597	25	4435	4220	Parkridge Dr - 4220	2974	3	8049	Weak	2398	24	63
1421	470108466	3420	15	Parkridge Dr	Tobey Rd	Duke Rd	900	25	2499	4220	Parkridge Dr - 4220	2974	3	8049	Weak	2398	24	63
1424	465684327	3430	5	Parkside Dr	Apple Valley Rd	Dresden Dr	988	21	2305	4230	Parkside Dr - 4230	988	2	2305	Weak	3118	10	52
701	445260621	3440	5	Parkside Pl	Ramp	Lake Hearn Dr	289	40	1284	4240	Parkside Pl - 4240	1659	6	9643	Moderate	282	40	95
700	445260623	3440	10	Parkside Pl	Ramp	Perimeter Summit Blvd	1114	62	7676	4240	Parkside Pl - 4240	1659	6	9643	Moderate	282	40	95
4397	445260622	3580	5	Parkside Pl (Ramp)	Parkside Pl	Lake Hearn Dr	256	24	682	4240	Parkside Pl - 4240	1659	6	9643	Moderate	282	40	95
3461	343254418	3450	5	Peachtree Vw	Apple Valley Rd	Fernwood Cir	992	21	2314	4250	Peachtree Vw - 4250	992	2	2314	Moderate	2808	9	53
1123	446992298	3460	5	Pelly Cir	Osborne Rd NW	Osborne Rd SE	809	22	1978	4260	Pelly Cir - 4260	809	2	1978	Moderate	4081	12	32
715	422408576	3470	5	Perimeter Summit Blvd	Parkside Pl	Lake Hearn Dr	2377	28	7394	4270	Perimeter Summit Blvd - 4270	6965	3	21342	Moderate	383	85	95
1707	474613777	3470	10	Perimeter Summit Blvd	Parkside Pl	Perimeter Summit Blvd @WYE	1083	27	3248	4270	Perimeter Summit Blvd - 4270	6965	3	21342	Moderate	383	85	95
2945	474613778	3480	5	Perimeter Summit Blvd	Parkside Pl	Perimeter Summit Blvd @WYE	1082	34	4088	4270	Perimeter Summit Blvd - 4270	6965	3	21342	Moderate	383	85	95
4408	422408595	3480	10	Perimeter Summit Blvd	Sunset Ridge St	Parkside Pl	750	28	2333	4270	Perimeter Summit Blvd - 4270	6965	3	21342	Moderate	383	85	95
714	474613781	3480	15	Perimeter Summit Blvd	Lake Hearn Dr	Sunset Ridge St	1674	23	4278	4270	Perimeter Summit Blvd - 4270	6965	3	21342	Moderate	383	85	95
2518	408880031	3490	5	Pine Cone Ln	SOUTH END	Briarwood Rd	1376	20	3057	4280	Pine Cone Ln - 4280	1376	2	3057	Moderate	2040	7	66
97	343243934	3500	5	Pine Grove Ave	Attaway Walk	Standard Dr	969	23	2476	4290	Pine Grove Ave - 4290	2656	3	6892	Moderate	1334	8	78
98	343253669	3500	10	Pine Grove Ave	Loraine St	Attaway Walk	163	25	453	4290	Pine Grove Ave - 4290	2656	3	6892	Moderate	1334	8	78
99	433599957	3500	15	Pine Grove Ave	Colonial Dr	Loraine St	354	26	1022	4290	Pine Grove Ave - 4290	2656	3	6892	Moderate	1334	8	78
5190	343245245	3500	20	Pine Grove Ave	Matthews St	Colonial Dr	733	23	1873	4290	Pine Grove Ave - 4290	2656	3	6892	Moderate	1334	8	78
5189	343245256	3500	25	Pine Grove Ave	N Druid Hills Rd	Matthews St	437	22	1069	4290	Pine Grove Ave - 4290	2656	3	6892	Moderate	1334	8	78
4892	443674432	3520	5	Pine Ridge Rd	CITY LIMITS	Woods Cir	414	23	1058	4300	Pine Ridge Rd - 4300	414	3	1058	Moderate	3333	4	44
2530	343245465	3530	5	Poplar Springs Dr	Drew Valley Rd SOUTH	Drew Valley Rd NORTH	1628	21	3798	4310	Poplar Springs Dr - 4310	1628	2	3798	Moderate	3840	21	36
4449	343246429	3540	5	Preston Ct	Byrnwyck Rd	SOUTH END	260	32	926	4320	Preston Ct - 4320	260	4	926	Moderate	3882	5	35
3413	343246295	3550	5	Ragley Hall Rd	Wycherly Ct	Hampton Hall Dr	301	27	904	4330	Ragley Hall Rd - 4330	6064	3	17854	Moderate	2723	64	55

City of Brookhaven

Street Inventory and Condition Summary - Sorted by Street Name, Street Number and Block Number

GISID	Segment ID	Street Number	Block Number	Street Name	From Street	To Street	Pavement Length (ft)	Pavement Width (ft)	Pavement Area (yd2)	Agency Functional Class	Owner	Condition Summary									
												Segment Priority	Strength Rating	Condition Rating	Roughness Index (RI)	Surface Distress Index (SDI)	Pavement Condition Index (PCI)	Override PCI	Current PCI	Survey Date	Load Assoc Distresses (LAD)
3412	343246256	3550	10	Ragley Hall Rd	Epping Forest Dr	Wycherly Ct	2711	27	8134	Local	City	2892	Moderate	Marginal	77	41	53	52	7/4/2013	41	18
3411	343246258	3550	15	Ragley Hall Rd	Epping Forest Dr	Epping Forest Dr SW	3052	26	8816	Local	City	2698	Moderate	Fair	78	45	56	55	7/4/2013	34	20
3018	343246421	3560	5	Rains Ct	SOUTH END	Parkcrest Dr	500	32	1776	Local	City	3966	Moderate	Poor	55	25	35	34	7/4/2013	48	26
3379	343245603	3640	5	Raven Hill Dr	Stoland Dr	Boland Dr	351	22	858	Local	City	2599	Moderate	Fair	75	49	58	57	7/4/2013	33	17
3378	343245871	3640	10	Raven Hill Dr	Boland Dr	Clairmont Rd	364	26	1053	Local	City	2906	Moderate	Marginal	65	47	53	52	7/4/2013	35	19
1471	343245786	3650	5	Redding Rd	Peachtree Rd	Caldwell Rd	617	36	2467	Local	City	3168	Moderate	Marginal	73	36	48	47	7/4/2013	28	36
1400	343258493	3650	10	Redding Rd	Caldwell Rd	Crossway Dr	2001	28	6224	Local	City	2845	Moderate	Marginal	80	41	54	53	7/4/2013	39	20
3409	442732579	3650	15	Redding Rd	Redding Way	Crossway Dr	1718	28	5346	Local	City	1714	Moderate	Good	84	66	72	71	7/4/2013	16	18
3410	343245591	3650	20	Redding Rd	Redding Way	SE END	344	28	1070	Local	City	2918	Moderate	Marginal	67	46	53	51	7/4/2013	34	21
3282	442738807	3660	5	Redding Way	Ashford Rd	Winding Ln	533	19	1126	Local	City	3157	Weak	Marginal	74	36	49	47	7/4/2013	57	6
1483	343245588	3660	10	Redding Way	Winding Ln	Redding Rd	640	19	1351	Local	City	3103	Weak	Marginal	70	40	50	48	7/4/2013	49	11
2681	343246517	3690	5	Remington Rd	Colt Dr	WEST END	1838	25	5106	Local	City	1575	Moderate	Good	87	68	74	74	7/4/2013	17	15
1858	343246535	3690	10	Remington Rd	Winchester Trl	Colt Dr	342	26	987	Local	City	1955	Weak	Good	77	64	69	67	7/4/2013	29	7
1859	424392546	3690	15	Remington Rd	Chamblee Dunwoody Rd	Winchester Trl	979	26	2829	Local	City	1885	Weak	Good	88	60	70	69	7/4/2013	32	7
3892	343246245	3700	5	Rennes Ct	Rennes Dr	EAST END	487	31	1677	Local	City	4023	Moderate	Poor	51	26	34	33	7/4/2013	54	20
3823	343246244	3710	5	Rennes Dr	Rennes Ct	NORTH END	296	33	1084	Local	City	2697	Moderate	Fair	67	50	56	55	7/4/2013	32	18
3824	343246242	3710	10	Rennes Dr	Breton Cir	Rennes Ct	422	26	1218	Local	City	1995	Weak	Good	73	65	68	67	7/4/2013	28	7
3377	343245564	3730	5	Richwood Dr	Wayland Cir WEST	Wayland Cir EAST	1012	26	2924	Local	City	3096	Moderate	Marginal	69	40	50	48	7/4/2013	41	20
3121	343245799	3740	5	Ringle Rd	Surrey Ln	Parkridge Cres	1741	27	5222	Local	City	2143	Moderate	Good	78	59	65	64	7/4/2013	27	14
1622	343245777	3740	10	Ringle Rd	Tobey Rd	Surrey Ln	316	26	914	Local	City	1914	Moderate	Good	78	65	69	68	7/4/2013	23	12
4850	343243916	3760	5	Roxboro Dr	Woodsdale Rd	Tall Tree Dr	740	27	2221	Local	City	2208	Weak	Fair	81	56	64	63	7/4/2013	35	9
4849	343243918	3760	10	Roxboro Dr	Tall Tree Dr	E Roxboro Rd	418	25	1161	Local	City	2117	Weak	Good	87	55	66	65	7/4/2013	33	12
3137	343246482	3780	5	Runnymede Rd	Bubbling Creek Rd	Shadow Ln	1923	26	5555	Local	City	3080	Moderate	Marginal	60	45	50	49	7/4/2013	39	16
2972	343246487	3780	10	Runnymede Rd	Shadow Ln	Donaldson Dr	883	26	2552	Local	City	2719	Moderate	Fair	68	50	56	55	7/4/2013	33	17
3405	442754804	3790	5	Rustic Ridge Dr	Dunwoody Ln	Ashford Dunwoody Rd	1292	25	3588	Local	City	4086	Weak	Poor	56	22	33	32	7/4/2013	63	15
3732	424395495	3800	5	S Bamby Ln	Dresden Dr	Skyland Dr	1527	24	4073	Local	City	2786	Moderate	Marginal	69	48	55	54	7/4/2013	35	17
3017	343246463	3830	5	Saint Clair Ct	W Nancy Creek Dr	NW END	785	29	2530	Local	City	2755	Moderate	Fair	69	49	55	54	7/4/2013	21	30
4769	343254281	3840	5	Saint James Xing	NW END	Mill Creek Rd	764	25	2123	Local	City	3593	Moderate	Marginal	40	42	41	40	7/4/2013	42	16
3376	442738592	3850	5	Saybrook Dr	Windsor Pkwy	Inman Dr	1264	25	3511	Local	City	3461	Moderate	Marginal	67	32	44	42	7/4/2013	45	23
3375	465684314	3860	5	Shadecrest Dr	Sunland Dr	NORTH END	251	23	641	Local	City	3877	Weak	Poor	41	34	37	35	7/4/2013	60	6
3003	343246486	3870	5	Shadow Ln	Bubbling Creek Rd	Runnymede Rd	755	26	2181	Local	City	2478	Moderate	Fair	61	59	60	59	7/4/2013	20	21
387	408881853	3880	5	Shady Valley Dr	Goodwin Rd	Lenox Crst	563	21	1315	Local	City	2197	Moderate	Fair	59	67	64	63	7/4/2013	28	5
386	343243902	3880	10	Shady Valley Dr	Lenox Crst	Childers Rd	325	22	795	Local	City	1612	Moderate	Good	74	74	74	73	7/4/2013	15	11
385	343253476	3880	15	Shady Valley Dr	Childers Rd	Lenox Vly	242	26	699	Local	City	1420	Moderate	Very Good	66	82	77	76	7/4/2013	7	10

City of Brookhaven
Street Inventory and Condition Summary - Sorted by Street Name, Street Number and Block Number

GISID	Segment ID	Street Number	Block Number	Street Name	From Street	To Street	Pavement Length (ft)	Pavement Width (ft)	Pavement Area (yd2)	Condition Details										
										Pavement Type	IRI Value (mm/m)	Rutting / Transverse Profile	Trans-Long Crk - Linear Crk	Alligator Crk / Divided Slab	Map Crk / Corner Break	Edge Crk / Joint Spall	Distortions / Faulting	Bleeding / Polished Agg	Raveling / Scaling	Patching
3412	343246256	3550	10	Ragley Hall Rd	Epping Forest Dr	Wycherly Ct	2711	27	8134	Asphalt	3.0	10.0	8.4	6.9	9.0	8.0	10.0	10.0	10.0	9.9
3411	343246258	3550	15	Ragley Hall Rd	Epping Forest Dr	Epping Forest Dr SW	3052	26	8816	Asphalt	2.9	10.0	8.9	8.4	7.8	7.7	9.4	10.0	10.0	9.6
3018	343246421	3560	5	Rains Ct	SOUTH END	Parkcrest Dr	500	32	1776	Asphalt	5.6	9.2	7.9	7.8	10.0	8.2	9.7	10.0	8.3	9.0
3379	343245603	3640	5	Raven Hill Dr	Stoland Dr	Boland Dr	351	22	858	Asphalt	3.1	10.0	8.7	8.1	8.9	7.8	9.4	10.0	9.8	10.0
3378	343245871	3640	10	Raven Hill Dr	Boland Dr	Clairmont Rd	364	26	1053	Asphalt	4.1	10.0	8.6	6.9	8.7	9.1	10.0	10.0	9.9	10.0
1471	343245786	3650	5	Redding Rd	Peachtree Rd	Caldwell Rd	617	36	2467	Asphalt	3.3	9.4	6.8	7.8	9.3	10.0	10.0	10.0	8.7	10.0
1400	343258493	3650	10	Redding Rd	Caldwell Rd	Crossway Dr	2001	28	6224	Asphalt	2.7	9.7	9.3	7.7	8.7	8.5	9.2	10.0	8.6	9.9
3409	442732579	3650	15	Redding Rd	Redding Way	Crossway Dr	1718	28	5346	Asphalt	2.4	9.9	9.3	9.5	8.7	9.7	9.4	10.0	9.1	9.5
3410	343245591	3650	20	Redding Rd	Redding Way	SE END	344	28	1070	Asphalt	4.0	9.6	9.1	7.8	8.0	10.0	10.0	10.0	9.5	9.0
3282	442738807	3660	5	Redding Way	Ashford Rd	Winding Ln	533	19	1126	Asphalt	3.2	9.7	9.9	6.5	9.1	7.5	9.5	10.0	9.8	9.4
1483	343245588	3660	10	Redding Way	Winding Ln	Redding Rd	640	19	1351	Asphalt	3.6	9.9	9.7	5.8	8.7	9.0	10.0	10.0	9.7	9.8
2681	343246517	3690	5	Remington Rd	Colt Dr	WEST END	1838	25	5106	Asphalt	2.2	10.0	8.6	9.6	10.0	8.5	9.2	10.0	9.3	10.0
1858	343246535	3690	10	Remington Rd	Winchester Trl	Colt Dr	342	26	987	Asphalt	2.9	10.0	9.1	8.6	10.0	8.6	9.9	10.0	10.0	9.1
1859	424392546	3690	15	Remington Rd	Chamblee Dunwoody Rd	Winchester Trl	979	26	2829	Asphalt	2.1	10.0	9.2	8.0	10.0	8.9	9.4	10.0	9.9	9.5
3892	343246245	3700	5	Rennes Ct	Rennes Dr	EAST END	487	31	1677	Asphalt	6.2	10.0	7.8	7.4	10.0	8.1	9.2	10.0	9.6	8.2
3823	343246244	3710	5	Rennes Dr	Rennes Ct	NORTH END	296	33	1084	Asphalt	3.9	10.0	8.7	8.2	8.9	7.9	9.4	10.0	9.8	10.0
3824	343246242	3710	10	Rennes Dr	Breton Cir	Rennes Ct	422	26	1218	Asphalt	3.3	10.0	9.2	7.5	10.0	9.2	10.0	10.0	10.0	10.0
3377	343245564	3730	5	Richwood Dr	Wayland Cir WEST	Wayland Cir EAST	1012	26	2924	Asphalt	3.7	9.5	9.4	6.9	8.7	10.0	9.9	10.0	8.7	9.4
3121	343245799	3740	5	Ringle Rd	Surrey Ln	Parkridge Cres	1741	27	5222	Asphalt	2.9	9.8	9.3	8.6	8.5	9.3	9.2	10.0	9.9	9.6
1622	343245777	3740	10	Ringle Rd	Tobey Rd	Surrey Ln	316	26	914	Asphalt	2.9	10.0	10.0	7.7	7.8	10.0	10.0	10.0	10.0	10.0
4850	343243916	3760	5	Roxboro Dr	Woodsdale Rd	Tall Tree Dr	740	27	2221	Asphalt	2.7	10.0	8.9	7.9	10.0	8.9	9.5	10.0	9.9	9.4
4849	343243918	3760	10	Roxboro Dr	Tall Tree Dr	E Roxboro Rd	418	25	1161	Asphalt	2.2	10.0	9.4	7.8	8.8	8.8	9.2	10.0	10.0	10.0
3137	343246482	3780	5	Runnymede Rd	Bubbling Creek Rd	Shadow Ln	1923	26	5555	Asphalt	4.9	10.0	9.6	7.6	7.9	9.3	9.7	10.0	9.8	8.8
2972	343246487	3780	10	Runnymede Rd	Shadow Ln	Donaldson Dr	883	26	2552	Asphalt	3.8	10.0	9.3	8.6	8.1	8.5	9.1	10.0	9.8	9.2
3405	442754804	3790	5	Rustic Ridge Dr	Dunwoody Ln	Ashford Dunwoody Rd	1292	25	3588	Asphalt	5.4	10.0	8.2	6.1	10.0	8.5	9.1	10.0	10.0	8.6
3732	424395495	3800	5	S Bamby Ln	Dresden Dr	Skyland Dr	1527	24	4073	Asphalt	3.7	9.8	9.2	7.4	8.9	9.8	9.2	10.0	9.2	9.8
3017	343246463	3830	5	Saint Clair Ct	W Nancy Creek Dr	NW END	785	29	2530	Asphalt	3.7	10.0	8.6	9.2	7.9	7.1	10.0	10.0	8.7	10.0
4769	343254281	3840	5	Saint James Xing	NW END	Mill Creek Rd	764	25	2123	Asphalt	8.6	10.0	8.4	6.9	10.0	8.9	10.0	10.0	9.4	9.2
3376	442738592	3850	5	Saybrook Dr	Windsor Pkwy	Inman Dr	1264	25	3511	Asphalt	4.0	10.0	7.8	8.2	10.0	8.4	9.0	10.0	9.1	8.3
3375	465684314	3860	5	Shadecrest Dr	Sunland Dr	NORTH END	251	23	641	Asphalt	8.2	8.0	9.6	8.2	10.0	10.0	10.0	10.0	9.6	7.1
3003	343246486	3870	5	Shadow Ln	Bubbling Creek Rd	Runnymede Rd	755	26	2181	Asphalt	4.7	10.0	9.5	9.4	7.5	10.0	9.1	10.0	9.5	9.1
387	408881853	3880	5	Shady Valley Dr	Goodwin Rd	Lenox Crst	563	21	1315	Asphalt	4.9	8.7	9.4	10.0	10.0	8.2	8.9	10.0	9.9	10.0
386	343243902	3880	10	Shady Valley Dr	Lenox Crst	Childers Rd	325	22	795	Asphalt	3.2	10.0	8.6	9.3	10.0	8.8	9.6	10.0	10.0	10.0
385	343253476	3880	15	Shady Valley Dr	Childers Rd	Lenox Vly	242	26	699	Asphalt	4.1	10.0	8.7	9.8	10.0	8.8	10.0	10.0	10.0	10.0

City of Brookhaven

Street Inventory and Condition Summary - Sorted by Street Name, Street Number and Block Number

GISID	Segment ID	Street Number	Block Number	Street Name	From Street	To Street	Pavement Length (ft)	Pavement Width (ft)	Pavement Area (yd2)	SuperSegment Details								
										SuperSeg ID	SuperSeg Description	SuperSeg Length (ft)	SuperSeg Width (ft)	SuperSeg Area (yd2)	SuperSeg Strength Rating	SuperSeg Priority	SuperSeg LAD	SuperSeg PCI
3412	343246256	3550	10	Ragley Hall Rd	Epping Forest Dr	Wycherly Ct	2711	27	8134	4330	Ragley Hall Rd - 4330	6064	3	17854	Moderate	2723	64	55
3411	343246258	3550	15	Ragley Hall Rd	Epping Forest Dr	Epping Forest Dr SW	3052	26	8816	4330	Ragley Hall Rd - 4330	6064	3	17854	Moderate	2723	64	55
3018	343246421	3560	5	Rains Ct	SOUTH END	Parkcrest Dr	500	32	1776	4340	Rains Ct - 4340	500	4	1776	Moderate	3966	9	34
3379	343245603	3640	5	Raven Hill Dr	Stoland Dr	Boland Dr	351	22	858	4350	Raven Hill Dr - 4350	716	3	1911	Moderate	2768	7	54
3378	343245871	3640	10	Raven Hill Dr	Boland Dr	Clairmont Rd	364	26	1053	4350	Raven Hill Dr - 4350	716	3	1911	Moderate	2768	7	54
1471	343245786	3650	5	Redding Rd	Peachtree Rd	Caldwell Rd	617	36	2467	4360	Redding Rd - 4360	4679	3	15106	Moderate	2503	43	58
1400	343258493	3650	10	Redding Rd	Caldwell Rd	Crossway Dr	2001	28	6224	4360	Redding Rd - 4360	4679	3	15106	Moderate	2503	43	58
3409	442732579	3650	15	Redding Rd	Redding Way	Crossway Dr	1718	28	5346	4360	Redding Rd - 4360	4679	3	15106	Moderate	2503	43	58
3410	343245591	3650	20	Redding Rd	Redding Way	SE END	344	28	1070	4360	Redding Rd - 4360	4679	3	15106	Moderate	2503	43	58
3282	442738807	3660	5	Redding Way	Ashford Rd	Winding Ln	533	19	1126	4370	Redding Way - 4370	1173	2	2477	Weak	3388	13	48
1483	343245588	3660	10	Redding Way	Winding Ln	Redding Rd	640	19	1351	4370	Redding Way - 4370	1173	2	2477	Weak	3388	13	48
2681	343246517	3690	5	Remington Rd	Colt Dr	WEST END	1838	25	5106	4380	Remington Rd - 4380	3159	3	8922	Moderate	1715	21	71
1858	343246535	3690	10	Remington Rd	Winchester Trl	Colt Dr	342	26	987	4380	Remington Rd - 4380	3159	3	8922	Moderate	1715	21	71
1859	424392546	3690	15	Remington Rd	Chamblee Dunwoody Rd	Winchester Trl	979	26	2829	4380	Remington Rd - 4380	3159	3	8922	Moderate	1715	21	71
3892	343246245	3700	5	Rennes Ct	Rennes Dr	EAST END	487	31	1677	4390	Rennes Ct - 4390	487	3	1677	Moderate	4023	9	33
3823	343246244	3710	5	Rennes Dr	Rennes Ct	NORTH END	296	33	1084	4400	Rennes Dr - 4400	717	3	2302	Weak	2519	7	61
3824	343246242	3710	10	Rennes Dr	Breton Cir	Rennes Ct	422	26	1218	4400	Rennes Dr - 4400	717	3	2302	Weak	2519	7	61
3377	343245564	3730	5	Richwood Dr	Wayland Cir WEST	Wayland Cir EAST	1012	26	2924	4410	Richwood Dr - 4410	1012	3	2924	Moderate	3096	12	48
3121	343245799	3740	5	Ringle Rd	Surrey Ln	Parkridge Cres	1741	27	5222	4420	Ringle Rd - 4420	2057	3	6136	Moderate	2109	16	65
1622	343245777	3740	10	Ringle Rd	Tobey Rd	Surrey Ln	316	26	914	4420	Ringle Rd - 4420	2057	3	6136	Moderate	2109	16	65
4850	343243916	3760	5	Roxboro Dr	Woodsdale Rd	Tall Tree Dr	740	27	2221	4430	Roxboro Dr - 4430	1158	3	3382	Weak	2358	12	64
4849	343243918	3760	10	Roxboro Dr	Tall Tree Dr	E Roxboro Rd	418	25	1161	4430	Roxboro Dr - 4430	1158	3	3382	Weak	2358	12	64
3137	343246482	3780	5	Runnymede Rd	Bubbling Creek Rd	Shadow Ln	1923	26	5555	4450	Runnymede Rd - 4450	2806	3	8107	Moderate	2967	30	51
2972	343246487	3780	10	Runnymede Rd	Shadow Ln	Donaldson Dr	883	26	2552	4450	Runnymede Rd - 4450	2806	3	8107	Moderate	2967	30	51
3405	442754804	3790	5	Rustic Ridge Dr	Dunwoody Ln	Ashford Dunwoody Rd	1292	25	3588	4460	Rustic Ridge Dr - 4460	1292	3	3588	Weak	4426	23	32
3732	424395495	3800	5	S Bamby Ln	Dresden Dr	Skyland Dr	1527	24	4073	4470	S Bamby Ln - 4470	1527	3	4073	Moderate	2786	14	54
3017	343246463	3830	5	Saint Clair Ct	W Nancy Creek Dr	NW END	785	29	2530	4480	Saint Clair Ct - 4480	785	3	2530	Moderate	2755	5	54
4769	343254281	3840	5	Saint James Xing	NW END	Mill Creek Rd	764	25	2123	4490	Saint James Xing - 4490	764	3	2123	Moderate	3593	9	40
3376	442738592	3850	5	Saybrook Dr	Windsor Pkwy	Inman Dr	1264	25	3511	4500	Saybrook Dr - 4500	1264	3	3511	Moderate	3461	16	42
3375	465684314	3860	5	Shadecrest Dr	Sunland Dr	NORTH END	251	23	641	4510	Shadecrest Dr - 4510	251	3	641	Weak	4200	4	35
3003	343246486	3870	5	Shadow Ln	Bubbling Creek Rd	Runnymede Rd	755	26	2181	4520	Shadow Ln - 4520	755	3	2181	Moderate	2478	4	59
387	408881853	3880	5	Shady Valley Dr	Goodwin Rd	Lenox Crst	563	21	1315	4530	Shady Valley Dr - 4530	2859	2	7033	Weak	2058	17	68
386	343243902	3880	10	Shady Valley Dr	Lenox Crst	Childers Rd	325	22	795	4530	Shady Valley Dr - 4530	2859	2	7033	Weak	2058	17	68
385	343253476	3880	15	Shady Valley Dr	Childers Rd	Lenox Vly	242	26	699	4530	Shady Valley Dr - 4530	2859	2	7033	Weak	2058	17	68

City of Brookhaven
Street Inventory and Condition Summary - Sorted by Street Name, Street Number and Block Number

GISID	Segment ID	Street Number	Block Number	Street Name	From Street	To Street	Pavement Length (ft)	Pavement Width (ft)	Pavement Area (yd2)	Agency Functional Class	Owner	Condition Summary									
												Segment Priority	Strength Rating	Condition Rating	Roughness Index (RI)	Surface Distress Index (SDI)	Pavement Condition Index (PCI)	Override PCI	Current PCI	Survey Date	Load Assoc Distresses (LAD)
384	408881859	3880	20	Shady Valley Dr	Lenox Vly	City Limits	1728	22	4225	Local	City	1941	Weak	Good	79	64	69	68	7/4/2013	26	10
3000	343246910	3890	5	Shawnee Ln	Ashwoody Ct	Navajo Trl	659	24	1756	Local	City	946	Moderate	Very Good	76	89	85	84	7/4/2013	9	1
3001	343246479	3890	10	Shawnee Ln	Navajo Trl	Iroquois Path	1088	25	3023	Local	City	706	Moderate	Excellent	83	92	89	88	7/4/2013	4	4
3002	470108911	3890	15	Shawnee Ln	Iroquois Path	Oconee Pass	522	21	1219	Local	City	609	Moderate	Excellent	83	94	91	90	7/4/2013	3	3
2781	442738777	3900	5	Sidestreet	NORTH END	Sidestreet Cir	496	30	1654	Local	City	3174	Moderate	Marginal	60	42	48	47	7/4/2013	41	17
2782	343251235	3900	10	Sidestreet	Sidestreet Cir	Sidestreet Ct	209	24	559	Local	City	2853	Weak	Marginal	67	47	54	52	7/4/2013	43	9
2783	343251232	3900	15	Sidestreet	Sidestreet Ct	Huntington Chase	273	25	759	Local	City	3574	Weak	Marginal	51	37	42	40	7/4/2013	53	9
1815	343251236	3910	5	Sidestreet Cir	Sidestreet	NW END	155	38	656	Local	City	2984	Moderate	Marginal	57	49	51	50	7/4/2013	37	15
1816	343251234	3920	5	Sidestreet Ct	Sidestreet	SE END	185	35	719	Local	City	3583	Moderate	Marginal	51	37	41	40	7/4/2013	45	18
3821	343245717	3930	5	Silver Lake Dr	Lynwood Dr	NORTH END	915	24	2440	Local	City	3496	Moderate	Marginal	58	36	43	42	7/4/2013	48	16
3822	343245716	3930	10	Silver Lake Dr	Windsor Pkwy	Lynwood Dr	365	20	811	Local	City	1732	Moderate	Good	61	77	72	71	7/4/2013	19	4
3162	343245781	3950	5	Skyland Dr	8Th St	Tobey Rd	1963	22	4799	Local	City	2122	Moderate	Good	90	54	66	65	7/4/2013	20	27
3163	343245778	3950	10	Skyland Dr	Tobey Rd	Georgian Ter	376	24	1004	Local	City	1877	Weak	Good	100	55	70	69	7/4/2013	33	12
3164	343245767	3950	15	Skyland Dr	Georgian Ter	Duke Rd	398	22	973	Local	City	2339	Moderate	Fair	71	57	62	61	7/4/2013	27	16
1572	343245765	3950	20	Skyland Dr	Duke Rd	Bragg St	400	23	1022	Local	City	1430	Moderate	Very Good	78	76	77	76	7/4/2013	16	8
3165	367666024	3950	25	Skyland Dr	Bragg St	S Bamby Ln	297	23	758	Local	City	2703	Weak	Fair	80	44	56	55	7/4/2013	44	12
3371	343245759	3950	30	Skyland Dr	S Bamby Ln	Carlton Pl	321	23	820	Local	City	1564	Moderate	Good	82	71	75	74	7/4/2013	16	13
3372	343245622	3950	35	Skyland Dr	Carlton Pl	Dresden Dr	1174	23	3000	Local	City	2020	Moderate	Good	77	63	67	66	7/4/2013	22	15
3373	442752290	3950	40	Skyland Dr	Dresden Dr	Canmont Dr	543	24	1448	Local	City	2419	Moderate	Fair	78	52	61	60	7/4/2013	24	23
1425	422909404	3950	45	Skyland Dr	Canmont Dr	Skyland Trl	803	31	2767	Local	City	1979	Moderate	Good	89	58	68	67	7/4/2013	11	31
1428	343245599	3950	50	Skyland Dr	Skyland Trl	Skyland Ter	108	33	394	Local	City	2923	Moderate	Marginal	91	33	52	51	7/4/2013	42	25
1427	343245598	3950	55	Skyland Dr	Skyland Ter	Skyland Rd	330	34	1246	Local	City	3043	Weak	Marginal	83	35	51	49	7/4/2013	61	5
3374	343284088	3950	60	Skyland Dr	Skyland Rd	Drew Valley Rd	752	35	2925	Local	City	3250	Weak	Marginal	90	26	47	46	7/4/2013	65	9
1426	343284094	3950	65	Skyland Dr	Drew Valley Rd	EAST END	264	35	1027	Local	City	2346	Moderate	Fair	83	52	62	61	7/4/2013	28	21
1472	343245597	3960	5	Skyland Rd	Skyland Way	Skyland Dr	258	34	976	Local	City	2902	Weak	Marginal	73	43	53	52	7/4/2013	49	8
3305	343251692	3960	10	Skyland Rd	Stoland Dr	Skyland Way	399	36	1598	Local	City	2672	Moderate	Fair	79	45	56	55	7/4/2013	38	17
3304	442738816	3960	15	Skyland Rd	Clairmont Rd	Stoland Dr	501	34	1894	Local	City	2360	Moderate	Fair	80	53	62	61	7/4/2013	27	20
1478	343245601	3970	5	Skyland Ter	Skyland Dr	Stoland Dr	528	35	2053	Local	City	3591	Weak	Marginal	63	31	41	40	7/4/2013	54	14
3289	343245596	3980	5	Skyland Trl	Gardenside Ct	Skyland Dr	1350	24	3600	Local	City	2528	Moderate	Fair	80	49	59	58	7/4/2013	34	17
3290	408880161	3980	10	Skyland Trl	Drew Valley Rd	Gardenside Ct	1196	25	3321	Local	City	2057	Moderate	Good	84	58	67	66	7/4/2013	28	14
1484	343284089	3990	5	Skyland Way	Drew Valley Rd	Skyland Rd	611	34	2308	Local	City	3891	Weak	Poor	61	24	36	35	7/4/2013	63	13
2331	343251667	4020	5	Somervale Ct	SOUTH END	Clairmont Way	436	36	1744	Local	City	4173	Moderate	Poor	48	23	32	30	7/4/2013	60	17
5160	470878286	4060	5	Standard Dr	UNKNOWN 1	Pine Grove Ave	139	23	356	Local	City	2319	Weak	Fair	66	61	62	61	7/4/2013	38	1
129	404100266	4060	10	Standard Dr	Lorraine St	UNKNOWN 1	1230	24	3279	Local	City	1405	Moderate	Very Good	75	79	77	77	7/4/2013	11	11

City of Brookhaven
Street Inventory and Condition Summary - Sorted by Street Name, Street Number and Block Number

GISID	Segment ID	Street Number	Block Number	Street Name	From Street	To Street	Pavement Length (ft)	Pavement Width (ft)	Pavement Area (yd2)	Condition Details										
										Pavement Type	IRI Value (mm/m)	Rutting / Transverse Profile	Trans-Long Crk - Linear Crk	Alligator Crk / Divided Slab	Map Crk / Corner Break	Edge Crk / Joint Spall	Distortions / Faulting	Bleeding / Polished Agg	Raveling / Scaling	Patching
384	408881859	3880	20	Shady Valley Dr	Lenox Vly	City Limits	1728	22	4225	Asphalt	2.8	9.3	8.8	9.1	10.0	8.9	9.2	10.0	9.9	10.0
3000	343246910	3890	5	Shawnee Ln	Ashwoody Ct	Navajo Trl	659	24	1756	Asphalt	3.0	10.0	10.0	10.0	10.0	8.6	9.5	10.0	9.8	10.0
3001	343246479	3890	10	Shawnee Ln	Navajo Trl	Iroquois Path	1088	25	3023	Asphalt	2.5	10.0	9.6	9.7	10.0	10.0	9.9	10.0	9.7	10.0
3002	470108911	3890	15	Shawnee Ln	Iroquois Path	Oconee Pass	522	21	1219	Asphalt	3.2	10.0	9.7	10.0	10.0	10.0	9.5	10.0	10.0	10.0
2781	442738777	3900	5	Sidestreet	NORTH END	Sidestreet Cir	496	30	1654	Asphalt	4.8	10.0	8.5	6.6	9.2	9.1	10.0	10.0	10.0	9.7
2782	343251235	3900	10	Sidestreet	Sidestreet Cir	Sidestreet Ct	209	24	559	Asphalt	4.0	10.0	8.8	6.2	10.0	8.9	10.0	10.0	10.0	10.0
2783	343251232	3900	15	Sidestreet	Sidestreet Ct	Huntington Chase	273	25	759	Asphalt	6.2	8.6	9.1	7.3	9.6	7.1	10.0	10.0	10.0	10.0
1815	343251236	3910	5	Sidestreet Cir	Sidestreet	NW END	155	38	656	Asphalt	5.2	10.0	10.0	7.7	7.3	6.9	10.0	10.0	10.0	10.0
1816	343251234	3920	5	Sidestreet Ct	Sidestreet	SE END	185	35	719	Asphalt	6.3	10.0	7.8	7.2	10.0	8.2	9.7	10.0	10.0	9.1
3821	343245717	3930	5	Silver Lake Dr	Lynwood Dr	NORTH END	915	24	2440	Asphalt	5.1	10.0	8.8	6.8	10.0	9.3	9.8	10.0	8.9	8.6
3822	343245716	3930	10	Silver Lake Dr	Windsor Pkwy	Lynwood Dr	365	20	811	Asphalt	4.6	10.0	9.5	9.0	10.0	9.3	9.9	10.0	10.0	9.3
3162	343245781	3950	5	Skyland Dr	8Th St	Tobey Rd	1963	22	4799	Asphalt	2.0	10.0	8.7	8.6	9.1	9.5	9.7	10.0	8.0	9.8
3163	343245778	3950	10	Skyland Dr	Tobey Rd	Georgian Ter	376	24	1004	Asphalt	1.3	10.0	9.3	7.3	10.0	9.7	10.0	10.0	8.9	9.4
3164	343245767	3950	15	Skyland Dr	Georgian Ter	Duke Rd	398	22	973	Asphalt	3.5	9.1	8.9	9.4	10.0	9.1	9.8	10.0	8.7	9.3
1572	343245765	3950	20	Skyland Dr	Duke Rd	Bragg St	400	23	1022	Asphalt	2.8	10.0	9.5	9.4	9.9	9.0	9.6	10.0	9.4	9.5
3165	367666024	3950	25	Skyland Dr	Bragg St	S Bamby Ln	297	23	758	Asphalt	2.7	10.0	9.1	6.2	9.9	9.2	9.6	10.0	9.3	10.0
3371	343245759	3950	30	Skyland Dr	S Bamby Ln	Carlton Pl	321	23	820	Asphalt	2.5	10.0	9.2	9.4	9.5	10.0	8.5	10.0	9.3	10.0
3372	343245622	3950	35	Skyland Dr	Carlton Pl	Dresden Dr	1174	23	3000	Asphalt	3.0	9.7	9.3	9.6	8.6	8.8	9.4	10.0	9.6	9.3
3373	442752290	3950	40	Skyland Dr	Dresden Dr	Canmont Dr	543	24	1448	Asphalt	2.9	9.5	8.8	9.1	8.0	8.4	10.0	9.9	9.5	9.7
1425	422909404	3950	45	Skyland Dr	Canmont Dr	Skyland Trl	803	31	2767	Asphalt	2.1	10.0	8.9	10.0	6.5	8.0	10.0	10.0	9.4	9.8
1428	343245599	3950	50	Skyland Dr	Skyland Trl	Skyland Ter	108	33	394	Asphalt	2.0	10.0	9.0	5.8	7.4	10.0	10.0	10.0	9.5	10.0
1427	343245598	3950	55	Skyland Dr	Skyland Ter	Skyland Rd	330	34	1246	Asphalt	2.5	10.0	9.8	4.0	10.0	10.0	9.9	10.0	9.5	10.0
3374	343284088	3950	60	Skyland Dr	Skyland Rd	Drew Valley Rd	752	35	2925	Asphalt	2.0	10.0	9.1	4.4	10.0	9.2	9.2	10.0	9.7	10.0
1426	343284094	3950	65	Skyland Dr	Drew Valley Rd	EAST END	264	35	1027	Asphalt	2.5	10.0	9.0	10.0	8.2	8.2	10.0	10.0	9.5	7.6
1472	343245597	3960	5	Skyland Rd	Skyland Way	Skyland Dr	258	34	976	Asphalt	3.3	10.0	9.6	6.3	10.0	8.9	9.0	10.0	9.2	10.0
3305	343251692	3960	10	Skyland Rd	Stoland Dr	Skyland Way	399	36	1598	Asphalt	2.8	10.0	9.0	6.7	9.4	8.8	10.0	10.0	9.1	10.0
3304	442738816	3960	15	Skyland Rd	Clairmont Rd	Stoland Dr	501	34	1894	Asphalt	2.7	10.0	7.9	7.8	10.0	9.3	9.7	10.0	9.5	10.0
1478	343245601	3970	5	Skyland Ter	Skyland Dr	Stoland Dr	528	35	2053	Asphalt	4.5	9.2	9.0	6.5	10.0	8.6	9.1	10.0	8.9	10.0
3289	343245596	3980	5	Skyland Trl	Gardenside Ct	Skyland Dr	1350	24	3600	Asphalt	2.7	10.0	9.8	8.0	8.2	9.2	9.2	10.0	8.9	9.4
3290	408880161	3980	10	Skyland Trl	Drew Valley Rd	Gardenside Ct	1196	25	3321	Asphalt	2.4	10.0	9.2	8.1	9.0	9.2	9.5	10.0	9.7	9.7
1484	343284089	3990	5	Skyland Way	Drew Valley Rd	Skyland Rd	611	34	2308	Asphalt	4.6	10.0	9.6	5.1	10.0	7.7	9.5	10.0	8.2	10.0
2331	343251667	4020	5	Somervale Ct	SOUTH END	Clairmont Way	436	36	1744	Asphalt	6.7	9.0	8.6	6.3	10.0	9.4	9.9	10.0	8.9	8.8
5160	470878286	4060	5	Standard Dr	UNKNOWN 1	Pine Grove Ave	139	23	356	Asphalt	4.0	10.0	10.0	7.7	10.0	6.7	10.0	10.0	9.8	10.0
129	404100266	4060	10	Standard Dr	Loraine St	UNKNOWN 1	1230	24	3279	Asphalt	3.2	10.0	8.8	10.0	10.0	8.5	9.5	10.0	9.7	10.0

City of Brookhaven

Street Inventory and Condition Summary - Sorted by Street Name, Street Number and Block Number

GISID	Segment ID	Street Number	Block Number	Street Name	From Street	To Street	Pavement Length (ft)	Pavement Width (ft)	Pavement Area (yd2)	SuperSegment Details								
										SuperSeg ID	SuperSeg Description	SuperSeg Length (ft)	SuperSeg Width (ft)	SuperSeg Area (yd2)	SuperSeg Strength Rating	SuperSeg Priority	SuperSeg LAD	SuperSeg PCI
384	408881859	3880	20	Shady Valley Dr	Lenox Vly	City Limits	1728	22	4225	4530	Shady Valley Dr - 4530	2859	2	7033	Weak	2058	17	68
3000	343246910	3890	5	Shawnee Ln	Ashwoody Ct	Navajo Trl	659	24	1756	4540	Shawnee Ln - 4540	2269	3	5998	Moderate	757	3	87
3001	343246479	3890	10	Shawnee Ln	Navajo Trl	Iroquois Path	1088	25	3023	4540	Shawnee Ln - 4540	2269	3	5998	Moderate	757	3	87
3002	470108911	3890	15	Shawnee Ln	Iroquois Path	Oconee Pass	522	21	1219	4540	Shawnee Ln - 4540	2269	3	5998	Moderate	757	3	87
2781	442738777	3900	5	Sidestreet	NORTH END	Sidestreet Cir	496	30	1654	4550	Sidestreet - 4550	979	3	2971	Moderate	3216	13	46
2782	343251235	3900	10	Sidestreet	Sidestreet Cir	Sidestreet Ct	209	24	559	4550	Sidestreet - 4550	979	3	2971	Moderate	3216	13	46
2783	343251232	3900	15	Sidestreet	Sidestreet Ct	Huntington Chase	273	25	759	4550	Sidestreet - 4550	979	3	2971	Moderate	3216	13	46
1815	343251236	3910	5	Sidestreet Cir	Sidestreet	NW END	155	38	656	4560	Sidestreet Cir - 4560	155	4	656	Moderate	2984	2	50
1816	343251234	3920	5	Sidestreet Ct	Sidestreet	SE END	185	35	719	4570	Sidestreet Ct - 4570	185	4	719	Moderate	3583	3	40
3821	343245717	3930	5	Silver Lake Dr	Lynwood Dr	NORTH END	915	24	2440	4580	Silver Lake Dr - 4580	1280	3	3251	Moderate	3056	13	49
3822	343245716	3930	10	Silver Lake Dr	Windsor Pkwy	Lynwood Dr	365	20	811	4580	Silver Lake Dr - 4580	1280	3	3251	Moderate	3056	13	49
3162	343245781	3950	5	Skyland Dr	8Th St	Tobey Rd	1963	22	4799	4590	Skyland Dr - 4590	4929	3	12376	Moderate	2036	29	66
3163	343245778	3950	10	Skyland Dr	Tobey Rd	Georgian Ter	376	24	1004	4590	Skyland Dr - 4590	4929	3	12376	Moderate	2036	29	66
3164	343245767	3950	15	Skyland Dr	Georgian Ter	Duke Rd	398	22	973	4590	Skyland Dr - 4590	4929	3	12376	Moderate	2036	29	66
1572	343245765	3950	20	Skyland Dr	Duke Rd	Bragg St	400	23	1022	4590	Skyland Dr - 4590	4929	3	12376	Moderate	2036	29	66
3165	367666024	3950	25	Skyland Dr	Bragg St	S Bamby Ln	297	23	758	4590	Skyland Dr - 4590	4929	3	12376	Moderate	2036	29	66
3371	343245759	3950	30	Skyland Dr	S Bamby Ln	Carlton Pl	321	23	820	4590	Skyland Dr - 4590	4929	3	12376	Moderate	2036	29	66
3372	343245622	3950	35	Skyland Dr	Carlton Pl	Dresden Dr	1174	23	3000	4590	Skyland Dr - 4590	4929	3	12376	Moderate	2036	29	66
3373	442752290	3950	40	Skyland Dr	Dresden Dr	Canmont Dr	543	24	1448	4600	Skyland Dr - 4600	2800	4	9806	Moderate	2635	38	56
1425	422909404	3950	45	Skyland Dr	Canmont Dr	Skyland Trl	803	31	2767	4600	Skyland Dr - 4600	2800	4	9806	Moderate	2635	38	56
1428	343245599	3950	50	Skyland Dr	Skyland Trl	Skyland Ter	108	33	394	4600	Skyland Dr - 4600	2800	4	9806	Moderate	2635	38	56
1427	343245598	3950	55	Skyland Dr	Skyland Ter	Skyland Rd	330	34	1246	4600	Skyland Dr - 4600	2800	4	9806	Moderate	2635	38	56
3374	343284088	3950	60	Skyland Dr	Skyland Rd	Drew Valley Rd	752	35	2925	4600	Skyland Dr - 4600	2800	4	9806	Moderate	2635	38	56
1426	343284094	3950	65	Skyland Dr	Drew Valley Rd	EAST END	264	35	1027	4600	Skyland Dr - 4600	2800	4	9806	Moderate	2635	38	56
1472	343245597	3960	5	Skyland Rd	Skyland Way	Skyland Dr	258	34	976	4610	Skyland Rd - 4610	1159	4	4469	Moderate	2590	16	57
3305	343251692	3960	10	Skyland Rd	Stoland Dr	Skyland Way	399	36	1598	4610	Skyland Rd - 4610	1159	4	4469	Moderate	2590	16	57
3304	442738816	3960	15	Skyland Rd	Clairmont Rd	Stoland Dr	501	34	1894	4610	Skyland Rd - 4610	1159	4	4469	Moderate	2590	16	57
1478	343245601	3970	5	Skyland Ter	Skyland Dr	Stoland Dr	528	35	2053	4620	Skyland Ter - 4620	528	4	2053	Weak	3890	11	40
3289	343245596	3980	5	Skyland Trl	Gardenside Ct	Skyland Dr	1350	24	3600	4630	Skyland Trl - 4630	2546	3	6921	Moderate	2302	22	62
3290	408880161	3980	10	Skyland Trl	Drew Valley Rd	Gardenside Ct	1196	25	3321	4630	Skyland Trl - 4630	2546	3	6921	Moderate	2302	22	62
1484	343284089	3990	5	Skyland Way	Drew Valley Rd	Skyland Rd	611	34	2308	4640	Skyland Way - 4640	611	4	2308	Weak	4215	15	35
2331	343251667	4020	5	Somervale Ct	SOUTH END	Clairmont Way	436	36	1744	4650	Somervale Ct - 4650	436	4	1744	Moderate	4173	10	30
5160	470878286	4060	5	Standard Dr	UNKNOWN 1	Pine Grove Ave	139	23	356	4660	Standard Dr - 4660	2830	3	7610	Moderate	1382	7	77
129	404100266	4060	10	Standard Dr	Loraine St	UNKNOWN 1	1230	24	3279	4660	Standard Dr - 4660	2830	3	7610	Moderate	1382	7	77

City of Brookhaven

Street Inventory and Condition Summary - Sorted by Street Name, Street Number and Block Number

GISID	Segment ID	Street Number	Block Number	Street Name	From Street	To Street	Pavement Length (ft)	Pavement Width (ft)	Pavement Area (yd2)	Agency Functional Class	Owner	Condition Summary									
												Segment Priority	Strength Rating	Condition Rating	Roughness Index (RI)	Surface Distress Index (SDI)	Pavement Condition Index (PCI)	Override PCI	Current PCI	Survey Date	Load Assoc Distresses (LAD)
130	343245272	4060	15	Standard Dr	Colonial Dr	Lorraine St	384	23	981	Local	City	1499	Moderate	Very Good	66	80	76	75	7/4/2013	12	8
131	343245274	4060	20	Standard Dr	Thornwell Dr	Colonial Dr	164	29	528	Local	City	1337	Moderate	Very Good	74	80	78	78	7/4/2013	0	20
3820	343245282	4060	25	Standard Dr	Brookhaven Heights Ct	Thornwell Dr	450	24	1200	Local	City	1071	Moderate	Very Good	82	83	83	82	7/4/2013	5	12
3819	343255436	4060	30	Standard Dr	Brookhaven Heights Ct	Brookhaven Heights Ct SW	369	25	1026	Local	City	1502	Moderate	Very Good	74	76	76	75	7/4/2013	6	18
1163	343255437	4060	35	Standard Dr	N Druid Hills Rd	Brookhaven Heights Ct	94	23	241	Local	City	331	Moderate	Excellent	89	98	95	94	7/4/2013	0	2
3370	465684019	4070	5	Star Dr	N Druid Hills Rd	Sylvan Cir	1513	24	4035	Local	City	3451	Weak	Marginal	64	34	44	42	7/4/2013	57	10
3369	343245627	4080	5	Stoland Dr	Canmont Dr	Raven Hill Dr	817	24	2179	Local	City	3031	Weak	Marginal	66	43	51	49	7/4/2013	47	10
1430	343245602	4080	10	Stoland Dr	Raven Hill Dr	Skyland Ter	227	28	707	Local	City	2535	Weak	Fair	74	51	59	58	7/4/2013	39	10
1429	343251699	4080	15	Stoland Dr	Skyland Ter	Skyland Rd	165	34	622	Local	City	3454	Moderate	Marginal	72	30	44	42	7/4/2013	43	27
3437	343246319	4090	5	Stratfield Cir	Stratfield Dr SOUTH	Stratfield Dr NORTH	1523	25	4231	Local	City	3022	Moderate	Marginal	67	43	51	50	7/4/2013	41	17
3365	343246306	4100	5	Stratfield Dr	NW END	Epping Forest Dr	794	31	2735	Local	City	2783	Moderate	Marginal	76	45	55	54	7/4/2013	32	24
3366	343246321	4100	10	Stratfield Dr	Epping Forest Dr	Kadleston Way	730	26	2108	Local	City	2689	Weak	Fair	83	43	56	55	7/4/2013	50	7
1431	343246320	4100	15	Stratfield Dr	Kadleston Way	Stratfield Cir	160	27	481	Local	City	1824	Moderate	Good	82	65	70	70	7/4/2013	10	25
3367	343246316	4100	20	Stratfield Dr	Stratfield Cir NORTH	Stratfield Cir SOUTH	735	25	2042	Local	City	2160	Moderate	Fair	79	58	65	64	7/4/2013	24	18
3368	343246315	4100	25	Stratfield Dr	Stratfield Cir	Ashford Dunwoody Rd	1088	25	3023	Local	City	3287	Weak	Marginal	64	38	47	45	7/4/2013	55	7
3036	343246289	4110	5	Sunderland Cir	Sunderland Ct	Sunderland Way	1285	26	3712	Local	City	2520	Moderate	Fair	74	51	59	58	7/4/2013	33	15
3035	343246290	4110	10	Sunderland Cir	Sunderland Way	Sunderland Ct	1492	26	4310	Local	City	2504	Moderate	Fair	67	55	59	58	7/4/2013	26	19
4784	343246291	4120	5	Sunderland Ct	WEST END	Sunderland Cir	390	26	1128	Local	City	2586	Moderate	Fair	58	58	58	57	7/4/2013	20	22
3016	343246292	4120	10	Sunderland Ct	Sunderland Cir SW	Sunderland Cir	463	25	1287	Local	City	2105	Moderate	Good	77	60	66	65	7/4/2013	23	16
1670	343246293	4120	15	Sunderland Ct	Sunderland Cir	NE END	136	26	394	Local	City	2135	Strong	Good	75	60	65	64	7/4/2013	9	31
2955	424393962	4130	5	Sunderland Way	Sunderland Cir	Sunderland Way @WYE	78	30	261	Local	City	2621	Moderate	Fair	61	56	57	56	7/4/2013	30	14
1706	424393963	4130	10	Sunderland Way	S Johnson Ferry Rd	Sunderland Way @WYE	195	20	434	Local	City	3136	Moderate	Marginal	48	49	49	48	7/4/2013	45	5
2944	424393964	4140	5	Sunderland Way	Sunderland Way @WYE	S Johnson Ferry Rd	215	20	479	Local	City	2797	Moderate	Marginal	49	57	55	53	7/4/2013	35	8
3364	343245343	4150	5	Sunland Dr	Apple Valley Rd	Shadecrest Dr	340	23	870	Local	City	3651	Moderate	Marginal	47	37	40	39	7/4/2013	52	11
3363	343245378	4150	10	Sunland Dr	Shadecrest Dr	Caldwell Rd	521	22	1274	Local	City	2721	Moderate	Fair	73	47	56	55	7/4/2013	38	14
3155	343245798	4170	5	Surrey Ln	Ringle Rd	8Th St	1930	22	4718	Local	City	3356	Moderate	Marginal	57	39	45	44	7/4/2013	49	12
3913	442752275	4180	5	Sylvan Cir	Fernwood Cir	Standard Dr	1621	13	2342	Local	City	3180	Weak	Marginal	55	45	48	47	7/4/2013	47	8
3436	343254407	4180	10	Sylvan Cir	Cartecay Dr	Fernwood Cir	212	22	519	Local	City	2460	Weak	Fair	71	55	60	59	7/4/2013	41	4
1387	343254405	4180	15	Sylvan Cir	Star Dr	Cartecay Dr	354	25	984	Local	City	2159	Moderate	Good	75	60	65	64	7/4/2013	29	11
3435	442739002	4180	20	Sylvan Cir	N Druid Hills Rd	Star Dr	1759	30	5864	Local	City	2199	Moderate	Fair	72	61	64	63	7/4/2013	30	10
4841	343243921	4190	5	Tall Tree Dr	Roxboro Dr	E Roxboro Rd	1071	23	2738	Local	City	1304	Moderate	Very Good	70	83	79	78	7/4/2013	12	5
1164	343245638	4200	5	Tallulah Dr	Osborne Rd	Kendrick Rd	870	22	2126	Local	City	2040	Weak	Good	80	61	67	66	7/4/2013	29	10
3686	343246298	4210	5	Tanbark Ct	SOUTH END	Hampton Hall Dr	298	39	1291	Local	City	3079	Moderate	Marginal	61	45	50	49	7/4/2013	40	15
4413	343246283	4220	5	Telfair Way	S Johnson Ferry Rd	SE END	584	30	1946	Local	City	3637	Weak	Marginal	57	33	41	39	7/4/2013	58	9

City of Brookhaven
Street Inventory and Condition Summary - Sorted by Street Name, Street Number and Block Number

GISID	Segment ID	Street Number	Block Number	Street Name	From Street	To Street	Pavement Length (ft)	Pavement Width (ft)	Pavement Area (yd2)	Condition Details										
										Pavement Type	IRI Value (mm/m)	Rutting / Transverse Profile	Trans-Long Crk - Linear Crk	Alligator Crk / Divided Slab	Map Crk / Corner Break	Edge Crk / Joint Spall	Distortions / Faulting	Bleeding / Polished Agg	Raveling / Scaling	Patching
130	343245272	4060	15	Standard Dr	Colonial Dr	Lorraine St	384	23	981	Asphalt	4.0	10.0	9.0	10.0	10.0	8.3	9.5	10.0	10.0	9.9
131	343245274	4060	20	Standard Dr	Thornwell Dr	Colonial Dr	164	29	528	Asphalt	3.2	10.0	7.7	10.0	10.0	10.0	10.0	10.0	9.7	10.0
3820	343245282	4060	25	Standard Dr	Brookhaven Heights Ct	Thornwell Dr	450	24	1200	Asphalt	2.6	10.0	8.9	9.7	10.0	9.5	10.0	10.0	9.5	10.0
3819	343255436	4060	30	Standard Dr	Brookhaven Heights Ct	Brookhaven Heights Ct SW	369	25	1026	Asphalt	3.2	10.0	8.1	10.0	9.7	9.0	9.9	10.0	9.7	10.0
1163	343255437	4060	35	Standard Dr	N Druid Hills Rd	Brookhaven Heights Ct	94	23	241	Asphalt	3.6	10.0	9.8	10.0	10.0	10.0	10.0	10.0	10.0	10.0
3370	465684019	4070	5	Star Dr	N Druid Hills Rd	Sylvan Cir	1513	24	4035	Asphalt	4.3	9.6	9.3	6.2	10.0	8.6	9.3	10.0	9.2	9.6
3369	343245627	4080	5	Stoland Dr	Canmont Dr	Raven Hill Dr	817	24	2179	Asphalt	4.0	10.0	9.9	7.4	8.6	7.4	8.8	10.0	9.7	10.0
1430	343245602	4080	10	Stoland Dr	Raven Hill Dr	Skyland Ter	227	28	707	Asphalt	3.2	10.0	9.0	7.7	10.0	9.3	9.0	10.0	9.7	9.3
1429	343251699	4080	15	Stoland Dr	Skyland Ter	Skyland Rd	165	34	622	Asphalt	3.4	10.0	8.1	7.6	7.9	9.2	10.0	10.0	10.0	8.0
3437	343246319	4090	5	Stratfield Cir	Stratfield Dr SOUTH	Stratfield Dr NORTH	1523	25	4231	Asphalt	4.0	10.0	8.4	6.9	9.4	8.2	10.0	10.0	10.0	9.9
3365	343246306	4100	5	Stratfield Dr	NW END	Epping Forest Dr	794	31	2735	Asphalt	3.1	10.0	8.4	7.8	9.3	7.9	10.0	10.0	8.7	10.0
3366	343246321	4100	10	Stratfield Dr	Epping Forest Dr	Kadleston Way	730	26	2108	Asphalt	2.5	10.0	9.4	6.1	10.0	7.7	10.0	10.0	9.6	10.0
1431	343246320	4100	15	Stratfield Dr	Kadleston Way	Stratfield Cir	160	27	481	Asphalt	2.6	10.0	8.4	10.0	8.5	7.7	10.0	10.0	9.3	10.0
3367	343246316	4100	20	Stratfield Dr	Stratfield Cir NORTH	Stratfield Cir SOUTH	735	25	2042	Asphalt	2.8	10.0	9.2	8.3	8.2	8.5	10.0	10.0	9.7	10.0
3368	343246315	4100	25	Stratfield Dr	Stratfield Cir	Ashford Dunwoody Rd	1088	25	3023	Asphalt	4.3	9.7	9.2	6.3	10.0	7.7	10.0	10.0	9.9	9.3
3036	343246289	4110	5	Sunderland Cir	Sunderland Ct	Sunderland Way	1285	26	3712	Asphalt	3.2	10.0	9.9	7.7	7.4	8.6	10.0	10.0	10.0	9.4
3035	343246290	4110	10	Sunderland Cir	Sunderland Way	Sunderland Ct	1492	26	4310	Asphalt	3.9	10.0	8.0	8.7	9.8	8.2	9.9	10.0	9.7	9.6
4784	343246291	4120	5	Sunderland Ct	WEST END	Sunderland Cir	390	26	1128	Asphalt	5.2	10.0	9.8	9.5	6.9	8.0	9.2	10.0	9.4	10.0
3016	343246292	4120	10	Sunderland Ct	Sunderland Cir SW	Sunderland Cir	463	25	1287	Asphalt	2.9	10.0	8.5	8.0	9.3	9.3	10.0	10.0	9.9	10.0
1670	343246293	4120	15	Sunderland Ct	Sunderland Cir	NE END	136	26	394	Asphalt	3.1	10.0	6.7	9.1	10.0	10.0	10.0	10.0	9.2	10.0
2955	424393962	4130	5	Sunderland Way	Sunderland Cir	Sunderland Way @WYE	78	30	261	Asphalt	4.7	10.0	8.2	8.0	10.0	7.9	9.9	10.0	10.0	10.0
1706	424393963	4130	10	Sunderland Way	S Johnson Ferry Rd	Sunderland Way @WYE	195	20	434	Asphalt	6.8	10.0	10.0	7.6	9.1	8.6	7.9	10.0	10.0	10.0
2944	424393964	4140	5	Sunderland Way	Sunderland Way @WYE	S Johnson Ferry Rd	215	20	479	Asphalt	6.5	10.0	10.0	7.5	8.6	10.0	9.6	10.0	10.0	9.0
3364	343245343	4150	5	Sunland Dr	Apple Valley Rd	Shadecrest Dr	340	23	870	Asphalt	7.0	8.5	8.8	9.3	10.0	9.3	9.0	10.0	9.7	7.5
3363	343245378	4150	10	Sunland Dr	Shadecrest Dr	Caldwell Rd	521	22	1274	Asphalt	3.3	9.8	9.0	9.2	9.0	7.5	9.5	10.0	9.8	8.4
3155	343245798	4170	5	Surrey Ln	Ringle Rd	8Th St	1930	22	4718	Asphalt	5.2	9.0	9.5	8.2	8.7	8.9	8.9	10.0	9.7	8.9
3913	442752275	4180	5	Sylvan Cir	Fernwood Cir	Standard Dr	1621	13	2342	Asphalt	5.5	10.0	9.1	9.0	10.0	6.9	9.3	10.0	9.8	7.7
3436	343254407	4180	10	Sylvan Cir	Cartecay Dr	Fernwood Cir	212	22	519	Asphalt	3.5	10.0	10.0	6.4	10.0	10.0	10.0	10.0	9.3	9.3
1387	343254405	4180	15	Sylvan Cir	Star Dr	Cartecay Dr	354	25	984	Asphalt	3.2	10.0	9.5	7.4	9.0	10.0	9.6	10.0	9.8	10.0
3435	442739002	4180	20	Sylvan Cir	N Druid Hills Rd	Star Dr	1759	30	5864	Asphalt	3.5	10.0	9.2	8.1	9.9	8.4	9.6	10.0	9.6	9.9
4841	343243921	4190	5	Tall Tree Dr	Roxboro Dr	E Roxboro Rd	1071	23	2738	Asphalt	3.6	10.0	9.8	9.5	10.0	8.6	10.0	10.0	9.4	10.0
1164	343245638	4200	5	Tallulah Dr	Osborne Rd	Kendrick Rd	870	22	2126	Asphalt	2.7	9.4	8.9	9.9	9.8	8.5	9.4	10.0	10.0	8.6
3686	343246298	4210	5	Tanbark Ct	SOUTH END	Hampton Hall Dr	298	39	1291	Asphalt	4.7	10.0	8.1	6.0	10.0	10.0	10.0	10.0	10.0	10.0
4413	343246283	4220	5	Telfair Way	S Johnson Ferry Rd	SE END	584	30	1946	Asphalt	5.3	10.0	9.6	4.7	9.4	9.7	9.9	10.0	9.6	9.6

City of Brookhaven

Street Inventory and Condition Summary - Sorted by Street Name, Street Number and Block Number

GISID	Segment ID	Street Number	Block Number	Street Name	From Street	To Street	Pavement Length (ft)	Pavement Width (ft)	Pavement Area (yd2)	SuperSegment Details								
										SuperSeg ID	SuperSeg Description	SuperSeg Length (ft)	SuperSeg Width (ft)	SuperSeg Area (yd2)	SuperSeg Strength Rating	SuperSeg Priority	SuperSeg LAD	SuperSeg PCI
130	343245272	4060	15	Standard Dr	Colonial Dr	Loraine St	384	23	981	4660	Standard Dr - 4660	2830	3	7610	Moderate	1382	7	77
131	343245274	4060	20	Standard Dr	Thornwell Dr	Colonial Dr	164	29	528	4660	Standard Dr - 4660	2830	3	7610	Moderate	1382	7	77
3820	343245282	4060	25	Standard Dr	Brookhaven Heights Ct	Thornwell Dr	450	24	1200	4660	Standard Dr - 4660	2830	3	7610	Moderate	1382	7	77
3819	343255436	4060	30	Standard Dr	Brookhaven Heights Ct	Brookhaven Heights Ct SW	369	25	1026	4660	Standard Dr - 4660	2830	3	7610	Moderate	1382	7	77
1163	343255437	4060	35	Standard Dr	N Druid Hills Rd	Brookhaven Heights Ct	94	23	241	4660	Standard Dr - 4660	2830	3	7610	Moderate	1382	7	77
3370	465684019	4070	5	Star Dr	N Druid Hills Rd	Sylvan Cir	1513	24	4035	4670	Star Dr - 4670	1513	3	4035	Weak	3739	23	42
3369	343245627	4080	5	Stoland Dr	Canmont Dr	Raven Hill Dr	817	24	2179	4680	Stoland Dr - 4680	1209	3	3508	Weak	3256	16	50
1430	343245602	4080	10	Stoland Dr	Raven Hill Dr	Skyland Ter	227	28	707	4680	Stoland Dr - 4680	1209	3	3508	Weak	3256	16	50
1429	343251699	4080	15	Stoland Dr	Skyland Ter	Skyland Rd	165	34	622	4680	Stoland Dr - 4680	1209	3	3508	Weak	3256	16	50
3437	343246319	4090	5	Stratfield Cir	Stratfield Dr SOUTH	Stratfield Dr NORTH	1523	25	4231	4690	Stratfield Cir - 4690	1523	3	4231	Moderate	3022	17	50
3365	343246306	4100	5	Stratfield Dr	NW END	Epping Forest Dr	794	31	2735	4700	Stratfield Dr - 4700	2419	3	7366	Moderate	2521	25	58
3366	343246321	4100	10	Stratfield Dr	Epping Forest Dr	Kadleston Way	730	26	2108	4700	Stratfield Dr - 4700	2419	3	7366	Moderate	2521	25	58
1431	343246320	4100	15	Stratfield Dr	Kadleston Way	Stratfield Cir	160	27	481	4700	Stratfield Dr - 4700	2419	3	7366	Moderate	2521	25	58
3367	343246316	4100	20	Stratfield Dr	Stratfield Cir NORTH	Stratfield Cir SOUTH	735	25	2042	4700	Stratfield Dr - 4700	2419	3	7366	Moderate	2521	25	58
3368	343246315	4100	25	Stratfield Dr	Stratfield Cir	Ashford Dunwoody Rd	1088	25	3023	4710	Stratfield Dr - 4710	1088	3	3023	Weak	3561	17	45
3036	343246289	4110	5	Sunderland Cir	Sunderland Ct	Sunderland Way	1285	26	3712	4720	Sunderland Cir - 4720	2777	3	8022	Moderate	2511	23	58
3035	343246290	4110	10	Sunderland Cir	Sunderland Way	Sunderland Ct	1492	26	4310	4720	Sunderland Cir - 4720	2777	3	8022	Moderate	2511	23	58
4784	343246291	4120	5	Sunderland Ct	WEST END	Sunderland Cir	390	26	1128	4730	Sunderland Ct - 4730	990	3	2808	Moderate	2302	6	62
3016	343246292	4120	10	Sunderland Ct	Sunderland Cir SW	Sunderland Cir	463	25	1287	4730	Sunderland Ct - 4730	990	3	2808	Moderate	2302	6	62
1670	343246293	4120	15	Sunderland Ct	Sunderland Cir	NE END	136	26	394	4730	Sunderland Ct - 4730	990	3	2808	Moderate	2302	6	62
2955	424393962	4130	5	Sunderland Way	Sunderland Cir	Sunderland Way @WYE	78	30	261	4740	Sunderland Way - 4740	489	2	1174	Moderate	2883	4	52
1706	424393963	4130	10	Sunderland Way	S Johnson Ferry Rd	Sunderland Way @WYE	195	20	434	4740	Sunderland Way - 4740	489	2	1174	Moderate	2883	4	52
2944	424393964	4140	5	Sunderland Way	Sunderland Way @WYE	S Johnson Ferry Rd	215	20	479	4740	Sunderland Way - 4740	489	2	1174	Moderate	2883	4	52
3364	343245343	4150	5	Sunland Dr	Apple Valley Rd	Shadecrest Dr	340	23	870	4750	Sunland Dr - 4750	861	2	2143	Moderate	3098	9	48
3363	343245378	4150	10	Sunland Dr	Shadecrest Dr	Caldwell Rd	521	22	1274	4750	Sunland Dr - 4750	861	2	2143	Moderate	3098	9	48
3155	343245798	4170	5	Surrey Ln	Ringle Rd	8Th St	1930	22	4718	4760	Surrey Ln - 4760	1930	2	4718	Moderate	3356	23	44
3913	442752275	4180	5	Sylvan Cir	Fernwood Cir	Standard Dr	1621	13	2342	4770	Sylvan Cir - 4770	3947	2	9708	Moderate	2446	33	59
3436	343254407	4180	10	Sylvan Cir	Cartecay Dr	Fernwood Cir	212	22	519	4770	Sylvan Cir - 4770	3947	2	9708	Moderate	2446	33	59
1387	343254405	4180	15	Sylvan Cir	Star Dr	Cartecay Dr	354	25	984	4770	Sylvan Cir - 4770	3947	2	9708	Moderate	2446	33	59
3435	442739002	4180	20	Sylvan Cir	N Druid Hills Rd	Star Dr	1759	30	5864	4770	Sylvan Cir - 4770	3947	2	9708	Moderate	2446	33	59
4841	343243921	4190	5	Tall Tree Dr	Roxboro Dr	E Roxboro Rd	1071	23	2738	4780	Tall Tree Dr - 4780	1071	3	2738	Moderate	1304	3	78
1164	343245638	4200	5	Tallulah Dr	Osborne Rd	Kendrick Rd	870	22	2126	4790	Tallulah Dr - 4790	870	2	2126	Weak	2210	6	66
3686	343246298	4210	5	Tanbark Ct	SOUTH END	Hampton Hall Dr	298	39	1291	4800	Tanbark Ct - 4800	298	4	1291	Moderate	3079	5	49
4413	343246283	4220	5	Telfair Way	S Johnson Ferry Rd	SE END	584	30	1946	4810	Telfair Way - 4810	584	3	1946	Weak	3940	11	39

City of Brookhaven

Street Inventory and Condition Summary - Sorted by Street Name, Street Number and Block Number

GISID	Segment ID	Street Number	Block Number	Street Name	From Street	To Street	Pavement Length (ft)	Pavement Width (ft)	Pavement Area (yd2)	Agency Functional Class	Owner	Condition Summary									
												Segment Priority	Strength Rating	Condition Rating	Roughness Index (RI)	Surface Distress Index (SDI)	Pavement Condition Index (PCI)	Override PCI	Current PCI	Survey Date	Load Assoc Distresses (LAD)
1973	343245295	4230	5	Telford Dr	WEST END	Briarwood Hills Dr	172	21	402	Local	City	268	Moderate	Excellent	92	98	96	96	7/4/2013	2	0
1974	343245300	4230	10	Telford Dr	Briarwood Hills Dr	Coosawatee Dr	218	21	509	Local	City	309	Moderate	Excellent	90	99	96	95	7/4/2013	0	1
3362	343245791	4240	5	Templewood Dr	Parkridge Dr	Caldwell Rd	725	25	2014	Local	City	1173	Moderate	Very Good	71	86	81	80	7/4/2013	8	5
4436	343246165	4250	5	Tennyson Pl	Mill Creek Rd	Browning Ln	678	24	1807	Local	City	4010	Moderate	Poor	54	25	34	33	7/4/2013	54	21
4435	343246267	4250	10	Tennyson Pl	Browning Ln	EAST END	583	22	1424	Local	City	4112	Weak	Poor	42	28	33	31	7/4/2013	63	9
3046	343246412	4260	5	The Ascent	W Nancy Creek Dr	NORTH END	730	27	2189	Local	City	1967	Moderate	Good	70	67	68	67	7/4/2013	15	17
1474	424395455	4270	5	Thompson Rd	Dresden Dr	Milowyn Pl	610	25	1695	Local	City	2129	Moderate	Good	69	64	66	65	7/4/2013	28	8
3299	343245544	4270	10	Thompson Rd	Milowyn Pl	Grant Dr	403	24	1075	Local	City	1340	Weak	Very Good	79	78	78	78	7/4/2013	17	5
3300	343281859	4270	15	Thompson Rd	Grant Dr	Bates Ct	398	31	1370	Local	City	1700	Weak	Good	83	67	72	72	7/4/2013	24	8
3301	343281860	4270	20	Thompson Rd	Bates Ct	Fearn Cir	451	30	1505	Local	City	978	Moderate	Very Good	83	85	84	84	7/4/2013	6	9
3302	343245487	4270	25	Thompson Rd	Fearn Cir NW	Fearn Cir SE	337	30	1123	Local	City	2081	Moderate	Good	80	59	66	65	7/4/2013	25	16
3303	343245480	4270	30	Thompson Rd	Fearn Cir	Drew Valley Rd	240	28	747	Local	City	2850	Weak	Marginal	69	46	54	52	7/4/2013	45	9
5159	343245279	4280	5	Thornwell Dr	Standard Dr	Matthews St	628	23	1604	Local	City	1699	Strong	Good	63	77	72	72	7/4/2013	2	22
5158	343254401	4280	10	Thornwell Dr	Matthews St	N Druid Hills Rd	449	22	1097	Local	City	1496	Moderate	Very Good	74	76	76	75	7/4/2013	11	12
3120	470108464	4290	5	Tobey Rd	Ringle Rd	Parkridge Dr	344	26	994	Local	City	503	Moderate	Excellent	86	95	92	92	7/4/2013	0	5
1623	343245776	4290	10	Tobey Rd	Skyland Dr	Ringle Rd	351	27	1054	Local	City	1313	Moderate	Very Good	68	84	79	78	7/4/2013	12	4
3119	343282679	4290	15	Tobey Rd	Clairmont Rd	Skyland Dr	2332	24	6218	Local	City	1352	Moderate	Very Good	76	79	78	77	7/4/2013	16	5
3318	343245572	4300	5	Trentwood Pl	N Thompson Rd	Ashford Rd	1223	26	3533	Local	City	3296	Moderate	Marginal	71	34	46	45	7/4/2013	48	18
1671	343246928	4310	5	Tripple Creek Ct	E Nancy Creek Dr	NW END	479	25	1330	Local	City	4333	Moderate	Poor	48	19	29	28	7/4/2013	47	35
1459	343245751	4320	5	Tryon Pl	SOUTH END	Tryon Rd	784	25	2177	Local	City	3605	Weak	Marginal	59	32	41	40	7/4/2013	59	8
3298	343254346	4330	5	Tryon Rd	Cynthia Dr	Cravenridge Dr	355	28	1104	Local	City	1072	Moderate	Very Good	96	76	83	82	7/4/2013	6	18
3297	343254344	4330	10	Tryon Rd	Pamela Dr	Cynthia Dr	753	26	2176	Local	City	1619	Moderate	Good	83	69	74	73	7/4/2013	10	21
3296	343245756	4330	15	Tryon Rd	Cravenridge Dr	Pamela Dr	1514	27	4541	Local	City	2276	Moderate	Fair	76	57	63	62	7/4/2013	19	25
3295	343245752	4330	20	Tryon Rd	Tryon Pl	Cravenridge Dr	269	25	747	Local	City	2165	Moderate	Fair	70	62	65	64	7/4/2013	14	24
3294	343245753	4330	25	Tryon Rd	Parkridge Dr	Tryon Pl	142	25	395	Local	City	2860	Moderate	Marginal	45	58	54	52	7/4/2013	31	11
2529	343245324	4340	5	Tugaloo Dr	Coosawatee Dr	EAST END	735	24	1959	Local	City	3388	Moderate	Marginal	61	36	45	44	7/4/2013	49	15
3360	343245681	4370	5	Valvedere Dr	Cheshire Way	NORTH END	714	27	2142	Local	City	3466	Moderate	Marginal	57	37	43	42	7/4/2013	50	13
3361	343245445	4370	10	Valvedere Dr	N Thompson Rd	Cheshire Way	926	20	2058	Local	City	3332	Weak	Marginal	65	36	46	44	7/4/2013	52	11
470	404099921	4400	5	Victor Rd	Dunwoody Trl	City Limits	413	23	1056	Local	City	3625	Weak	Marginal	67	28	41	40	7/4/2013	61	11
4738	343251485	4400	10	Victor Rd	Dunwoody Pl	Dunwoody Trl	557	24	1484	Local	City	2689	Moderate	Fair	66	51	56	55	7/4/2013	37	12
471	343253454	4400	15	Victor Rd	Dunwoody Pl	SE END	87	18	174	Local	City	2643	Weak	Fair	65	53	57	56	7/4/2013	46	1
3713	343245705	4410	5	Victoria St	Cates Ave	Osborne Rd	843	20	1873	Local	City	1376	Moderate	Very Good	70	82	78	77	7/4/2013	10	9
3712	343245707	4420	5	Victoria St	Osborne Rd	Mae Ave	581	18	1161	Local	City	1893	Moderate	Good	56	76	69	68	7/4/2013	17	7
2954	343246307	4520	5	Waddeston Way	Cambridge Ct	S Johnson Ferry Rd	203	26	587	Local	City	752	Moderate	Excellent	94	85	88	87	7/4/2013	10	5

City of Brookhaven
Street Inventory and Condition Summary - Sorted by Street Name, Street Number and Block Number

GISID	Segment ID	Street Number	Block Number	Street Name	From Street	To Street	Pavement Length (ft)	Pavement Width (ft)	Pavement Area (yd2)	Condition Details										
										Pavement Type	IRI Value (mm/m)	Rutting / Transverse Profile	Trans-Long Crk - Linear Crk	Alligator Crk / Divided Slab	Map Crk / Corner Break	Edge Crk / Joint Spall	Distortions / Faulting	Bleeding / Polished Agg	Raveling / Scaling	Patching
1973	343245295	4230	5	Telford Dr	WEST END	Briarwood Hills Dr	172	21	402	Asphalt	1.9	10.0	10.0	10.0	10.0	10.0	9.7	10.0	10.0	10.0
1974	343245300	4230	10	Telford Dr	Briarwood Hills Dr	Coosawatee Dr	218	21	509	Asphalt	2.5	10.0	9.9	10.0	10.0	10.0	10.0	10.0	10.0	9.9
3362	343245791	4240	5	Templewood Dr	Parkridge Dr	Caldwell Rd	725	25	2014	Asphalt	3.5	10.0	10.0	9.3	9.1	9.6	10.0	10.0	9.9	10.0
4436	343246165	4250	5	Tennyson Pl	Mill Creek Rd	Browning Ln	678	24	1807	Asphalt	5.7	10.0	8.7	5.5	10.0	9.7	9.8	10.0	8.2	9.2
4435	343246267	4250	10	Tennyson Pl	Browning Ln	EAST END	583	22	1424	Asphalt	8.1	10.0	9.9	6.4	9.1	8.5	8.9	10.0	9.4	8.3
3046	343246412	4260	5	The Ascent	W Nancy Creek Dr	NORTH END	730	27	2189	Asphalt	3.6	10.0	7.8	9.7	10.0	8.9	9.1	10.0	10.0	9.8
1474	424395455	4270	5	Thompson Rd	Dresden Dr	Milowyn Pl	610	25	1695	Asphalt	3.7	10.0	9.3	8.9	9.8	9.0	9.4	10.0	9.7	9.0
3299	343245544	4270	10	Thompson Rd	Milowyn Pl	Grant Dr	403	24	1075	Asphalt	2.8	10.0	9.3	9.1	10.0	9.5	9.2	10.0	10.0	10.0
3300	343281859	4270	15	Thompson Rd	Bates Ct	Bates Ct	398	31	1370	Asphalt	2.5	10.0	9.8	8.5	8.8	9.7	10.0	10.0	10.0	9.0
3301	343281860	4270	20	Thompson Rd	Bates Ct	Fearn Cir	451	30	1505	Asphalt	2.5	10.0	9.9	10.0	8.6	9.5	10.0	10.0	9.9	9.6
3302	343245487	4270	25	Thompson Rd	Fearn Cir NW	Fearn Cir SE	337	30	1123	Asphalt	2.7	10.0	9.7	8.1	7.9	8.8	10.0	10.0	9.7	10.0
3303	343245480	4270	30	Thompson Rd	Fearn Cir	Drew Valley Rd	240	28	747	Asphalt	3.7	10.0	9.1	7.5	10.0	9.3	7.7	10.0	9.7	10.0
5159	343245279	4280	5	Thornwell Dr	Standard Dr	Matthews St	628	23	1604	Asphalt	4.5	10.0	8.4	10.0	10.0	10.0	10.0	10.0	8.4	9.8
5158	343254401	4280	10	Thornwell Dr	Matthews St	N Druid Hills Rd	449	22	1097	Asphalt	3.2	10.0	8.7	10.0	10.0	8.9	9.7	10.0	9.6	9.5
3120	470108464	4290	5	Tobey Rd	Ringle Rd	Parkridge Dr	344	26	994	Asphalt	2.3	10.0	9.7	10.0	10.0	10.0	10.0	10.0	9.6	10.0
1623	343245776	4290	10	Tobey Rd	Skyland Dr	Ringle Rd	351	27	1054	Asphalt	3.8	10.0	9.8	10.0	10.0	9.6	9.1	10.0	9.6	9.4
3119	343282679	4290	15	Tobey Rd	Clairmont Rd	Skyland Dr	2332	24	6218	Asphalt	3.1	10.0	9.6	9.8	10.0	9.2	9.1	10.0	9.8	9.4
3318	343245572	4300	5	Trentwood Pl	N Thompson Rd	Ashford Rd	1223	26	3533	Asphalt	3.5	9.3	10.0	6.8	8.3	10.0	9.2	10.0	8.5	9.4
1671	343246928	4310	5	Tripple Creek Ct	E Nancy Creek Dr	NW END	479	25	1330	Asphalt	6.7	10.0	7.6	6.3	10.0	8.0	10.0	10.0	7.2	10.0
1459	343245751	4320	5	Tryon Pl	SOUTH END	Tryon Rd	784	25	2177	Asphalt	4.9	9.1	9.8	7.8	9.8	9.6	10.0	10.0	9.0	7.5
3298	343254346	4330	5	Tryon Rd	Cynthia Dr	Cravenridge Dr	355	28	1104	Asphalt	1.7	10.0	8.7	9.8	9.7	9.2	10.0	10.0	9.0	10.0
3297	343254344	4330	10	Tryon Rd	Pamela Dr	Cynthia Dr	753	26	2176	Asphalt	2.5	10.0	9.2	9.7	8.9	8.5	9.9	10.0	8.4	10.0
3296	343245756	4330	15	Tryon Rd	Cravenridge Dr	Pamela Dr	1514	27	4541	Asphalt	3.0	10.0	8.9	9.2	8.9	9.2	9.5	10.0	8.2	9.6
3295	343245752	4330	20	Tryon Rd	Tryon Pl	Cravenridge Dr	269	25	747	Asphalt	3.6	10.0	8.7	10.0	7.8	10.0	10.0	10.0	9.7	8.3
3294	343245753	4330	25	Tryon Rd	Parkridge Dr	Tryon Pl	142	25	395	Asphalt	7.5	10.0	10.0	8.0	9.2	9.5	10.0	10.0	8.8	8.9
2529	343245324	4340	5	Tugaloo Dr	Coosawatee Dr	EAST END	735	24	1959	Asphalt	4.6	9.2	8.3	8.7	10.0	9.4	9.9	10.0	9.8	6.9
3360	343245681	4370	5	Valvedere Dr	Cheshire Way	NORTH END	714	27	2142	Asphalt	5.3	9.3	9.2	7.7	9.3	9.0	10.0	10.0	9.6	7.9
3361	343245445	4370	10	Valvedere Dr	N Thompson Rd	Cheshire Way	926	20	2058	Asphalt	4.2	8.9	9.8	7.1	8.7	8.8	10.0	10.0	9.5	9.0
470	404099921	4400	5	Victor Rd	Dunwoody Trl	City Limits	413	23	1056	Asphalt	4.0	10.0	8.6	7.1	10.0	6.9	8.6	10.0	10.0	9.0
4738	343251485	4400	10	Victor Rd	Dunwoody Pl	Dunwoody Trl	557	24	1484	Asphalt	4.0	10.0	8.6	8.8	9.9	9.5	9.3	10.0	10.0	7.8
471	343253454	4400	15	Victor Rd	Dunwoody Pl	SE END	87	18	174	Asphalt	4.2	10.0	9.8	9.2	10.0	7.6	10.0	10.0	10.0	6.7
3713	343245705	4410	5	Victoria St	Cates Ave	Osborne Rd	843	20	1873	Asphalt	3.6	10.0	9.1	10.0	10.0	8.1	9.8	10.0	9.7	10.0
3712	343245707	4420	5	Victoria St	Osborne Rd	Mae Ave	581	18	1161	Asphalt	5.5	9.7	9.2	9.7	10.0	8.8	10.0	10.0	9.8	9.3
2954	343246307	4520	5	Waddeston Way	Cambridge Ct	S Johnson Ferry Rd	203	26	587	Asphalt	1.8	10.0	9.3	10.0	10.0	7.9	10.0	10.0	10.0	10.0

City of Brookhaven

Street Inventory and Condition Summary - Sorted by Street Name, Street Number and Block Number

GISID	Segment ID	Street Number	Block Number	Street Name	From Street	To Street	Pavement Length (ft)	Pavement Width (ft)	Pavement Area (yd2)	SuperSegment Details								
										SuperSeg ID	SuperSeg Description	SuperSeg Length (ft)	SuperSeg Width (ft)	SuperSeg Area (yd2)	SuperSeg Strength Rating	SuperSeg Priority	SuperSeg LAD	SuperSeg PCI
1973	343245295	4230	5	Telford Dr	WEST END	Briarwood Hills Dr	172	21	402	4820	Telford Dr - 4820	391	2	911	Moderate	291	0	95
1974	343245300	4230	10	Telford Dr	Briarwood Hills Dr	Coosawatee Dr	218	21	509	4820	Telford Dr - 4820	391	2	911	Moderate	291	0	95
3362	343245791	4240	5	Templewood Dr	Parkridge Dr	Caldwell Rd	725	25	2014	4830	Templewood Dr - 4830	725	3	2014	Moderate	1173	2	80
4436	343246165	4250	5	Tennyson Pl	Mill Creek Rd	Browning Ln	678	24	1807	4840	Tennyson Pl - 4840	1260	3	3232	Moderate	4055	19	32
4435	343246267	4250	10	Tennyson Pl	Browning Ln	EAST END	583	22	1424	4840	Tennyson Pl - 4840	1260	3	3232	Moderate	4055	19	32
3046	343246412	4260	5	The Ascent	W Nancy Creek Dr	NORTH END	730	27	2189	4850	The Ascent - 4850	730	3	2189	Moderate	1967	3	67
1474	424395455	4270	5	Thompson Rd	Dresden Dr	Milowyn Pl	610	25	1695	4870	Thompson Rd - 4870	2440	3	7515	Moderate	1772	17	70
3299	343245544	4270	10	Thompson Rd	Milowyn Pl	Grant Dr	403	24	1075	4870	Thompson Rd - 4870	2440	3	7515	Moderate	1772	17	70
3300	343281859	4270	15	Thompson Rd	Grant Dr	Bates Ct	398	31	1370	4870	Thompson Rd - 4870	2440	3	7515	Moderate	1772	17	70
3301	343281860	4270	20	Thompson Rd	Bates Ct	Fearn Cir	451	30	1505	4870	Thompson Rd - 4870	2440	3	7515	Moderate	1772	17	70
3302	343245487	4270	25	Thompson Rd	Fearn Cir NW	Fearn Cir SE	337	30	1123	4870	Thompson Rd - 4870	2440	3	7515	Moderate	1772	17	70
3303	343245480	4270	30	Thompson Rd	Fearn Cir	Drew Valley Rd	240	28	747	4870	Thompson Rd - 4870	2440	3	7515	Moderate	1772	17	70
5159	343245279	4280	5	Thornwell Dr	Standard Dr	Matthews St	628	23	1604	4880	Thornwell Dr - 4880	1076	3	2701	Strong	1482	1	73
5158	343254401	4280	10	Thornwell Dr	Matthews St	N Druid Hills Rd	449	22	1097	4880	Thornwell Dr - 4880	1076	3	2701	Strong	1482	1	73
3120	470108464	4290	5	Tobey Rd	Ringle Rd	Parkridge Dr	344	26	994	4890	Tobey Rd - 4890	3027	3	8266	Moderate	1245	11	79
1623	343245776	4290	10	Tobey Rd	Skyland Dr	Ringle Rd	351	27	1054	4890	Tobey Rd - 4890	3027	3	8266	Moderate	1245	11	79
3119	343282679	4290	15	Tobey Rd	Clairmont Rd	Skyland Dr	2332	24	6218	4890	Tobey Rd - 4890	3027	3	8266	Moderate	1245	11	79
3318	343245572	4300	5	Trentwood Pl	N Thompson Rd	Ashford Rd	1223	26	3533	4900	Trentwood Pl - 4900	1223	3	3533	Moderate	3296	17	45
1671	343246928	4310	5	Tripple Creek Ct	E Nancy Creek Dr	NW END	479	25	1330	4910	Tripple Creek Ct - 4910	479	3	1330	Moderate	4333	6	28
1459	343245751	4320	5	Tryon Pl	SOUTH END	Tryon Rd	784	25	2177	4920	Tryon Pl - 4920	784	3	2177	Weak	3905	13	40
3298	343254346	4330	5	Tryon Rd	Cynthia Dr	Cravenridge Dr	355	28	1104	4930	Tryon Rd - 4930	3033	3	8964	Moderate	1984	14	67
3297	343254344	4330	10	Tryon Rd	Pamela Dr	Cynthia Dr	753	26	2176	4930	Tryon Rd - 4930	3033	3	8964	Moderate	1984	14	67
3296	343245756	4330	15	Tryon Rd	Cravenridge Dr	Pamela Dr	1514	27	4541	4930	Tryon Rd - 4930	3033	3	8964	Moderate	1984	14	67
3295	343245752	4330	20	Tryon Rd	Tryon Pl	Cravenridge Dr	269	25	747	4930	Tryon Rd - 4930	3033	3	8964	Moderate	1984	14	67
3294	343245753	4330	25	Tryon Rd	Parkridge Dr	Tryon Pl	142	25	395	4930	Tryon Rd - 4930	3033	3	8964	Moderate	1984	14	67
2529	343245324	4340	5	Tugaloo Dr	Coosawatee Dr	EAST END	735	24	1959	4940	Tugaloo Dr - 4940	735	3	1959	Moderate	3388	10	44
3360	343245681	4370	5	Valvedere Dr	Cheshire Way	NORTH END	714	27	2142	4950	Valvedere Dr - 4950	1640	3	4200	Moderate	3401	22	43
3361	343245445	4370	10	Valvedere Dr	N Thompson Rd	Cheshire Way	926	20	2058	4950	Valvedere Dr - 4950	1640	3	4200	Moderate	3401	22	43
470	404099921	4400	5	Victor Rd	Dunwoody Trl	City Limits	413	23	1056	4960	Victor Rd - 4960	1057	3	2715	Moderate	3050	13	49
4738	343251485	4400	10	Victor Rd	Dunwoody Pl	Dunwoody Trl	557	24	1484	4960	Victor Rd - 4960	1057	3	2715	Moderate	3050	13	49
471	343253454	4400	15	Victor Rd	Dunwoody Pl	SE END	87	18	174	4960	Victor Rd - 4960	1057	3	2715	Moderate	3050	13	49
3713	343245705	4410	5	Victoria St	Cates Ave	Osborne Rd	843	20	1873	4970	Victoria St - 4970	1423	2	3034	Moderate	1574	4	74
3712	343245707	4420	5	Victoria St	Osborne Rd	Mae Ave	581	18	1161	4970	Victoria St - 4970	1423	2	3034	Moderate	1574	4	74
2954	343246307	4520	5	Waddeston Way	Cambridge Ct	S Johnson Ferry Rd	203	26	587	4980	Waddeston Way - 4980	778	4	2821	Weak	2196	9	66

City of Brookhaven

Street Inventory and Condition Summary - Sorted by Street Name, Street Number and Block Number

											Condition Summary											
GISID	Segment ID	Street Number	Block Number	Street Name	From Street	To Street	Pavement Length (ft)	Pavement Width (ft)	Pavement Area (yd2)	Agency Functional Class	Owner	Segment Priority	Strength Rating	Condition Rating	Roughness Index (RI)	Surface Distress Index (SDI)	Pavement Condition Index (PCI)	Override PCI	Current PCI	Survey Date	Load Assoc Distresses (LAD)	Non-Load Distresses (NLAD)
3281	343246302	4520	10	Waddeston Way	Epping Forest Dr	Cambridge Ct	574	35	2234	Local	City	2362	Weak	Fair	90	48	62	61	7/4/2013	37	15	
3798	343246259	4530	5	Warrenhall Ln	Hampton Hall Dr	WEST END	856	22	2093	Local	City	2805	Moderate	Marginal	79	42	54	53	7/4/2013	28	30	
3797	343246261	4530	10	Warrenhall Ln	Hallcrest Dr	Hampton Hall Dr	376	26	1086	Local	City	1711	Moderate	Good	92	62	72	71	7/4/2013	15	22	
3796	343246246	4530	15	Warrenhall Ln	SE END	Hallcrest Dr	431	26	1246	Local	City	2582	Moderate	Fair	64	55	58	57	7/4/2013	25	20	
3140	442738609	4540	5	Watkins Pl	Harts Mill Rd	Flowerland Dr	1426	19	3010	Local	City	2846	Moderate	Marginal	68	47	54	53	7/4/2013	32	21	
3355	343245594	4550	5	Wawona Dr	Cove Cir	Cotswold Dr	910	23	2325	Local	City	2696	Moderate	Fair	67	50	56	55	7/4/2013	27	23	
1434	343245520	4550	10	Wawona Dr	Cotswold Dr	Wawona Ter	443	24	1181	Local	City	1802	Moderate	Good	76	68	71	70	7/4/2013	5	27	
1433	343245518	4550	15	Wawona Dr	Wawona Ter	Drew Valley Rd	493	25	1369	Local	City	1200	Moderate	Very Good	83	79	81	80	7/4/2013	6	14	
3292	343245498	4560	5	Wawona Ter	Cove Cir	Wawona Dr	800	25	2223	Local	City	1091	Moderate	Very Good	75	86	82	82	7/4/2013	12	2	
1388	343245559	4570	5	Wayland Cir	Dresden Dr	Richwood Dr	269	25	748	Local	City	2135	Moderate	Good	55	71	65	64	7/4/2013	20	10	
3434	343245563	4570	10	Wayland Cir	Richwood Dr WEST	Richwood Dr EAST	1715	22	4193	Local	City	3230	Moderate	Marginal	62	40	47	46	7/4/2013	42	18	
1389	343284087	4570	15	Wayland Cir	Richwood Dr	NORTH END	354	26	1022	Local	City	3718	Moderate	Poor	58	30	39	38	7/4/2013	48	22	
2528	423445332	4580	5	Wayside Dr	Coosawattee Dr	Briarwood Rd	1438	23	3674	Local	City	2930	Moderate	Marginal	58	49	52	51	7/4/2013	30	21	
3661	343859223	4470	5	West Brookhaven Dr	W Brookhaven Dr WEST @ WYE	Brookhaven Dr	317	26	917	Local	City	2972	Moderate	Marginal	79	38	52	50	7/4/2013	31	31	
3655	416040852	4480	5	West Brookhaven Dr	CITY LIMITS	W Brookhaven Dr	1190	24	3172	Local	City	3622	Weak	Marginal	71	26	41	40	7/4/2013	63	10	
3660	442739917	4480	10	West Brookhaven Dr WEST	W Brookhaven Dr	Brookhaven Dr	306	32	1087	Local	City	2395	Weak	Fair	82	51	61	60	7/4/2013	43	6	
1701	343246523	4490	5	West Candlerlake Ct	WEST END	Candler Lake West	232	25	645	Local	City	3527	Moderate	Marginal	51	38	42	41	7/4/2013	41	21	
4768	442752698	4500	5	West Nancy Creek Ct	WEST END	W Nancy Creek Ct	965	22	2359	Local	City	2412	Strong	Fair	65	59	61	60	7/4/2013	0	41	
440	343246286	4510	5	West Nancy Creek Dr	Chelsea Cres	SW END	296	25	823	Local	City	2493	Moderate	Fair	72	53	59	58	7/4/2013	27	19	
4763	343246393	4510	10	West Nancy Creek Dr	Oxford Cres	Chelsea Cres	1009	26	2914	Local	City	2056	Moderate	Good	86	57	67	66	7/4/2013	28	15	
4762	343246396	4510	15	West Nancy Creek Dr	Old Johnson Ferry Rd	Oxford Cres	343	24	913	Local	City	1847	Moderate	Good	77	67	70	69	7/4/2013	14	20	
4761	343246397	4510	20	West Nancy Creek Dr	Brooklawn Rd	Old Johnson Ferry Rd	537	27	1611	Local	City	2091	Moderate	Good	82	58	66	65	7/4/2013	23	19	
441	343246410	4510	25	West Nancy Creek Dr	The Ascent	Brooklawn Rd	1230	28	3826	Local	City	2533	Moderate	Fair	75	51	59	58	7/4/2013	35	14	
2950	343246418	4510	30	West Nancy Creek Dr	Parkcrest Dr	The Ascent	499	26	1441	Local	City	2833	Moderate	Marginal	74	44	54	53	7/4/2013	33	23	
2949	343246419	4510	35	West Nancy Creek Dr	Ashford Dunwoody Rd	Parkcrest Dr	928	24	2475	Local	City	3621	Weak	Marginal	64	30	41	40	7/4/2013	56	14	
1702	343246425	4510	40	West Nancy Creek Dr	Brenton Way	Ashford Dunwoody Rd	491	25	1365	Local	City	1782	Moderate	Good	89	62	71	70	7/4/2013	14	24	
2948	343246427	4510	45	West Nancy Creek Dr	Edenton Ct	Brenton Way	552	27	1655	Local	City	3011	Weak	Marginal	87	34	51	50	7/4/2013	45	21	
1703	470107523	4510	50	West Nancy Creek Dr	Saint Clair Ct	Edenton Ct	486	25	1350	Local	City	2734	Moderate	Fair	87	40	56	54	7/4/2013	36	24	
1704	408858050	4510	55	West Nancy Creek Dr	Chesson Ct	Saint Clair Ct	368	28	1144	Local	City	2997	Weak	Marginal	86	34	51	50	7/4/2013	50	16	
2947	343246521	4510	60	West Nancy Creek Dr	Candler Lake West	Chesson Ct	292	28	909	Local	City	1518	Moderate	Very Good	88	69	75	75	7/4/2013	12	18	
1705	343246522	4510	65	West Nancy Creek Dr	Candler Lake East	Candler Lake West	1774	29	5716	Local	City	3064	Moderate	Marginal	72	39	50	49	7/4/2013	44	16	
2946	343282673	4510	70	West Nancy Creek Dr	Bonnington Ct	Candler Lake East	639	27	1918	Local	City	2815	Weak	Marginal	79	42	54	53	7/4/2013	42	15	
3220	343282671	4510	75	West Nancy Creek Dr	Battleford Ct	Bonnington Ct	524	26	1513	Local	City	2166	Strong	Fair	72	61	65	64	7/4/2013	10	29	
3219	343282665	4510	80	West Nancy Creek Dr	Barkston Ct	Battleford Ct	368	25	1022	Local	City	3175	Moderate	Marginal	55	45	48	47	7/4/2013	37	18	

City of Brookhaven
Street Inventory and Condition Summary - Sorted by Street Name, Street Number and Block Number

GISID	Segment ID	Street Number	Block Number	Street Name	From Street	To Street	Pavement Length (ft)	Pavement Width (ft)	Pavement Area (yd2)	Condition Details										
										Pavement Type	IRI Value (mm/m)	Rutting / Transverse Profile	Trans-Long Crk - Linear Crk	Alligator Crk / Divided Slab	Map Crk / Corner Break	Edge Crk / Joint Spall	Distortions / Faulting	Bleeding / Polished Agg	Raveling / Scaling	Patching
3281	343246302	4520	10	Waddeston Way	Epping Forest Dr	Cambridge Ct	574	35	2234	Asphalt	2.0	10.0	8.1	7.7	10.0	7.7	9.5	10.0	10.0	10.0
3798	343246259	4530	5	Warrenhall Ln	Hampton Hall Dr	WEST END	856	22	2093	Asphalt	2.8	10.0	10.0	8.4	4.8	8.3	9.9	10.0	9.8	9.5
3797	343246261	4530	10	Warrenhall Ln	Hallcrest Dr	Hampton Hall Dr	376	26	1086	Asphalt	1.9	10.0	9.9	9.7	6.2	7.4	10.0	10.0	9.8	9.9
3796	343246246	4530	15	Warrenhall Ln	SE END	Hallcrest Dr	431	26	1246	Asphalt	4.2	10.0	9.9	9.1	6.6	7.0	9.7	10.0	9.8	10.0
3140	442738609	4540	5	Watkins Pl	Harts Mill Rd	Flowerland Dr	1426	19	3010	Asphalt	3.8	9.6	8.0	8.7	10.0	9.3	8.7	10.0	9.1	9.6
3355	343245594	4550	5	Wawona Dr	Cove Cir	Cotswold Dr	910	23	2325	Asphalt	3.9	10.0	9.4	8.4	7.3	9.6	9.4	10.0	9.4	9.4
1434	343245520	4550	10	Wawona Dr	Cotswold Dr	Wawona Ter	443	24	1181	Asphalt	3.0	10.0	9.1	10.0	7.1	8.8	10.0	10.0	9.3	10.0
1433	343245518	4550	15	Wawona Dr	Wawona Ter	Drew Valley Rd	493	25	1369	Asphalt	2.5	10.0	9.3	9.4	8.6	10.0	10.0	10.0	9.8	10.0
3292	343245498	4560	5	Wawona Dr	Cove Cir	Wawona Dr	800	25	2223	Asphalt	3.1	10.0	10.0	10.0	10.0	10.0	9.2	10.0	9.7	9.2
1388	343245559	4570	5	Wayland Cir	Dresden Dr	Richwood Dr	269	25	748	Asphalt	5.6	8.7	10.0	10.0	8.3	10.0	9.0	10.0	10.0	10.0
3434	343245563	4570	10	Wayland Cir	Richwood Dr WEST	Richwood Dr EAST	1715	22	4193	Asphalt	4.5	9.3	9.3	7.5	9.1	8.9	9.5	10.0	8.6	9.8
1389	343284087	4570	15	Wayland Cir	Richwood Dr	NORTH END	354	26	1022	Asphalt	5.1	9.3	8.8	6.4	9.6	9.4	9.9	10.0	8.1	9.8
2528	423445332	4580	5	Wayside Dr	Coosawattee Dr	Briarwood Rd	1438	23	3674	Asphalt	5.1	10.0	7.7	8.6	9.8	8.8	9.4	10.0	9.8	9.3
3661	343859223	4470	5	West Brookhaven Dr	W Brookhaven Dr WEST @ WYE	Brookhaven Dr	317	26	917	Asphalt	2.8	8.5	8.8	10.0	10.0	7.6	9.2	10.0	6.1	10.0
3655	416040852	4480	5	West Brookhaven Dr	CITY LIMITS	W Brookhaven Dr	1190	24	3172	Asphalt	3.5	8.5	9.1	6.6	9.7	8.8	9.3	10.0	9.8	9.4
3660	442739917	4480	10	West Brookhaven Dr WEST	W Brookhaven Dr	Brookhaven Dr	306	32	1087	Asphalt	2.6	8.7	9.5	7.3	10.0	9.0	10.0	10.0	9.7	10.0
1701	343246523	4490	5	West Candlerlake Ct	WEST END	Candler Lake West	232	25	645	Asphalt	6.2	10.0	7.9	8.0	10.0	9.3	10.0	10.0	9.2	7.8
4768	442752698	4500	5	West Nancy Creek Ct	WEST END	W Nancy Creek Ct	965	22	2359	Asphalt	4.2	10.0	4.8	10.0	10.0	10.0	10.0	10.0	10.0	10.0
440	343246286	4510	5	West Nancy Creek Dr	Chelsea Cres	SW END	296	25	823	Asphalt	3.4	10.0	9.4	10.0	7.3	8.5	7.2	10.0	10.0	9.9
4763	343246393	4510	10	West Nancy Creek Dr	Oxford Cres	Chelsea Cres	1009	26	2914	Asphalt	2.3	10.0	9.2	9.5	8.5	8.4	7.9	10.0	10.0	9.9
4762	343246396	4510	15	West Nancy Creek Dr	Old Johnson Ferry Rd	Oxford Cres	343	24	913	Asphalt	3.0	10.0	9.7	9.5	6.9	8.1	10.0	10.0	10.0	10.0
4761	343246397	4510	20	West Nancy Creek Dr	Brooklawn Rd	Old Johnson Ferry Rd	537	27	1611	Asphalt	2.5	10.0	9.4	9.0	7.4	8.2	10.0	10.0	10.0	9.5
441	343246410	4510	25	West Nancy Creek Dr	The Ascent	Brooklawn Rd	1230	28	3826	Asphalt	3.1	10.0	9.5	8.5	8.1	8.2	9.5	10.0	10.0	9.0
2950	343246418	4510	30	West Nancy Creek Dr	Parkcrest Dr	The Ascent	499	26	1441	Asphalt	3.3	10.0	9.1	7.5	7.3	9.0	10.0	10.0	9.9	9.6
2949	343246419	4510	35	West Nancy Creek Dr	Ashford Dunwoody Rd	Parkcrest Dr	928	24	2475	Asphalt	4.3	9.6	9.1	6.7	9.2	8.7	9.5	10.0	9.5	8.7
1702	343246425	4510	40	West Nancy Creek Dr	Brenton Way	Ashford Dunwoody Rd	491	25	1365	Asphalt	2.1	9.4	9.3	9.5	7.3	9.5	9.9	10.0	9.4	10.0
2948	343246427	4510	45	West Nancy Creek Dr	Edenton Ct	Brenton Way	552	27	1655	Asphalt	2.2	10.0	8.4	5.9	8.6	9.1	10.0	10.0	9.8	10.0
1703	470107523	4510	50	West Nancy Creek Dr	Saint Clair Ct	Edenton Ct	486	25	1350	Asphalt	2.2	10.0	9.5	7.4	7.5	7.9	10.0	10.0	8.8	10.0
1704	408858050	4510	55	West Nancy Creek Dr	Chesson Ct	Saint Clair Ct	368	28	1144	Asphalt	2.3	10.0	9.8	5.6	7.8	8.6	10.0	10.0	9.6	10.0
2947	343246521	4510	60	West Nancy Creek Dr	Candler Lake West	Chesson Ct	292	28	909	Asphalt	2.2	10.0	9.5	9.1	7.7	9.3	10.0	10.0	9.7	10.0
1705	343246522	4510	65	West Nancy Creek Dr	Candler Lake East	Candler Lake West	1774	29	5716	Asphalt	3.4	9.2	9.5	7.3	7.9	9.1	10.0	10.0	9.8	9.3
2946	343282673	4510	70	West Nancy Creek Dr	Bonnington Ct	Candler Lake East	639	27	1918	Asphalt	2.8	10.0	9.8	7.1	8.7	9.5	10.0	10.0	8.8	8.6
3220	343282671	4510	75	West Nancy Creek Dr	Battleford Ct	Bonnington Ct	524	26	1513	Asphalt	3.4	10.0	9.3	9.8	7.5	9.4	10.0	10.0	8.3	9.3
3219	343282665	4510	80	West Nancy Creek Dr	Barkston Ct	Battleford Ct	368	25	1022	Asphalt	5.6	10.0	9.8	10.0	7.5	8.9	9.6	10.0	9.4	6.4

City of Brookhaven

Street Inventory and Condition Summary - Sorted by Street Name, Street Number and Block Number

GISID	Segment ID	Street Number	Block Number	Street Name	From Street	To Street	Pavement Length (ft)	Pavement Width (ft)	Pavement Area (yd2)	SuperSegment Details								
										SuperSeg ID	SuperSeg Description	SuperSeg Length (ft)	SuperSeg Width (ft)	SuperSeg Area (yd2)	SuperSeg Strength Rating	SuperSeg Priority	SuperSeg LAD	SuperSeg PCI
3281	343246302	4520	10	Waddeston Way	Epping Forest Dr	Cambridge Ct	574	35	2234	4980	Waddeston Way - 4980	778	4	2821	Weak	2196	9	66
3798	343246259	4530	5	Warrenhall Ln	Hampton Hall Dr	WEST END	856	22	2093	4990	Warrenhall Ln - 4990	1663	3	4425	Moderate	2474	11	59
3797	343246261	4530	10	Warrenhall Ln	Hallcrest Dr	Hampton Hall Dr	376	26	1086	4990	Warrenhall Ln - 4990	1663	3	4425	Moderate	2474	11	59
3796	343246246	4530	15	Warrenhall Ln	SE END	Hallcrest Dr	431	26	1246	4990	Warrenhall Ln - 4990	1663	3	4425	Moderate	2474	11	59
3140	442738609	4540	5	Watkins Pl	Harts Mill Rd	Flowerland Dr	1426	19	3010	5000	Watkins Pl - 5000	1426	2	3010	Moderate	2846	10	53
3355	343245594	4550	5	Wawona Dr	Cove Cir	Cotswold Dr	910	23	2325	5010	Wawona Dr - 5010	1846	3	4876	Moderate	2059	8	66
1434	343245520	4550	10	Wawona Dr	Cotswold Dr	Wawona Ter	443	24	1181	5010	Wawona Dr - 5010	1846	3	4876	Moderate	2059	8	66
1433	343245518	4550	15	Wawona Dr	Wawona Ter	Drew Valley Rd	493	25	1369	5010	Wawona Dr - 5010	1846	3	4876	Moderate	2059	8	66
3292	343245498	4560	5	Wawona Dr	Cove Cir	Wawona Dr	800	25	2223	5020	Wawona Ter - 5020	800	3	2223	Moderate	1091	3	82
1388	343245599	4570	5	Wayland Cir	Dresden Dr	Richwood Dr	269	25	748	5030	Wayland Cir - 5030	2338	3	5963	Moderate	3176	24	47
3434	343245563	4570	10	Wayland Cir	Richwood Dr WEST	Richwood Dr EAST	1715	22	4193	5030	Wayland Cir - 5030	2338	3	5963	Moderate	3176	24	47
1389	343284087	4570	15	Wayland Cir	Richwood Dr	NORTH END	354	26	1022	5030	Wayland Cir - 5030	2338	3	5963	Moderate	3176	24	47
2528	423445332	4580	5	Wayside Dr	Coosawattee Dr	Briarwood Rd	1438	23	3674	5040	Wayside Dr - 5040	1438	3	3674	Moderate	2930	11	51
3661	343859223	4470	5	West Brookhaven Dr	W Brookhaven Dr WEST @ WYE	Brookhaven Dr	317	26	917	1680	West Brookhaven Dr - 1680	1507	3	4089	Weak	3766	23	42
3655	416040852	4480	5	West Brookhaven Dr	CITY LIMITS	W Brookhaven Dr	1190	24	3172	1680	West Brookhaven Dr - 1680	1507	3	4089	Weak	3766	23	42
3660	442739917	4480	10	West Brookhaven Dr WEST	W Brookhaven Dr	Brookhaven Dr	306	32	1087	1690	West Brookhaven Dr WEST - 1690	306	4	1087	Weak	2595	5	60
1701	343246523	4490	5	West Candlerlake Ct	WEST END	Candler Lake West	232	25	645	2030	West Candlerlake Ct - 2030	232	3	645	Moderate	3527	3	41
4768	442752698	4500	5	West Nancy Creek Ct	WEST END	W Nancy Creek Ct	965	22	2359	3830	West Nancy Creek Ct - 3830	965	2	2359	Strong	2211	0	60
440	343246286	4510	5	West Nancy Creek Dr	Chelsea Cres	SW END	296	25	823	3850	West Nancy Creek Dr - 3850	1648	3	4651	Moderate	2092	12	65
4763	343246393	4510	10	West Nancy Creek Dr	Oxford Cres	Chelsea Cres	1009	26	2914	3850	West Nancy Creek Dr - 3850	1648	3	4651	Moderate	2092	12	65
4762	343246396	4510	15	West Nancy Creek Dr	Old Johnson Ferry Rd	Oxford Cres	343	24	913	3850	West Nancy Creek Dr - 3850	1648	3	4651	Moderate	2092	12	65
4761	343246397	4510	20	West Nancy Creek Dr	Brooklawn Rd	Old Johnson Ferry Rd	537	27	1611	3860	West Nancy Creek Dr - 3860	3194	3	9353	Moderate	2791	36	53
441	343246410	4510	25	West Nancy Creek Dr	The Ascent	Brooklawn Rd	1230	28	3826	3860	West Nancy Creek Dr - 3860	3194	3	9353	Moderate	2791	36	53
2950	343246418	4510	30	West Nancy Creek Dr	Parkcrest Dr	The Ascent	499	26	1441	3860	West Nancy Creek Dr - 3860	3194	3	9353	Moderate	2791	36	53
2949	343246419	4510	35	West Nancy Creek Dr	Ashford Dunwoody Rd	Parkcrest Dr	928	24	2475	3860	West Nancy Creek Dr - 3860	3194	3	9353	Moderate	2791	36	53
1702	343246425	4510	40	West Nancy Creek Dr	Brenton Way	Ashford Dunwoody Rd	491	25	1365	3870	West Nancy Creek Dr - 3870	6157	3	18433	Moderate	2730	67	55
2948	343246427	4510	45	West Nancy Creek Dr	Edenton Ct	Brenton Way	552	27	1655	3870	West Nancy Creek Dr - 3870	6157	3	18433	Moderate	2730	67	55
1703	470107523	4510	50	West Nancy Creek Dr	Saint Clair Ct	Edenton Ct	486	25	1350	3870	West Nancy Creek Dr - 3870	6157	3	18433	Moderate	2730	67	55
1704	408858050	4510	55	West Nancy Creek Dr	Chesson Ct	Saint Clair Ct	368	28	1144	3870	West Nancy Creek Dr - 3870	6157	3	18433	Moderate	2730	67	55
2947	343246521	4510	60	West Nancy Creek Dr	Candler Lake West	Chesson Ct	292	28	909	3870	West Nancy Creek Dr - 3870	6157	3	18433	Moderate	2730	67	55
1705	343246522	4510	65	West Nancy Creek Dr	Candler Lake East	Candler Lake West	1774	29	5716	3870	West Nancy Creek Dr - 3870	6157	3	18433	Moderate	2730	67	55
2946	343282673	4510	70	West Nancy Creek Dr	Bonnington Ct	Candler Lake East	639	27	1918	3870	West Nancy Creek Dr - 3870	6157	3	18433	Moderate	2730	67	55
3220	343282671	4510	75	West Nancy Creek Dr	Battleford Ct	Bonnington Ct	524	26	1513	3870	West Nancy Creek Dr - 3870	6157	3	18433	Moderate	2730	67	55
3219	343282665	4510	80	West Nancy Creek Dr	Barkston Ct	Battleford Ct	368	25	1022	3870	West Nancy Creek Dr - 3870	6157	3	18433	Moderate	2730	67	55

City of Brookhaven

Street Inventory and Condition Summary - Sorted by Street Name, Street Number and Block Number

GISID	Segment ID	Street Number	Block Number	Street Name	From Street	To Street	Pavement Length (ft)	Pavement Width (ft)	Pavement Area (yd2)	Agency Functional Class	Owner	Condition Summary									
												Segment Priority	Strength Rating	Condition Rating	Roughness Index (RI)	Surface Distress Index (SDI)	Pavement Condition Index (PCI)	Override PCI	Current PCI	Survey Date	Load Assoc Distresses (LAD)
3218	343246541	4510	85	West Nancy Creek Dr	Ashentree Dr	Barkston Ct	662	25	1840	Local	City	2702	Moderate	Fair	73	48	56	55	7/4/2013	39	14
1435	343245409	4600	5	Wilford Dr	Green Meadows Ln	Dogwood Ter	449	23	1148	Local	City	3068	Weak	Marginal	74	39	50	49	7/4/2013	52	9
1436	343245410	4600	10	Wilford Dr	Dogwood Ter	Camille Dr	547	23	1398	Local	City	3619	Moderate	Marginal	70	26	41	40	7/4/2013	54	20
2304	343245500	4610	5	Wilmont Dr	WEST END	Clairmont Rd	1086	25	3016	Local	City	3301	Moderate	Marginal	45	47	46	45	7/4/2013	45	8
3723	408880253	4620	5	Wimberly Rd	Mabry Rd	Osborne Rd	1285	24	3427	Local	City	2486	Moderate	Fair	68	55	60	59	7/4/2013	28	17
2665	343246537	4630	5	Winchester Trl	Remington Rd	Chamblee Dunwoody Rd	1338	25	3718	Local	City	2964	Moderate	Marginal	72	42	52	51	7/4/2013	39	19
3326	442732580	4640	5	Winding Ln	Ashford Rd	Redding Way	2457	25	6826	Local	City	1518	Moderate	Very Good	83	72	75	75	7/4/2013	14	14
3327	424395458	4640	10	Winding Ln	Dresden Dr	Redding Way	1045	27	3136	Local	City	1657	Moderate	Good	77	71	73	72	7/4/2013	16	13
3908	470878228	4670	5	Windsor Lake Cv	Windsor Lake Dr	EAST END	277	35	1076	Local	City	1793	Strong	Good	62	75	71	70	7/4/2013	3	22
3816	470878229	4680	5	Windsor Lake Dr	Windsor Lake Cv	EAST END	995	28	3097	Local	City	2059	Moderate	Good	62	69	67	66	7/4/2013	23	9
3817	470878230	4680	10	Windsor Lake Dr	Windsor Pkwy	Windsor Lake Cv	1165	24	3106	Local	City	1318	Moderate	Very Good	70	83	79	78	7/4/2013	6	11
1174	470878221	4690	5	Windsor Pkwy	Windsor Lake Dr	CITY LIMITS	137	23	350	Collector	City	3351	Moderate	Marginal	77	30	45	44	7/4/2013	49	22
3790	470878220	4690	10	Windsor Pkwy	Mabry Rd	Windsor Lake Dr	655	23	1675	Collector	City	3974	Moderate	Poor	65	20	35	34	7/4/2013	49	30
3789	343244021	4690	15	Windsor Pkwy	Cates Ave	Mabry Rd	191	23	489	Collector	City	2090	Moderate	Good	71	64	66	65	7/4/2013	17	19
1175	343245702	4690	20	Windsor Pkwy	Osborne Rd	Cates Ave	1010	24	2693	Collector	City	2147	Moderate	Good	95	51	65	64	7/4/2013	23	26
1176	343245700	4690	25	Windsor Pkwy	Dickson St	Osborne Rd	599	23	1532	Collector	City	2961	Moderate	Marginal	73	42	52	51	7/4/2013	42	16
1177	343245711	4690	30	Windsor Pkwy	Hillview Ave	Dickson St	237	24	631	Collector	City	3035	Moderate	Marginal	74	39	51	49	7/4/2013	38	23
1133	343245712	4690	35	Windsor Pkwy	Silver Lake Dr	Hillview Ave	292	24	779	Collector	City	2622	Moderate	Fair	92	41	57	56	7/4/2013	38	22
1134	343245713	4690	40	Windsor Pkwy	Hermance Dr	Silver Lake Dr	227	23	579	Collector	City	2565	Moderate	Fair	84	46	58	57	7/4/2013	35	19
3325	343245715	4690	45	Windsor Pkwy	Woodrow Way	Hermance Dr	650	22	1590	Collector	City	2579	Weak	Fair	96	40	58	57	7/4/2013	38	22
3324	343245729	4690	50	Windsor Pkwy	Le Conte Ave	Woodrow Way	339	22	829	Collector	City	2062	Moderate	Good	69	66	67	66	7/4/2013	18	16
3323	343245727	4690	55	Windsor Pkwy	Saybrook Dr	Le Conte Ave	473	24	1261	Collector	City	1985	Moderate	Good	77	63	68	67	7/4/2013	15	22
3322	433329886	4690	60	Windsor Pkwy	Saybrook Dr	Lanier Dr	977	24	2605	Collector	City	2618	Moderate	Fair	78	48	57	56	7/4/2013	31	21
1458	433329887	4690	65	Windsor Pkwy	Lanier Dr WEST	Lanier Dr EAST	41	26	120	Collector	City	2378	Strong	Fair	49	68	61	60	7/4/2013	6	26
3321	433329855	4690	70	Windsor Pkwy	Ashford Dunwoody Rd	Lanier Dr	800	26	2311	Collector	City	2065	Moderate	Good	75	63	67	66	7/4/2013	12	25
4783	408880355	4710	5	Wood Valley Ct	S Johnson Ferry Rd	NORTH END	833	28	2592	Local	City	3449	Moderate	Marginal	62	35	44	43	7/4/2013	43	22
3679	343246239	4730	5	Woodrow Way	Breton Ct	Chambord Way	363	25	1007	Local	City	3516	Weak	Marginal	60	34	43	41	7/4/2013	60	6
3680	343246230	4730	10	Woodrow Way	Chambord Way	Breton Cir	1336	26	3859	Local	City	2777	Moderate	Marginal	73	46	55	54	7/4/2013	28	26
3681	343246232	4730	15	Woodrow Way	Breton Cir	Inman Dr	369	27	1108	Local	City	2716	Weak	Fair	83	43	56	55	7/4/2013	45	12
3280	343246233	4730	20	Woodrow Way	Inman Dr	Frontenac Ct	1094	24	2917	Local	City	2712	Moderate	Fair	82	43	56	55	7/4/2013	37	20
1487	343245718	4730	25	Woodrow Way	Frontenac Ct	Windsor Pkwy	394	25	1096	Local	City	2363	Moderate	Fair	84	51	62	61	7/4/2013	23	27
1486	343245725	4730	30	Woodrow Way	Windsor Pkwy	Lanier Dr	2266	29	7303	Local	City	3686	Moderate	Poor	57	31	40	39	7/4/2013	53	16
4938	443674431	4740	5	Woods Cir	CITY LIMITS	Pine Ridge Rd	387	23	988	Local	City	2415	Moderate	Fair	67	58	61	60	7/4/2013	33	9
331	443674429	4740	10	Woods Cir	Pine Ridge Rd	E Roxboro Rd	425	24	1132	Local	City	1613	Moderate	Good	69	76	74	73	7/4/2013	10	14

City of Brookhaven
Street Inventory and Condition Summary - Sorted by Street Name, Street Number and Block Number

GISID	Segment ID	Street Number	Block Number	Street Name	From Street	To Street	Pavement Length (ft)	Pavement Width (ft)	Pavement Area (yd2)	Condition Details										
										Pavement Type	IRI Value (mm/m)	Rutting / Transverse Profile	Trans-Long Crk - Linear Crk	Alligator Crk / Divided Slab	Map Crk / Corner Break	Edge Crk / Joint Spall	Distortions / Faulting	Bleeding / Polished Agg	Raveling / Scaling	Patching
3218	343246541	4510	85	West Nancy Creek Dr	Ashintree Dr	Barkston Ct	662	25	1840	Asphalt	3.4	10.0	9.9	8.2	7.8	7.9	9.7	10.0	9.9	8.9
1435	343245409	4600	5	Wilford Dr	Green Meadows Ln	Dogwood Ter	449	23	1148	Asphalt	3.2	10.0	8.9	6.2	10.0	9.4	10.0	10.0	9.9	8.6
1436	343245410	4600	10	Wilford Dr	Dogwood Ter	Camille Dr	547	23	1398	Asphalt	3.6	10.0	8.4	6.4	10.0	9.2	9.5	10.0	8.7	8.6
2304	343245500	4610	5	Wilmont Dr	WEST END	Clairmont Rd	1086	25	3016	Asphalt	7.4	9.6	9.5	8.6	9.2	7.7	9.1	10.0	9.9	8.7
3723	408880253	4620	5	Wimberly Rd	Mabry Rd	Osborne Rd	1285	24	3427	Asphalt	3.8	9.0	7.9	9.4	10.0	10.0	9.3	10.0	10.0	9.1
2665	343246537	4630	5	Winchester Trl	Remington Rd	Chamblee Dunwoody Rd	1338	25	3718	Asphalt	3.4	10.0	8.4	7.4	8.9	9.3	9.0	10.0	9.9	9.7
3326	442732580	4640	5	Winding Ln	Ashford Rd	Redding Way	2457	25	6826	Asphalt	2.5	10.0	9.9	9.8	8.0	8.4	9.4	10.0	9.7	9.8
3327	424395458	4640	10	Winding Ln	Dresden Dr	Redding Way	1045	27	3136	Asphalt	3.0	10.0	9.8	9.4	9.1	9.0	9.3	10.0	8.9	10.0
3908	470878228	4670	5	Windsor Lake Cv	Windsor Lake Dr	EAST END	277	35	1076	Asphalt	4.6	10.0	7.3	9.7	10.0	10.0	10.0	10.0	10.0	10.0
3816	470878229	4680	5	Windsor Lake Dr	Windsor Lake Cv	EAST END	995	28	3097	Asphalt	4.5	9.0	9.0	8.8	10.0	9.7	10.0	10.0	9.8	10.0
3817	470878230	4680	10	Windsor Lake Dr	Windsor Pkwy	Windsor Lake Cv	1165	24	3106	Asphalt	3.6	10.0	8.7	9.7	10.0	9.7	10.0	10.0	10.0	9.8
1174	470878221	4690	5	Windsor Pkwy	Windsor Lake Dr	CITY LIMITS	137	23	350	Asphalt	2.9	10.0	8.0	5.1	10.0	10.0	10.0	10.0	8.9	10.0
3790	470878220	4690	10	Windsor Pkwy	Mabry Rd	Windsor Lake Dr	655	23	1675	Asphalt	4.1	9.2	8.3	6.7	9.9	8.6	10.0	10.0	7.0	9.7
3789	343244021	4690	15	Windsor Pkwy	Cates Ave	Mabry Rd	191	23	489	Asphalt	3.6	10.0	9.3	10.0	7.5	9.6	10.0	10.0	10.0	8.1
1175	343245702	4690	20	Windsor Pkwy	Osborne Rd	Cates Ave	1010	24	2693	Asphalt	1.8	10.0	8.4	8.6	8.5	9.6	10.0	10.0	9.0	9.2
1176	343245700	4690	25	Windsor Pkwy	Dickson St	Osborne Rd	599	23	1532	Asphalt	3.3	10.0	9.3	6.9	9.6	9.1	9.3	10.0	8.5	9.8
1177	343245711	4690	30	Windsor Pkwy	Hillview Ave	Dickson St	237	24	631	Asphalt	3.2	10.0	9.1	7.6	10.0	8.1	10.0	10.0	7.1	9.3
1133	343245712	4690	35	Windsor Pkwy	Silver Lake Dr	Hillview Ave	292	24	779	Asphalt	2.0	10.0	8.6	7.3	10.0	8.7	10.0	10.0	8.0	9.4
1134	343245713	4690	40	Windsor Pkwy	Hermance Dr	Silver Lake Dr	227	23	579	Asphalt	2.5	10.0	9.1	7.5	10.0	9.6	9.5	10.0	7.8	9.4
3325	343245715	4690	45	Windsor Pkwy	Woodrow Way	Hermance Dr	650	22	1590	Asphalt	1.7	10.0	8.4	7.0	10.0	8.7	9.7	10.0	8.2	10.0
3324	343245729	4690	50	Windsor Pkwy	Le Conte Ave	Woodrow Way	339	22	829	Asphalt	3.7	10.0	9.1	9.4	8.3	10.0	10.0	10.0	10.0	8.5
3323	343245727	4690	55	Windsor Pkwy	Saybrook Dr	Le Conte Ave	473	24	1261	Asphalt	2.9	10.0	9.0	10.0	7.5	9.2	10.0	10.0	10.0	8.6
3322	433329886	4690	60	Windsor Pkwy	Saybrook Dr	Lanier Dr	977	24	2605	Asphalt	2.9	10.0	8.8	8.8	8.7	8.5	9.9	10.0	9.2	8.5
1458	433329887	4690	65	Windsor Pkwy	Lanier Dr WEST	Lanier Dr EAST	41	26	120	Asphalt	6.6	10.0	6.7	10.0	10.0	8.7	10.0	10.0	10.0	10.0
3321	433329855	4690	70	Windsor Pkwy	Ashford Dunwoody Rd	Lanier Dr	800	26	2311	Asphalt	3.2	10.0	8.2	9.1	8.5	9.2	10.0	10.0	9.6	10.0
4783	408880355	4710	5	Wood Valley Ct	S Johnson Ferry Rd	NORTH END	833	28	2592	Asphalt	4.5	10.0	8.7	7.5	8.1	8.3	9.8	10.0	9.7	8.8
3679	343246239	4730	5	Woodrow Way	Breton Ct	Chambord Way	363	25	1007	Asphalt	4.8	10.0	9.5	7.2	10.0	9.0	9.3	10.0	9.7	7.2
3680	343246230	4730	10	Woodrow Way	Chambord Way	Breton Cir	1336	26	3859	Asphalt	3.3	10.0	7.5	8.4	9.8	8.9	9.7	10.0	9.1	9.3
3681	343246232	4730	15	Woodrow Way	Breton Cir	Inman Dr	369	27	1108	Asphalt	2.5	10.0	8.7	6.6	9.9	7.5	10.0	10.0	9.7	10.0
3280	343246233	4730	20	Woodrow Way	Inman Dr	Frontenac Ct	1094	24	2917	Asphalt	2.6	10.0	8.6	7.3	9.9	8.5	9.5	10.0	8.6	10.0
1487	343245718	4730	25	Woodrow Way	Frontenac Ct	Windsor Pkwy	394	25	1096	Asphalt	2.4	10.0	8.0	8.5	8.5	8.2	10.0	10.0	9.5	10.0
1486	343245725	4730	30	Woodrow Way	Windsor Pkwy	Lanier Dr	2266	29	7303	Asphalt	5.3	9.3	8.8	7.3	10.0	8.4	9.4	10.0	8.8	9.0
4938	443674431	4740	5	Woods Cir	CITY LIMITS	Pine Ridge Rd	387	23	988	Asphalt	4.0	10.0	9.4	8.2	9.3	8.1	9.0	10.0	9.9	10.0
331	443674429	4740	10	Woods Cir	Pine Ridge Rd	E Roxboro Rd	425	24	1132	Asphalt	3.7	10.0	8.5	10.0	9.6	8.4	9.6	10.0	10.0	10.0

City of Brookhaven

Street Inventory and Condition Summary - Sorted by Street Name, Street Number and Block Number

GISID	Segment ID	Street Number	Block Number	Street Name	From Street	To Street	Pavement Length (ft)	Pavement Width (ft)	Pavement Area (yd2)	SuperSegment Details								
										SuperSeg ID	SuperSeg Description	SuperSeg Length (ft)	SuperSeg Width (ft)	SuperSeg Area (yd2)	SuperSeg Strength Rating	SuperSeg Priority	SuperSeg LAD	SuperSeg PCI
3218	343246541	4510	85	West Nancy Creek Dr	Ashentree Dr	Barkston Ct	662	25	1840	3870	West Nancy Creek Dr - 3870	6157	3	18433	Moderate	2730	67	55
1435	343245409	4600	5	Wilford Dr	Green Meadows Ln	Dogwood Ter	449	23	1148	5050	Wilford Dr - 5050	996	3	2546	Moderate	3371	14	44
1436	343245410	4600	10	Wilford Dr	Dogwood Ter	Camille Dr	547	23	1398	5050	Wilford Dr - 5050	996	3	2546	Moderate	3371	14	44
2304	343245500	4610	5	Wilmont Dr	WEST END	Clairmont Rd	1086	25	3016	5060	Wilmont Dr - 5060	1086	3	3016	Moderate	3301	14	45
3723	408880253	4620	5	Wimberly Rd	Mabry Rd	Osborne Rd	1285	24	3427	5070	Wimberly Rd - 5070	1285	3	3427	Moderate	2486	10	59
2665	343246537	4630	5	Winchester Trl	Remington Rd	Chamblee Dunwoody Rd	1338	25	3718	5080	Winchester Trl - 5080	1338	3	3718	Moderate	2964	15	51
3326	442732580	4640	5	Winding Ln	Ashford Rd	Redding Way	2457	25	6826	5090	Winding Ln - 5090	3503	3	9962	Moderate	1562	15	74
3327	424395458	4640	10	Winding Ln	Dresden Dr	Redding Way	1045	27	3136	5090	Winding Ln - 5090	3503	3	9962	Moderate	1562	15	74
3908	470878228	4670	5	Windsor Lake Cv	Windsor Lake Dr	EAST END	277	35	1076	5100	Windsor Lake Cv - 5100	277	4	1076	Strong	1644	0	70
3816	470878229	4680	5	Windsor Lake Dr	Windsor Lake Cv	EAST END	995	28	3097	5110	Windsor Lake Dr - 5110	2160	3	6203	Moderate	1688	9	72
3817	470878230	4680	10	Windsor Lake Dr	Windsor Pkwy	Windsor Lake Cv	1165	24	3106	5110	Windsor Lake Dr - 5110	2160	3	6203	Moderate	1688	9	72
1174	470878221	4690	5	Windsor Pkwy	Windsor Lake Dr	CITY LIMITS	137	23	350	5120	Windsor Pkwy - 5120	3348	3	8727	Moderate	3760	31	53
3790	470878220	4690	10	Windsor Pkwy	Mabry Rd	Windsor Lake Dr	655	23	1675	5120	Windsor Pkwy - 5120	3348	3	8727	Moderate	3760	31	53
3789	343244021	4690	15	Windsor Pkwy	Cates Ave	Mabry Rd	191	23	489	5120	Windsor Pkwy - 5120	3348	3	8727	Moderate	3760	31	53
1175	343245702	4690	20	Windsor Pkwy	Osborne Rd	Cates Ave	1010	24	2693	5120	Windsor Pkwy - 5120	3348	3	8727	Moderate	3760	31	53
1176	343245700	4690	25	Windsor Pkwy	Dickson St	Osborne Rd	599	23	1532	5120	Windsor Pkwy - 5120	3348	3	8727	Moderate	3760	31	53
1177	343245711	4690	30	Windsor Pkwy	Hillview Ave	Dickson St	237	24	631	5120	Windsor Pkwy - 5120	3348	3	8727	Moderate	3760	31	53
1133	343245712	4690	35	Windsor Pkwy	Silver Lake Dr	Hillview Ave	292	24	779	5120	Windsor Pkwy - 5120	3348	3	8727	Moderate	3760	31	53
1134	343245713	4690	40	Windsor Pkwy	Hermance Dr	Silver Lake Dr	227	23	579	5120	Windsor Pkwy - 5120	3348	3	8727	Moderate	3760	31	53
3325	343245715	4690	45	Windsor Pkwy	Woodrow Way	Hermance Dr	650	22	1590	5130	Windsor Pkwy - 5130	3280	3	8714	Moderate	3089	20	61
3324	343245729	4690	50	Windsor Pkwy	Le Conte Ave	Woodrow Way	339	22	829	5130	Windsor Pkwy - 5130	3280	3	8714	Moderate	3089	20	61
3323	343245727	4690	55	Windsor Pkwy	Saybrook Dr	Le Conte Ave	473	24	1261	5130	Windsor Pkwy - 5130	3280	3	8714	Moderate	3089	20	61
3322	433329886	4690	60	Windsor Pkwy	Saybrook Dr	Lanier Dr	977	24	2605	5130	Windsor Pkwy - 5130	3280	3	8714	Moderate	3089	20	61
1458	433329887	4690	65	Windsor Pkwy	Lanier Dr WEST	Lanier Dr EAST	41	26	120	5130	Windsor Pkwy - 5130	3280	3	8714	Moderate	3089	20	61
3321	433329855	4690	70	Windsor Pkwy	Ashford Dunwoody Rd	Lanier Dr	800	26	2311	5130	Windsor Pkwy - 5130	3280	3	8714	Moderate	3089	20	61
4783	408880355	4710	5	Wood Valley Ct	S Johnson Ferry Rd	NORTH END	833	28	2592	5140	Wood Valley Ct - 5140	833	3	2592	Moderate	3449	11	43
3679	343246239	4730	5	Woodrow Way	Breton Ct	Chambord Way	363	25	1007	5150	Woodrow Way - 5150	3556	3	9987	Moderate	2780	35	54
3680	343246230	4730	10	Woodrow Way	Chambord Way	Breton Cir	1336	26	3859	5150	Woodrow Way - 5150	3556	3	9987	Moderate	2780	35	54
3681	343246232	4730	15	Woodrow Way	Breton Cir	Inman Dr	369	27	1108	5150	Woodrow Way - 5150	3556	3	9987	Moderate	2780	35	54
3280	343246233	4730	20	Woodrow Way	Inman Dr	Frontenac Ct	1094	24	2917	5150	Woodrow Way - 5150	3556	3	9987	Moderate	2780	35	54
1487	343245718	4730	25	Woodrow Way	Frontenac Ct	Windsor Pkwy	394	25	1096	5150	Woodrow Way - 5150	3556	3	9987	Moderate	2780	35	54
1486	343245725	4730	30	Woodrow Way	Windsor Pkwy	Lanier Dr	2266	29	7303	5160	Woodrow Way - 5160	2266	3	7303	Moderate	3686	39	39
4938	443674431	4740	5	Woods Cir	CITY LIMITS	Pine Ridge Rd	387	23	988	5170	Woods Cir - 5170	811	3	2121	Moderate	1987	4	67
331	443674429	4740	10	Woods Cir	Pine Ridge Rd	E Roxboro Rd	425	24	1132	5170	Woods Cir - 5170	811	3	2121	Moderate	1987	4	67

City of Brookhaven

Street Inventory and Condition Summary - Sorted by Street Name, Street Number and Block Number

GISID	Segment ID	Street Number	Block Number	Street Name	From Street	To Street	Pavement Length (ft)	Pavement Width (ft)	Pavement Area (yd2)	Agency Functional Class	Owner	Condition Summary									
												Segment Priority	Strength Rating	Condition Rating	Roughness Index (RI)	Surface Distress Index (SDI)	Pavement Condition Index (PCI)	Override PCI	Current PCI	Survey Date	Load Assoc Distresses (LAD)
4736	343243905	4760	5	Woodsdale Rd	Goodwin Rd	Roxboro Dr	678	21	1581	Local	City	3244	Moderate	Marginal	50	46	47	46	7/4/2013	34	20
4735	416040787	4760	10	Woodsdale Rd	CITY LIMITS	Roxboro Dr	432	28	1345	Local	City	2244	Moderate	Fair	48	71	64	63	7/4/2013	21	8
3034	343246368	4770	5	Woodstream Cir	Bubbling Creek Rd	Donaldson Dr	1346	25	3740	Local	City	1816	Moderate	Good	64	74	70	70	7/4/2013	11	15
1479	343245443	4780	5	Woody Trl	Green Meadows Ln	SE END	291	27	872	Local	City	4438	Weak	Poor	57	12	27	26	7/4/2013	78	10
323	413509777	4790	5	Wright Ave	E Roxboro Rd	N Druid Hills Rd	800	21	1866	Local	City	1487	Moderate	Very Good	77	75	76	75	7/4/2013	16	9
1256	343246294	4800	5	Wycherly Ct	Ragley Hall Rd	SE END	195	37	800	Local	City	3761	Moderate	Poor	39	38	39	37	7/4/2013	46	16
2759	343246769	4810	5	Wyndale Ct	WEST END	Chamblee Dunwoody Rd	718	23	1834	Local	City	3664	Weak	Marginal	57	32	40	39	7/4/2013	56	12
3815	343246274	4820	5	Wynnton Dr	Kennington Ct	Hampton Hall Dr	1095	24	2919	Local	City	1492	Weak	Very Good	85	71	76	75	7/4/2013	26	2
10021		5180	5	Ashford Park	Caldwell Rd	North End	407	24	1086	Local	City Parks	2172	Moderate	Fair	50	72	65	64	7/4/2013	25	3
10024		5200	5	Blackburn Park Parking Lot	Woods Dr	North End	241	24	642	Local	City Parks	4873	Moderate	Very Poor	29	15	19	19	7/4/2013	57	28
10022		5280	5	Blackburn Park Parking Lot	S Johnson Ferry Rd	North End	338	24	901	Local	City Parks	4641	Weak	Very Poor	44	13	24	23	7/4/2013	75	11
1661	408880343	390	5	Blair Cir	Donaldson Dr	Roberts Way	266	24	710	Local	City Parks	3928	Moderate	Poor	44	32	36	35	7/4/2013	57	12
10005		5040	5	Briarwood Park	Briarwood Way	Pine Cone Ln	392	16	698	Local	City Parks	3662	Weak	Marginal	65	28	40	39	7/4/2013	64	7
10017		5060	5	Briarwood Park Parking Lot	Pine Cone Ln	North End	373	24	995	Local	City Parks	3949	Moderate	Poor	52	27	35	34	7/4/2013	46	26
10018		5140	5	Brookhaven Park	Osborne Rd	Brookhaven Park	941	22	2300	Local	City Parks	4689	Weak	Very Poor	40	14	23	22	7/4/2013	83	3
10036		5170	5	Brookhaven Park	Brookhaven Park	West End	586	15	976	Local	City Parks	3024	Strong	Marginal	45	54	51	50	7/4/2013	24	23
10019		5150	5	Brookhaven Park Parking Lot	Brookhaven Park	Brookhaven Park	381	24	1015	Local	City Parks	4669	Moderate	Very Poor	25	22	23	22	7/4/2013	67	11
10020		5160	5	Brookhaven Park Parking Lot	Brookhaven Park	Brookhaven Park	158	24	422	Local	City Parks	4235	Weak	Poor	50	21	30	29	7/4/2013	66	14
3916	445259042	1530	5	Devine Cir	WEST END	Osborne Rd	337	24	899	Local	City Parks	1975	Weak	Good	76	64	68	67	7/4/2013	27	9
10029		5220	5	Murphy Candler Park	North End	Nancy Creek Dr	184	24	492	Local	City Parks	1760	Moderate	Good	64	75	71	71	7/4/2013	12	13
10026		5220	10	Murphy Candler Park	Nancy Creek Dr	South End	736	24	1962	Local	City Parks	2434	Moderate	Fair	45	68	60	59	7/4/2013	22	10
10027		5220	15	Murphy Candler Park	Murphy Candler Park	East End	359	16	638	Local	City Parks	3062	Moderate	Marginal	41	54	50	49	7/4/2013	36	10
10028		5220	20	Murphy Candler Park	Murphy Candler Park	Murphy Candler Park	202	24	537	Local	City Parks	3318	Strong	Marginal	25	56	46	45	7/4/2013	28	16
10030		5230	5	Murphy Candler Park Parking Lot	W Nancy Creek Dr	North End	297	24	791	Local	City Parks	4067	Moderate	Poor	47	27	33	32	7/4/2013	55	18
10031		5240	5	Murphy Candler Park Parking Lot	Candler Lake West	Candler Lake West	334	24	891	Local	City Parks	1923	Moderate	Good	58	74	69	68	7/4/2013	22	4
10032		5250	5	Murphy Candler Park Parking Lot	Candler Lake West	East End	309	24	825	Local	City Parks	2929	Moderate	Marginal	52	53	52	51	7/4/2013	30	17
10033		5250	10	Murphy Candler Park Parking Lot	Murphy Candler Park	North End	245	24	654	Local	City Parks	3105	Moderate	Marginal	55	47	49	48	7/4/2013	34	19
10025		5210	5	Nancy Creek Trail Access	Ashford Dunwoody Rd	East End	196	12	261	Local	City Parks	4406	Moderate	Poor	23	30	27	27	7/4/2013	58	12
10006		5050	5	Pine Cone Ln	Briarwood Rd	Briarwood Park	697	24	1858	Local	City Parks	3512	Moderate	Marginal	52	38	43	41	7/4/2013	45	17
10007		5050	10	Pine Cone Ln	Briarwood Park	Pine Cone Ln	272	20	604	Local	City Parks	3175	Moderate	Marginal	51	47	48	47	7/4/2013	27	26
10023		5190	5	Roberts Way Parking Lot	Blair Cir	South End	390	24	1041	Local	City Parks	4803	Moderate	Very Poor	35	14	21	20	7/4/2013	68	19
10035		5270	5	Skyland Canmont Park	Skyland Dr	West End	114	24	303	Local	City Parks	3205	Moderate	Marginal	41	51	48	47	7/4/2013	29	21
3403	442738937	4750	5	Woods Dr	Wise Way	Ashford Dunwoody Rd	1251	45	6255	Local	City Parks	3962	Moderate	Poor	49	28	35	34	7/4/2013	45	27
3404	442738936	4750	10	Woods Dr	Ashford Dunwoody Rd	Wise Way	704	45	3522	Local	City Parks	3162	Strong	Marginal	51	47	48	47	7/4/2013	26	27

City of Brookhaven
Street Inventory and Condition Summary - Sorted by Street Name, Street Number and Block Number

GISID	Segment ID	Street Number	Block Number	Street Name	From Street	To Street	Pavement Length (ft)	Pavement Width (ft)	Pavement Area (yd2)	Condition Details										
										Pavement Type	IRI Value (mm/m)	Rutting / Transverse Profile	Trans-Long Crk - Linear Crk	Alligator Crk / Divided Slab	Map Crk / Corner Break	Edge Crk / Joint Spall	Distortions / Faulting	Bleeding / Polished Agg	Raveling / Scaling	Patching
4736	343243905	4760	5	Woodsdale Rd	Goodwin Rd	Roxboro Dr	678	21	1581	Asphalt	6.5	10.0	9.7	8.9	6.9	8.6	9.2	10.0	10.0	8.6
4735	416040787	4760	10	Woodsdale Rd	CITY LIMITS	Roxboro Dr	432	28	1345	Asphalt	7.8	9.2	9.6	10.0	10.0	8.3	9.3	10.0	9.1	10.0
3034	343246368	4770	5	Woodstream Cir	Bubbling Creek Rd	Donaldson Dr	1346	25	3740	Asphalt	4.3	10.0	8.7	10.0	9.4	9.2	9.0	10.0	9.7	10.0
1479	343245443	4780	5	Woody Trl	Green Meadows Ln	SE END	291	27	872	Asphalt	5.3	8.4	9.1	5.7	10.0	8.0	10.0	10.0	9.5	8.7
323	413509777	4790	5	Wright Ave	E Roxboro Rd	N Druid Hills Rd	800	21	1866	Asphalt	3.0	10.0	9.0	9.4	10.0	8.1	9.9	10.0	9.9	10.0
1256	343246294	4800	5	Wycherly Ct	Ragley Hall Rd	SE END	195	37	800	Asphalt	8.7	10.0	8.8	7.3	10.0	8.7	10.0	10.0	8.9	8.4
2759	343246769	4810	5	Wyndale Ct	WEST END	Chamblee Dunwoody Rd	718	23	1834	Asphalt	5.2	9.1	8.6	7.3	10.0	8.1	10.0	10.0	9.9	8.4
3815	343246274	4820	5	Wynnton Dr	Kennington Ct	Hampton Hall Dr	1095	24	2919	Asphalt	2.3	7.5	9.7	10.0	10.0	9.5	10.0	10.0	9.9	10.0
10021		5180	5	Ashford Park	Caldwell Rd	North End	407	24	1086	Asphalt	6.5	7.4	10.0	10.0	10.0	10.0	10.0	10.0	9.4	10.0
10024		5200	5	Blackburn Park Parking Lot	Woods Dr	North End	241	24	642	Asphalt	11.7	8.8	8.1	5.5	10.0	10.0	10.0	10.0	7.6	10.0
10022		5280	5	Blackburn Park Parking Lot	S Johnson Ferry Rd	North End	338	24	901	Asphalt	7.6	7.6	9.4	7.4	9.3	6.4	8.9	10.0	9.6	9.6
1661	408880343	390	5	Blair Cir	Donaldson Dr	Roberts Way	266	24	710	Asphalt	7.6	10.0	9.5	8.4	10.0	8.4	9.5	10.0	8.6	6.2
10005		5040	5	Briarwood Park	Briarwood Way	Pine Cone Ln	392	16	698	Asphalt	4.2	10.0	9.4	5.0	10.0	7.8	10.0	10.0	9.5	9.4
10017		5060	5	Briarwood Park Parking Lot	Pine Cone Ln	North End	373	24	995	Asphalt	6.1	9.0	8.0	7.5	8.5	8.3	9.8	10.0	9.6	9.8
10018		5140	5	Brookhaven Park	Osborne Rd	Brookhaven Park	941	22	2300	Asphalt	8.6	7.8	10.0	4.9	10.0	9.9	9.1	10.0	9.5	9.4
10036		5170	5	Brookhaven Park	Brookhaven Park	West End	586	15	976	Asphalt	7.4	9.7	9.2	8.7	8.6	9.1	9.4	10.0	8.5	10.0
10019		5150	5	Brookhaven Park Parking Lot	Brookhaven Park	Brookhaven Park	381	24	1015	Asphalt	13.0	8.1	9.6	5.7	10.0	9.8	9.2	10.0	8.6	10.0
10020		5160	5	Brookhaven Park Parking Lot	Brookhaven Park	Brookhaven Park	158	24	422	Asphalt	6.3	7.9	10.0	6.1	10.0	10.0	9.1	10.0	7.5	10.0
3916	445259042	1530	5	Devine Cir	WEST END	Osborne Rd	337	24	899	Asphalt	3.1	10.0	8.9	7.5	10.0	9.6	10.0	10.0	10.0	10.0
10029		5220	5	Murphy Candler Park	North End	Nancy Creek Dr	184	24	492	Asphalt	4.2	10.0	9.2	10.0	10.0	9.7	10.0	10.0	8.8	8.6
10026		5220	10	Murphy Candler Park	Nancy Creek Dr	South End	736	24	1962	Asphalt	7.3	10.0	9.2	8.1	10.0	9.4	10.0	10.0	9.4	10.0
10027		5220	15	Murphy Candler Park	Murphy Candler Park	East End	359	16	638	Asphalt	8.2	9.1	9.2	7.9	10.0	10.0	9.1	10.0	9.3	10.0
10028		5220	20	Murphy Candler Park	Murphy Candler Park	Murphy Candler Park	202	24	537	Asphalt	13.2	10.0	8.0	7.2	10.0	10.0	10.0	10.0	10.0	10.0
10030		5230	5	Murphy Candler Park Parking Lot	W Nancy Creek Dr	North End	297	24	791	Asphalt	7.0	8.3	9.3	8.9	8.2	10.0	9.0	10.0	9.5	7.4
10031		5240	5	Murphy Candler Park Parking Lot	Candler Lake West	Candler Lake West	334	24	891	Asphalt	5.0	8.3	9.8	10.0	10.0	10.0	9.2	10.0	9.6	10.0
10032		5250	5	Murphy Candler Park Parking Lot	Candler Lake West	East End	309	24	825	Asphalt	6.1	8.2	9.9	10.0	7.1	9.7	8.3	10.0	9.8	10.0
10033		5250	10	Murphy Candler Park Parking Lot	Murphy Candler Park	North End	245	24	654	Asphalt	5.6	10.0	8.7	8.2	8.4	7.8	9.1	10.0	10.0	10.0
10025		5210	5	Nancy Creek Trail Access	Ashford Dunwoody Rd	East End	196	12	261	Asphalt	14.0	10.0	9.8	5.9	10.0	10.0	7.5	10.0	8.1	10.0
10006		5050	5	Pine Cone Ln	Briarwood Rd	Briarwood Park	697	24	1858	Asphalt	6.1	8.2	8.5	8.2	10.0	8.7	9.4	10.0	9.1	10.0
10007		5050	10	Pine Cone Ln	Briarwood Park	Pine Cone Ln	272	20	604	Asphalt	6.2	8.1	7.8	10.0	8.5	8.6	9.8	10.0	10.0	9.8
10023		5190	5	Roberts Way Parking Lot	Blair Cir	South End	390	24	1041	Asphalt	9.8	8.0	8.1	7.3	10.0	9.8	9.3	10.0	9.4	7.9
10035		5270	5	Skyland Canmont Park	Skyland Dr	West End	114	24	303	Asphalt	8.2	7.0	8.4	10.0	10.0	10.0	10.0	10.0	8.6	10.0
3403	442738937	4750	5	Woods Dr	Wise Way	Ashford Dunwoody Rd	1251	45	6255	Asphalt	6.6	8.2	8.5	9.3	9.0	9.6	9.3	10.0	8.3	8.2
3404	442738936	4750	10	Woods Dr	Ashford Dunwoody Rd	Wise Way	704	45	3522	Asphalt	6.1	9.1	8.2	9.3	8.6	9.8	9.3	10.0	9.0	9.4

City of Brookhaven

Street Inventory and Condition Summary - Sorted by Street Name, Street Number and Block Number

										SuperSegment Details								
GISID	Segment ID	Street Number	Block Number	Street Name	From Street	To Street	Pavement Length (ft)	Pavement Width (ft)	Pavement Area (yd2)	SuperSeg ID	SuperSeg Description	SuperSeg Length (ft)	SuperSeg Width (ft)	SuperSeg Area (yd2)	SuperSeg Strength Rating	SuperSeg Priority	SuperSeg LAD	SuperSeg PCI
4736	343243905	4760	5	Woodsdale Rd	Goodwin Rd	Roxboro Dr	678	21	1581	5180	Woodsdale Rd - 5180	1110	3	2926	Moderate	2784	8	54
4735	416040787	4760	10	Woodsdale Rd	CITY LIMITS	Roxboro Dr	432	28	1345	5180	Woodsdale Rd - 5180	1110	3	2926	Moderate	2784	8	54
3034	343246368	4770	5	Woodstream Cir	Bubbling Creek Rd	Donaldson Dr	1346	25	3740	5190	Woodstream Cir - 5190	1346	3	3740	Moderate	1816	4	70
1479	343245443	4780	5	Woody Trl	Green Meadows Ln	SE END	291	27	872	5200	Woody Trl - 5200	291	3	872	Weak	4808	7	26
323	413509777	4790	5	Wright Ave	E Roxboro Rd	N Druid Hills Rd	800	21	1866	5210	Wright Ave - 5210	800	2	1866	Moderate	1487	3	75
1256	343246294	4800	5	Wycherly Ct	Ragley Hall Rd	SE END	195	37	800	5220	Wycherly Ct - 5220	195	4	800	Moderate	3761	4	37
2759	343246769	4810	5	Wyndale Ct	WEST END	Chamblee Dunwoody Rd	718	23	1834	5230	Wyndale Ct - 5230	718	3	1834	Weak	3970	10	39
3815	343246274	4820	5	Wynnton Dr	Kennington Ct	Hampton Hall Dr	1095	24	2919	5240	Wynnton Dr - 5240	1095	3	2919	Weak	1616	8	75
10021		5180	5	Ashford Park	Caldwell Rd	North End	407	24	1086									
10024		5200	5	Blackburn Park Parking Lot	Woods Dr	North End	241	24	642									
10022		5280	5	Blackburn Park Parking Lot	S Johnson Ferry Rd	North End	338	24	901									
1661	408880343	390	5	Blair Cir	Donaldson Dr	Roberts Way	266	24	710									
10005		5040	5	Briarwood Park	Briarwood Way	Pine Cone Ln	392	16	698									
10017		5060	5	Briarwood Park Parking Lot	Pine Cone Ln	North End	373	24	995									
10018		5140	5	Brookhaven Park	Osborne Rd	Brookhaven Park	941	22	2300									
10036		5170	5	Brookhaven Park	Brookhaven Park	West End	586	15	976									
10019		5150	5	Brookhaven Park Parking Lot	Brookhaven Park	Brookhaven Park	381	24	1015									
10020		5160	5	Brookhaven Park Parking Lot	Brookhaven Park	Brookhaven Park	158	24	422									
3916	445259042	1530	5	Devine Cir	WEST END	Osborne Rd	337	24	899									
10029		5220	5	Murphy Candler Park	North End	Nancy Creek Dr	184	24	492									
10026		5220	10	Murphy Candler Park	Nancy Creek Dr	South End	736	24	1962									
10027		5220	15	Murphy Candler Park	Murphy Candler Park	East End	359	16	638									
10028		5220	20	Murphy Candler Park	Murphy Candler Park	Murphy Candler Park	202	24	537									
10030		5230	5	Murphy Candler Park Parking Lot	W Nancy Creek Dr	North End	297	24	791									
10031		5240	5	Murphy Candler Park Parking Lot	Candler Lake West	Candler Lake West	334	24	891									
10032		5250	5	Murphy Candler Park Parking Lot	Candler Lake West	East End	309	24	825									
10033		5250	10	Murphy Candler Park Parking Lot	Murphy Candler Park	North End	245	24	654									
10025		5210	5	Nancy Creek Trail Access	Ashford Dunwoody Rd	East End	196	12	261									
10006		5050	5	Pine Cone Ln	Briarwood Rd	Briarwood Park	697	24	1858									
10007		5050	10	Pine Cone Ln	Briarwood Park	Pine Cone Ln	272	20	604									
10023		5190	5	Roberts Way Parking Lot	Blair Cir	South End	390	24	1041									
10035		5270	5	Skyland Canmont Park	Skyland Dr	West End	114	24	303									
3403	442738937	4750	5	Woods Dr	Wise Way	Ashford Dunwoody Rd	1251	45	6255									
3404	442738936	4750	10	Woods Dr	Ashford Dunwoody Rd	Wise Way	704	45	3522									