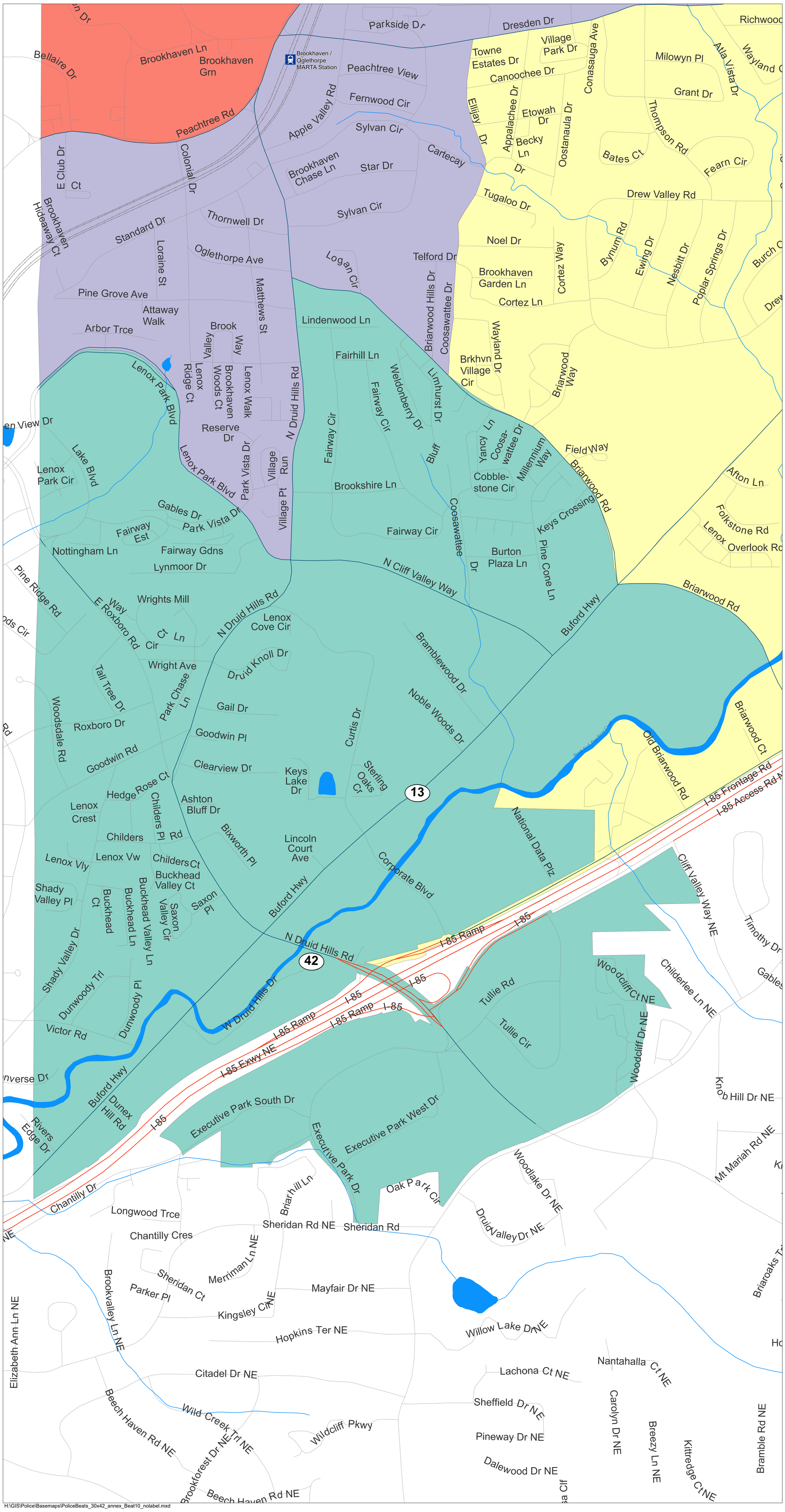

H:\GIS\Police\Basemaps\PoliceBeats_30x42_annex_Beat10_nolabel.mxd

Brookhaven GEORGIA

N
W E
S

Legend

- Interstate Highway
- State Route
- MARTA Station
- Expressway
- Major Road
- Streets
- Rail
- PDK Airport
- Creek or Stream
- Lake or Pond

0 550 1,100 2,200
Feet

1 inch = 411 feet

Map Sheet size 30" x 42"

Prepared by the
City of Brookhaven IT/GIS Department
January 4, 2018

This map has been compiled from the most accurate source data from City of Brookhaven and/or other agencies. However, this map is for informational purposes only and is not to be interpreted as a legal document. The City assumes no legal responsibility for the information shown on this map. For inquiries please contact the City of Brookhaven.
Copyright © 2018, By the City of Brookhaven, GA 30319-3023. All rights reserved. Maps may be reproduced or transmitted for personal and informational purposes only, but not for commercial use. No part of this work may be reproduced or transmitted for commercial purposes, in any form or by any means, electronic or mechanical, including photocopying and recording, or by any information storage or retrieval system, except as expressly permitted in writing by the City of Brookhaven. Requests should be made to the City's IT/GIS Department at (404) 637-0500

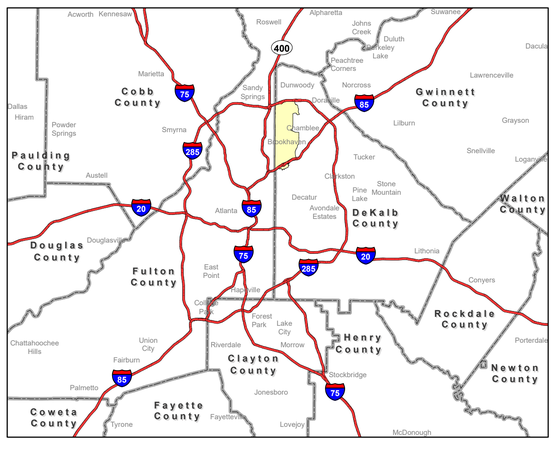

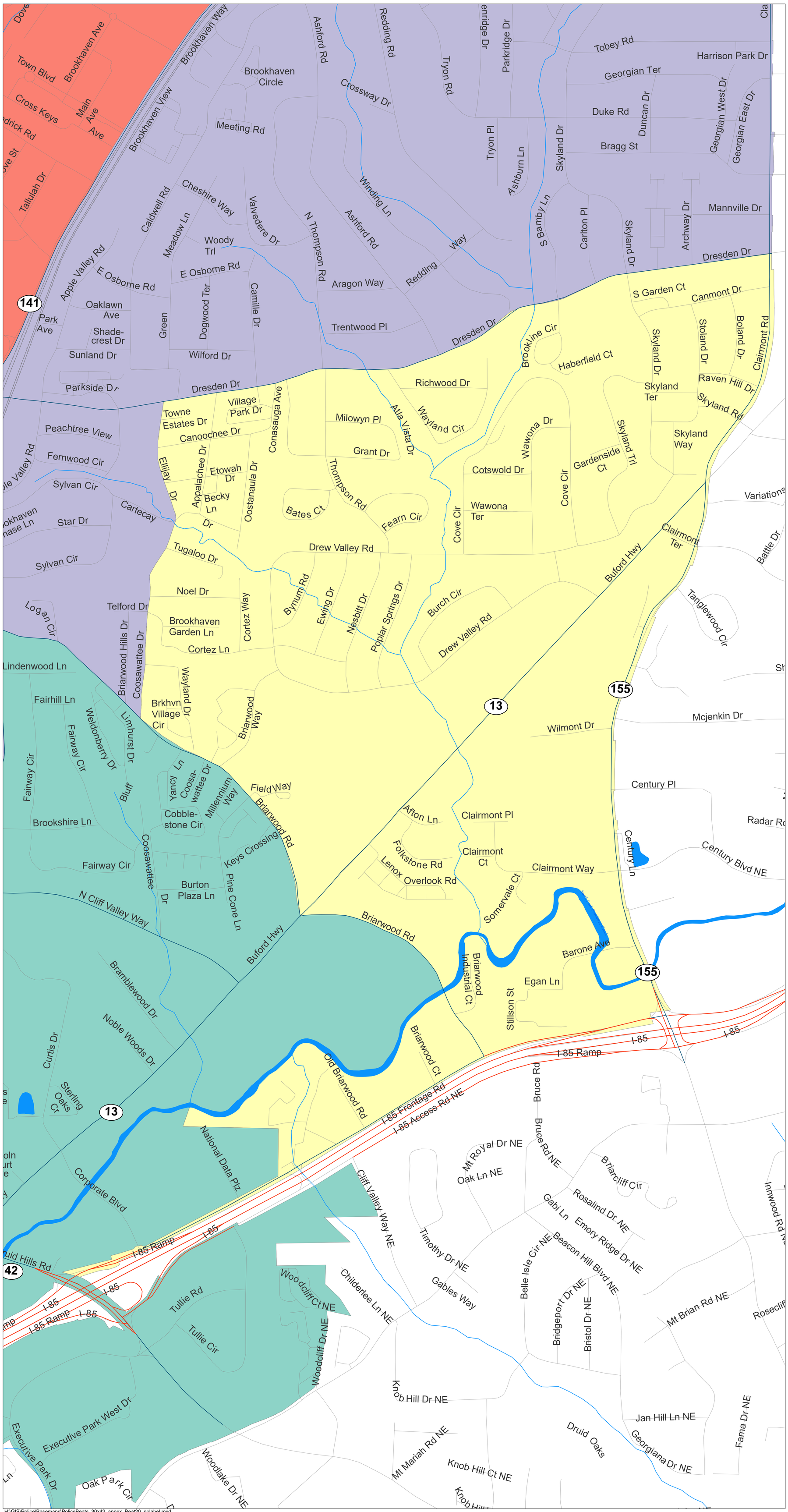

H:\GIS\Police\Basemaps\PoliceBeats_30x42_annex_Beat20_nolabel.mxd

Brookhaven GEORGIA

N W E S

Legend

- Interstate Highway
- State Route
- MARTA Station
- Expressway
- Major Road
- Streets
- Rail
- PDK Airport
- Creek or Stream
- Lake or Pond

0 600 1,200 2,400
Feet

1 inch = 438 feet
Map Sheet size 30" x 42"

Prepared by the
City of Brookhaven IT/GIS Department
January 4, 2018

This map has been compiled from the most accurate source data from City of Brookhaven and/or other agencies. However, this map is for informational purposes only and is not to be interpreted as a legal document. The City assumes no legal responsibility for the information shown on this map. For inquiries please contact the City of Brookhaven.
Copyright © 2018, By the City of Brookhaven, GA 30319-3023. All rights reserved. Maps may be reproduced or transmitted for personal and informational purposes only, but not for commercial use. No part of this work may be reproduced or transmitted for commercial purposes, in any form or by any means, electronic or mechanical, including photocopying and recording, or by any information storage or retrieval system, except as expressly permitted in writing by the City of Brookhaven. Requests should be made to the City's IT/GIS Department at (404) 637-0500

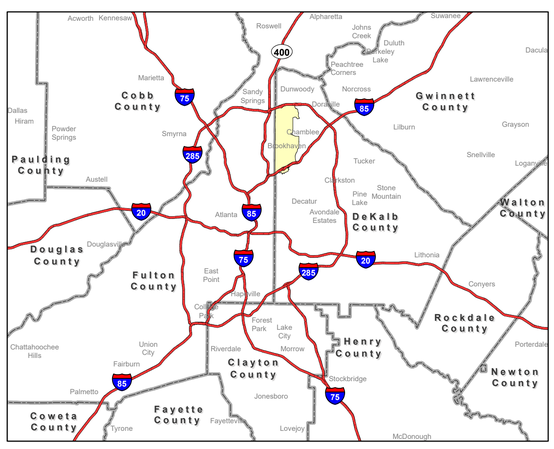

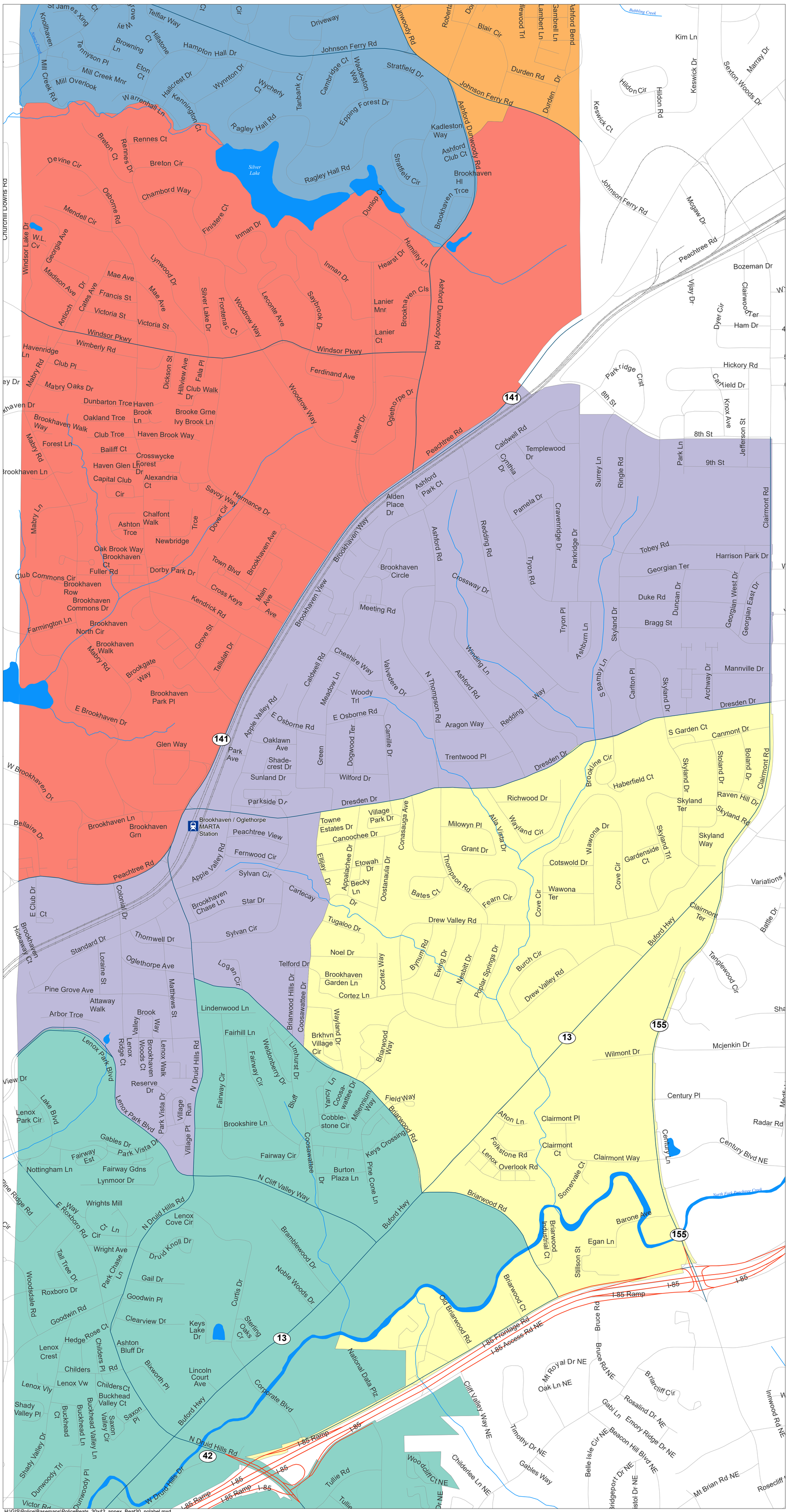

H:\GIS\Police\Basemaps\PoliceBeats_30x42_annex_Beat30_nolabel.mxd

Brookhaven GEORGIA

N
W E
S

Legend

- Interstate Highway
- State Route
- MARTA Station
- Expressway
- Major Road
- Streets
- Rail
- PDK Airport
- Creek or Stream
- Lake or Pond

0 800 1,600 3,200
Feet

1 inch = 591 feet
Map Sheet size 30" x 42"

Prepared by the
City of Brookhaven IT/GIS Department
January 4, 2018

This map has been compiled from the most accurate source data from City of Brookhaven and/or other agencies. However, this map is for informational purposes only and is not to be interpreted as a legal document. The City assumes no legal responsibility for the information shown on this map. For inquiries please contact the City of Brookhaven.
Copyright © 2018, By the City of Brookhaven, GA 30319-3023. All rights reserved. Maps may be reproduced or transmitted for personal and informational purposes only, but not for commercial use. No part of this work may be reproduced or transmitted for commercial purposes, in any form or by any means, electronic or mechanical, including photocopying and recording, or by any information storage or retrieval system, except as expressly permitted in writing by the City of Brookhaven. Requests should be made to the City's IT/GIS Department at (404) 637-0500

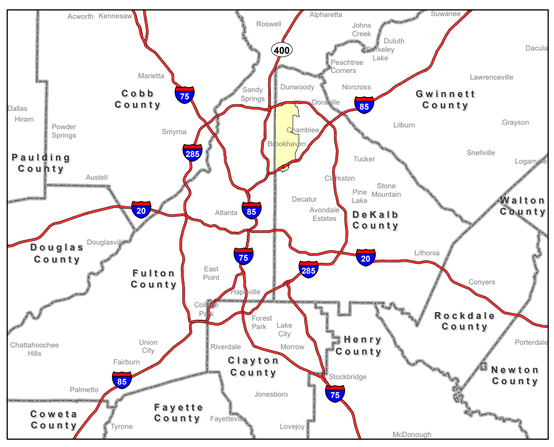

Brookhaven
GEORGIA

N
W E
S

Legend

- Interstate Highway
- State Route
- MARTA Station
- Expressway
- Major Road
- Streets
- Rail
- PDK Airport
- Creek or Stream
- Lake or Pond

0 625 1,250 2,500
Feet

1 inch = 456 feet
Map Sheet size 30" x 42"

Prepared by the
City of Brookhaven IT/GIS Department
January 6, 2017

This map has been compiled from the most accurate source data from City of Brookhaven and/or other agencies. However, this map is for informational purposes only and is not to be interpreted as a legal document. The City assumes no legal responsibility for the information shown on this map. For inquiries please contact the City of Brookhaven.
Copyright © 2017, By the City of Brookhaven, GA 30319-3023. All rights reserved. Maps may be reproduced or transmitted for personal and informational purposes only, but not for commercial use. No part of this work may be reproduced or transmitted for commercial purposes, in any form or by any means, electronic or mechanical, including photocopying and recording, or by any information storage or retrieval system, except as expressly permitted in writing by the City of Brookhaven. Requests should be made to the City's IT/GIS Department at (404) 637-0500

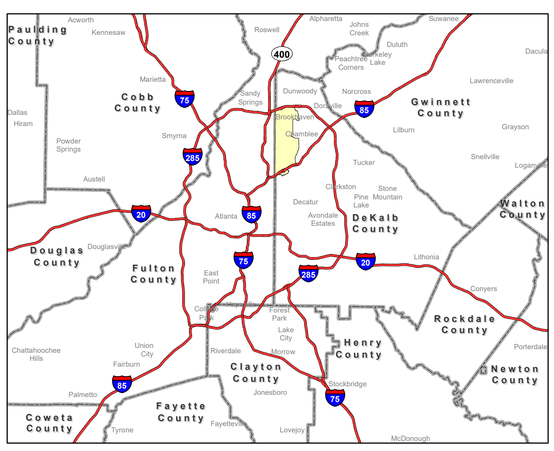

H:\GIS\Police\Basemaps\PoliceBeats_30x42_annex_Beat40_nolabel.mxd

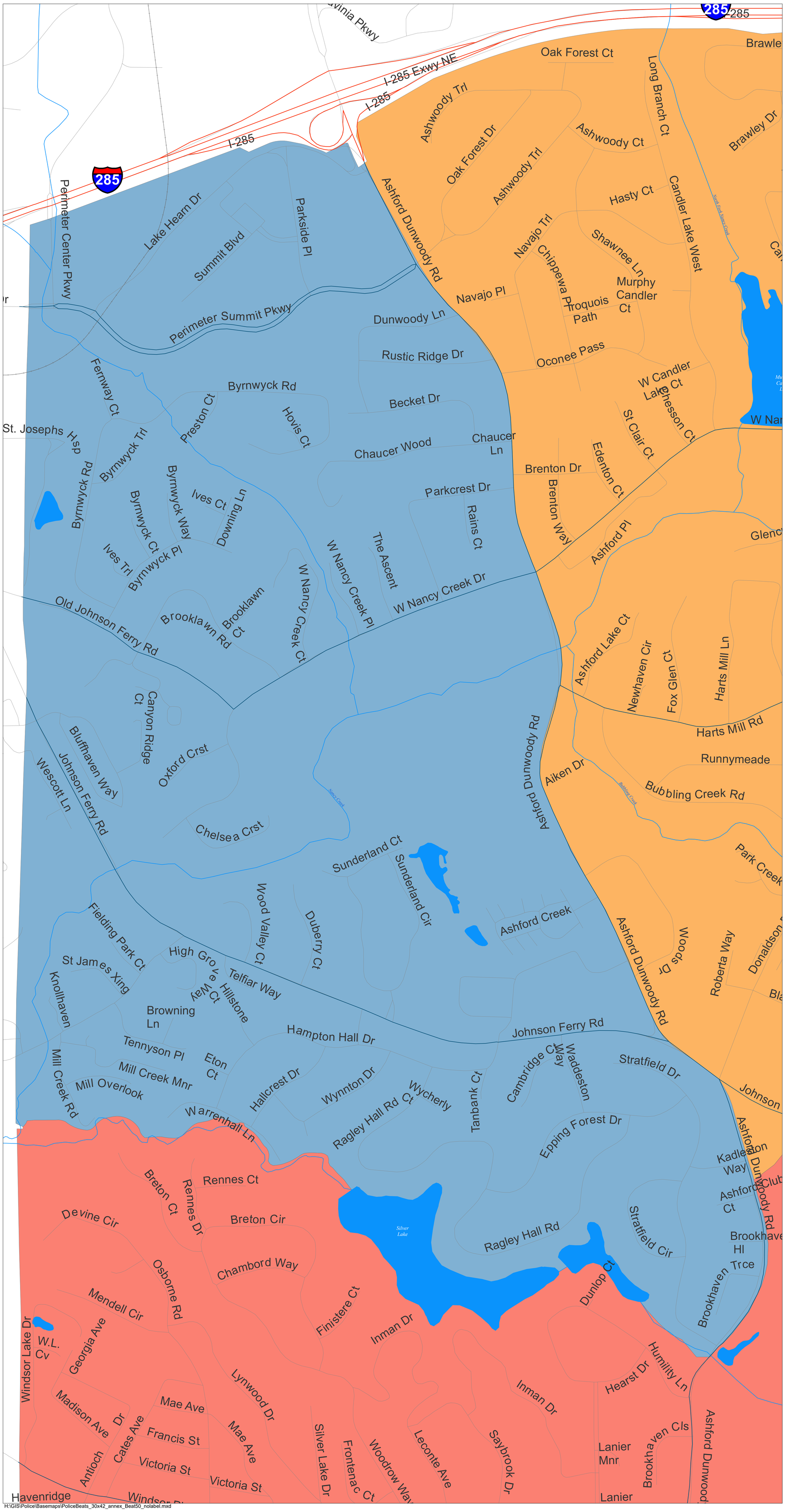

H:\GIS\Police\Basemaps\PoliceBeats_30x42_annex_Beat50_nolabel.mxd

Brookhaven GEORGIA

N W E S

Legend

- Interstate Highway
- State Route
- MARTA Station
- Expressway
- Major Road
- Streets
- Rail
- PDK Airport
- Creek or Stream
- Lake or Pond

0 500 1,000 2,000
Feet

1 inch = 358 feet

Map Sheet size 30" x 42"

Prepared by the
City of Brookhaven IT/GIS Department
January 6, 2017

This map has been compiled from the most accurate source data from City of Brookhaven and/or other agencies. However, this map is for informational purposes only and is not to be interpreted as a legal document. The City assumes no legal responsibility for the information shown on this map. For inquiries please contact the City of Brookhaven.
Copyright © 2017, By the City of Brookhaven, GA 30319-3023. All rights reserved. Maps may be reproduced or transmitted for personal and informational purposes only, but not for commercial use. No part of this work may be reproduced or transmitted for commercial purposes, in any form or by any means, electronic or mechanical, including photocopying and recording, or by any information storage or retrieval system, except as expressly permitted in writing by the City of Brookhaven. Requests should be made to the City's IT/GIS Department at (404) 637-0500

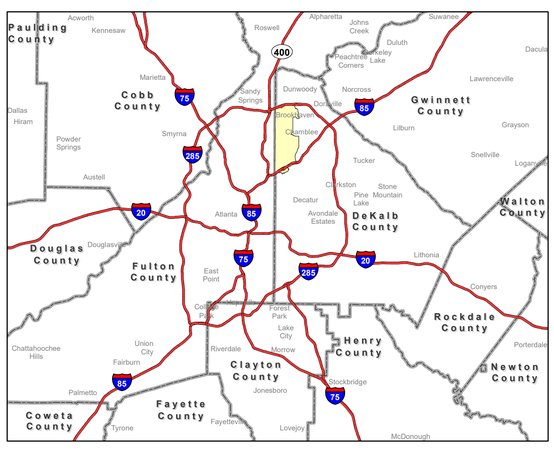

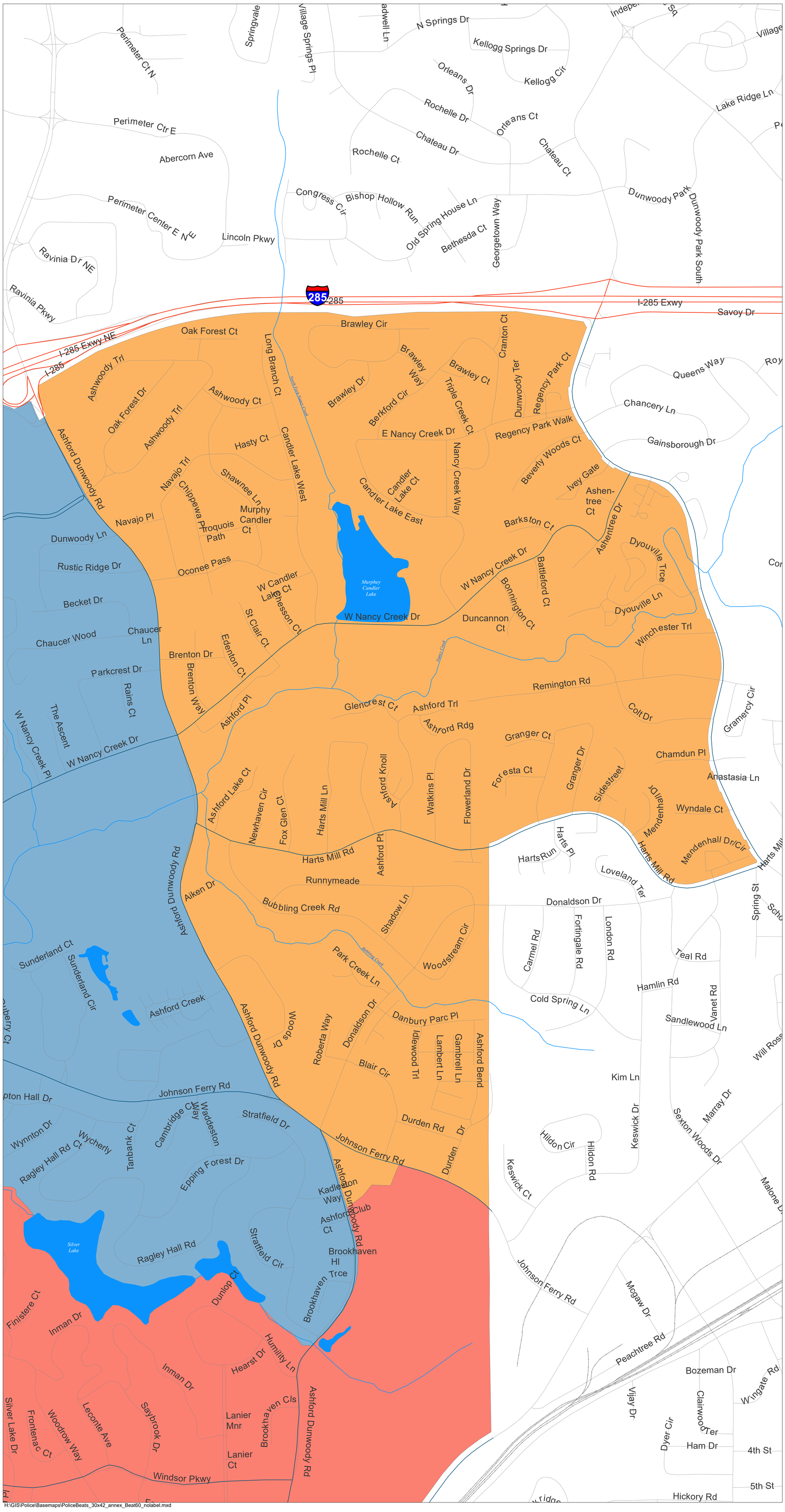

Brookhaven GEORGIA

N W E S

Legend

- Interstate Highway
- State Route
- MARTA Station
- Expressway
- Major Road
- Streets
- Rail
- PDK Airport
- Creek or Stream
- Lake or Pond

0 625 1,250 2,500
Feet

1 inch = 460 feet
Map Sheet size 30" x 42"

Prepared by the
City of Brookhaven IT/GIS Department
January 6, 2017

This map has been compiled from the most accurate source data from City of Brookhaven and/or other agencies. However, this map is for informational purposes only and is not to be interpreted as a legal document. The City assumes no legal responsibility for the information shown on this map. For inquiries please contact the City of Brookhaven.
Copyright © 2017, By the City of Brookhaven, GA 30319-3023. All rights reserved. Maps may be reproduced or transmitted for personal and informational purposes only, but not for commercial use. No part of this work may be reproduced or transmitted for commercial purposes, in any form or by any means, electronic or mechanical, including photocopying and recording, or by any information storage or retrieval system, except as expressly permitted in writing by the City of Brookhaven. Requests should be made to the City's IT/GIS Department at (404) 637-0500

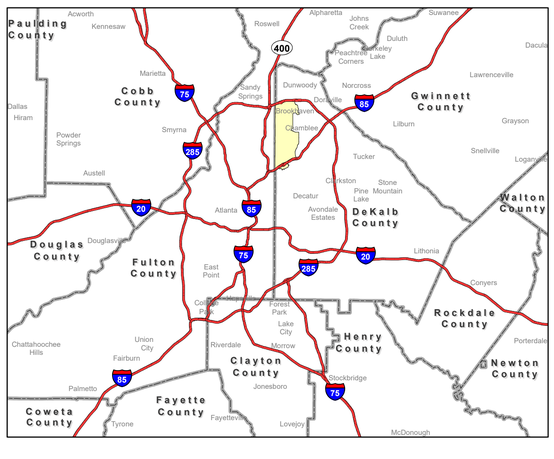

H:\GIS\Police\Basemaps\PoliceBeats_30x42_annex_Beat60_nolabel.mxd

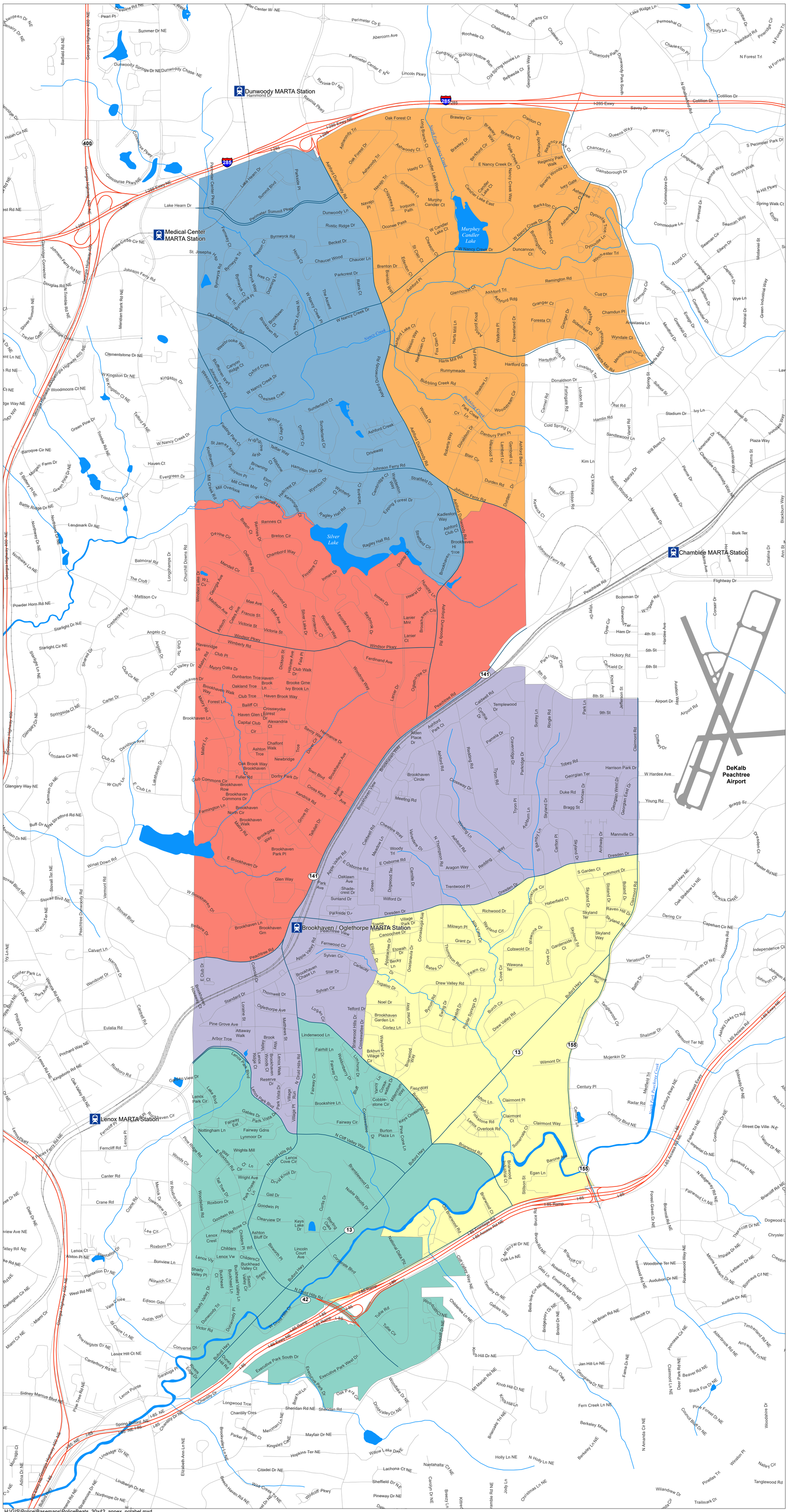

Brookhaven GEORGIA

Police Beats

N
W E
S

Legend

- Interstate Highway
- State Route
- MARTA Station
- Expressway
- Major Road
- Streets
- Rail
- PDK Airport
- Creek or Stream
- Lake or Pond

0 0.25 0.5 1
Miles

1 inch = 1,000 feet

Map Sheet size 30" x 42"

Prepared by the
City of Brookhaven IT/GIS Department
January 4, 2018

This map has been compiled from the most accurate source data from City of Brookhaven and/or other agencies. However, this map is for informational purposes only and is not to be interpreted as a legal document. The City assumes no legal responsibility for the information shown on this map. For inquiries please contact the City of Brookhaven.
Copyright © 2018, By the City of Brookhaven, GA 30319-3023. All rights reserved. Maps may be reproduced or transmitted for personal and informational purposes only, but not for commercial use. No part of this work may be reproduced or transmitted for commercial purposes, in any form or by any means, electronic or mechanical, including photocopying and recording, or by any information storage or retrieval system, except as expressly permitted in writing by the City of Brookhaven. Requests should be made to the City's IT/GIS Department at (404) 637-0500

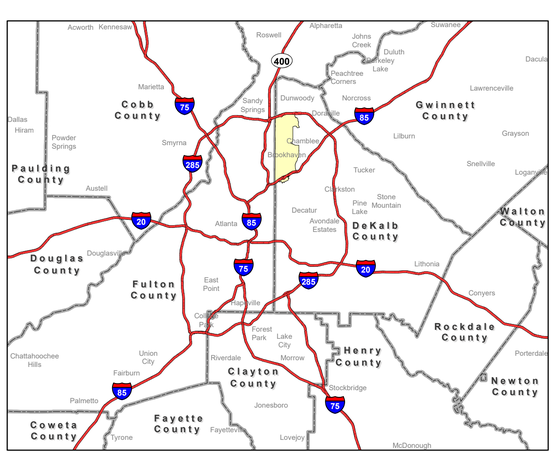

H:\GIS\Police\Basemaps\PoliceBeats_30x42_annex_nolabel.mxd