

**STATE OF GEORGIA
COUNTY OF DEKALB
CITY OF BROOKHAVEN**

ORD 2022-11-04

AN ORDINANCE TO ADOPT THE BUDGET FOR THE FISCAL YEAR BEGINNING JANUARY 1, 2023 AND ENDING DECEMBER 31, 2023 FOR EACH FUND OF THE CITY OF BROOKHAVEN, GEORGIA, PURSUANT TO ARTICLE V OF THE CITY OF BROOKHAVEN CHARTER, APPROPRIATING THE AMOUNTS SHOWN IN EACH BUDGET AS EXPENDITURES, ADOPTING THE ITEM OF ANTICIPATED FUNDING SOURCES, PROHIBITING EXPENDITURES TO EXCEED APPROPRIATIONS, AND PROHIBITING EXPENDITURES FROM EXCEEDING ACTUAL FUNDING SOURCES, AND PROVIDING FOR THE CONTINUATION OF SERVICE CONTRACTS WITH PREVIOUSLY APPROVED RENEWAL CLAUSES, AND PROVIDING AUTHORIZATION FOR THE CITY MANAGER TO EXECUTE ANY PROFESSIONAL SERVICE AGREEMENTS RELATED TO ANNEXATION SUPPORT; AND PROVIDING AUTHORIZATION FOR THE CITY MANAGER TO SIGN ANY CONTRACTS RELATED TO THE CHERRY BLOSSOM FESTIVAL; AND PROVIDING FOR THE LAPSE OF FUNDING IN THE MARQUEE EVENTS DIVISION; AND PROVIDING FOR THE ANNUAL AUTHORIZATION OF THE FUTURE SIDEWALK CONSTRUCTION LIST, AND PROVIDING FOR THE AUTHORIZATION TO LAPSE ALL ENCUMBRANCES OUTSTANDING AT DECEMBER 31, 2022, AND PROVIDING FOR AUTHORIZATION TO RE-APPROPRIATE ALL UNEXPENDED CAPITAL APPROPRIATIONS, INCLUDING LAPSED CAPITAL OUTLAY ENCUMBRANCES, AND PROVIDING FOR THE CREATION OF TRUST FUND(S) FOR RECEIPT OF MONIES BY GIFT, GRANT, OR OTHERWISE, WHEN THE SAME CONTAINS AS A CONDITION OF ACCEPTANCE, A LIMITATION OR RESTRICTION REGARDING THE USE OR EXPENDITURE OF THE SAME AND THE MANAGEMENT AND DISBURSEMENT THEREOF OTHER, AND OTHER ITEMS NECESSARY FOR THE ONGOING OPERATION OF THE CITY OF BROOKHAVEN.

WHEREAS, the proposed budget for each of the various funds of the City of Brookhaven has been presented to the City Council; and

WHEREAS, incorporated within the proposed budget is the pay and benefits plan for City of Brookhaven employees; and

WHEREAS, incorporated within the proposed budget is the City of Brookhaven schedule of authorized positions; and

WHEREAS, incorporated within the proposed budget are annual renewals for contracted services for the City of Brookhaven; and

WHEREAS, incorporated within the proposed budget is the continuation of appropriated capital projects in various stages of completion for the City of Brookhaven; and

WHEREAS, incorporated within this ordinance is the authorization to lapse all purchase encumbrances outstanding at December 31, 2022; and

WHEREAS, incorporated within the proposed budget are financial policies for the City of Brookhaven; and

WHEREAS, public hearings on the proposed budget were held on November 8, 2022, and November 29, 2022 in accordance with the requirements of Subsection B, Section IV of Sec. 2.66 of the Code of Ordinances.

WHEREAS, each of the funds maintains a balanced budget, such that anticipated funding sources equal or exceed proposed expenditures; and

WHEREAS, the City Council has reviewed the proposed budget; and

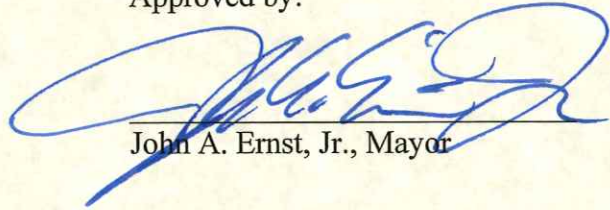
NOW, THEREFORE, THE CITY COUNCIL OF THE CITY OF BROOKHAVEN HEREBY ORDAINS, AS FOLLOWS:

1. The budget of the City of Brookhaven, its General Fund, each Special Revenue Fund, Enterprise Fund, and Capital Project Fund attached hereto in Exhibit "A" including amendments from the proposed budget detailed in Exhibit "B" is hereby adopted and approved.
2. Any increase or decrease in appropriations or revenue of any fund or for any department; the establishment of new capital projects; or the establishment of new grant projects other than those exceptions provided for herein, shall require further approval by the City Council.
3. The budget document of the City of Brookhaven incorporates the authorized position list and the pay and benefit plan that will be administered through the City Manager or their designee.
4. The City Council authorizes the renewal of service contracts that are funded by this Budget according to the terms as approved in the contract agreement. Any unfunded contracts terminate at the end of December 2022.
5. The City Council authorizes amounts allocated to capital project items may be expended only for a specific capital project. The amount allocated for specific capital projects may not be exceeded or increased without City Council authorization, the same being by a duly enacted Ordinance effecting such amendment or transfer.
6. The City Council authorizes amounts allocated community outreach in accordance with general power delegated by the State in 1.03(b)(42) of the Charter to "promote the comfort, convenience or general welfare of the city". The amount allocated for specific entities will require a City Council approved contractual agreement before execution.
7. The City Council authorizes and approves the financial policies are detailed in the proposed budget document.
8. The City Council authorizes and approves the future sidewalk list attached as Exhibit "C".

9. The City Council grants and delegates authority to the City Manager, or their designee, to adjust the budget as necessary for any gifts, donations, or grants that are accepted by the City Council during the fiscal year without further action by the Council.
10. The City Council grants and delegates authority to the City Manager, or their designee, to sign agreements related to annexation services during the fiscal year without further action by the Council.
11. The City Council grants and delegates authority to the City Manager, or their designee, to sign any contract related to the Cherry Blossom Festival during the fiscal year without further action by the Council.
12. The City Council authorizes any residual funds remaining in the Marquee Events division to be lapsed to the subsequent budget year.
13. The City Council authorizes that when the City receives monies from any source, be it private or governmental, by Grant, Gift, or otherwise, to which there is attached as a condition of acceptance, any limitation regarding the use or expenditure of the monies received, the funds so received need not be shown in the Annual Budget nor shall said budget be subject to amendment or expenditure as a result of the receipt of said monies, but said monies shall only be disbursed and applied toward the purposes for which the said funds were received. To ensure the integrity of the Operating Budget, and the integrity of the monies received by the City under Grants or Gifts, all monies received as contemplated above must, upon receipt, be segregated and accounted for based upon accepted contemporary Generally Accepted Governmental Accounting Principles and where appropriate, placed into separate and individual trust and/or escrow accounts from which any money drawn may only be disbursed and applied within the limitations placed upon the Gift or Grant as aforesaid.
14. The City Council authorizes that all outstanding encumbrances for operating expenditures at December 31, 2022 shall lapse at that time; and, outstanding encumbrances, may be added to the corresponding 2023 budget available balances and be simultaneously re-appropriated for expenditure, as previously approved in the 2022 budget.
15. The City Manager and/or their designee may promulgate all necessary internal rules, regulations, and policies to ensure that this Budget Ordinance is followed.
16. Should any section of this resolution be declared invalid or unconstitutional by any court of competent jurisdiction, such declaration shall not affect the validity of the resolution as a whole or any part thereof which is not specifically declared to be invalid or unconstitutional.


**SO ORDAINED BY THE MAYOR AND CITY COUNCIL OF THE CITY OF
BROOKHAVEN, GEORGIA THIS 29th DAY OF NOVEMBER, 2022.**

Approved by:




John A. Ernst, Jr., Mayor


Attest:



Susan Hiott, City Clerk



Approved as to Form



Chris Balch, City Attorney

Exhibit A

City of Broadhaven, GA
2023 Proposed Budget
All Funds - Schedule of Fund Revenues and Expenditures

	General Fund	Confiscated Assets Fund	Streetlight Special Revenue Fund	Enhanced 911 Special Revenue Fund	Grants Fund	Special Tax District #1 Revenue Fund	Lavista Park Special Tax District Revenue Fund	Special Service District Fund	Hotel Mobil Tax Fund	SPLIST 2017 Special Revenue Fund	Capital Improvement Program Fund	Broadhaven Public Facilities Authority Fund	Debt Service Fund	Stormwater Fund	Vehicle Replacement Fund	Municipal Court Fund	Totals	
Taxes	\$25,029,014	\$0	\$0	\$0	\$0	\$1,350,000	\$225,123	\$6,600,000	\$3,589,237	\$0	\$0	\$0	\$2,166,100	\$0	\$0	\$0	\$38,959,474	
Licenses and Permits	3,168,000	-	-	-	-	-	-	-	-	-	-	-	-	-	-	-	-	3,168,000
Intergovernmental	-	-	-	-	800,226	-	-	-	-	8,400,458	-	-	-	-	-	-	-	9,200,684
Charges for Services	408,450	-	452,000	1,260,000	-	-	-	-	-	-	-	-	3,815,385	-	-	-	-	5,935,835
Fines and Forfeitures	1,300,000	70,018	-	-	-	-	-	-	-	-	-	-	-	-	-	333,000	-	1,703,018
Investment Income	45,000	-	-	-	-	-	-	-	-	-	-	-	-	-	-	-	-	45,000
Miscellaneous Revenue	66,000	-	-	-	-	-	-	-	-	-	-	-	-	-	-	-	-	66,000
Other Financing Sources	3,092,240	-	-	248,230	453,805	280,000	-	-	-	2,077,767	1,081,098	150,000	5,893,983	-	1,240,553	-	-	15,423,676
Total Sources of Funds	\$33,108,704	\$70,018	\$452,000	\$1,509,230	\$1,254,031	\$1,630,000	\$225,123	\$6,600,000	\$3,589,237	\$10,478,225	\$1,081,098	\$150,000	\$8,970,083	\$3,815,385	\$1,240,553	\$333,000	\$74,506,687	
Mayor & Council	\$656,551	\$0	\$0	\$0	\$0	\$0	\$0	\$0	\$0	\$0	\$0	\$0	\$0	\$0	\$0	\$0	\$0	\$656,551
City Manager	1,048,551	-	-	-	-	-	-	-	-	-	-	-	-	-	-	-	-	1,048,551
City Clerk	398,794	-	-	-	-	-	-	-	-	-	-	-	-	-	-	-	-	398,794
Finance	1,912,498	-	-	-	-	-	-	-	-	-	-	-	-	-	-	-	-	1,912,498
City Attorney	590,000	-	-	-	-	-	-	-	-	-	-	-	-	-	-	-	-	590,000
Information Technology	2,027,741	-	-	-	-	-	-	-	-	-	-	-	-	-	-	-	-	2,027,741
Human Resources	429,708	-	-	-	-	-	-	-	-	-	-	-	-	-	-	-	-	429,708
Facility Services	1,800,324	-	-	-	-	-	-	-	-	-	-	-	-	-	-	-	-	1,800,324
Communications	705,583	-	-	-	-	-	-	-	-	-	-	-	-	-	-	-	-	705,583
Municipal Court	593,862	-	-	-	-	-	-	-	-	-	-	-	-	-	-	353,000	-	946,862
Police	12,984,496	70,018	-	1,509,230	-	1,000,000	-	-	-	-	-	-	2,110,000	-	1,165,553	-	-	18,839,297
Public Works	1,759,672	-	452,000	-	1,126,732	630,000	-	5,781,900	-	4,025,147	1,017,098	-	-	3,409,270	-	-	-	18,201,769
Parks & Recreation	3,144,839	-	-	-	-	-	-	-	-	70,000	-	-	2,450,003	-	75,000	-	-	5,739,862
Community Development	4,475,564	-	-	-	127,299	-	-	-	-	-	-	-	-	-	-	-	-	4,602,863
Economic Development	253,068	-	-	-	-	-	-	-	-	-	-	-	-	-	-	-	-	253,068
Tourism	-	-	-	-	-	-	-	-	1,570,391	-	-	-	672,982	-	-	-	-	2,243,373
Non-Department	132,143	-	-	-	-	-	225,123	818,100	2,018,346	6,393,078	64,000	150,000	3,737,078	405,165	-	-	-	13,934,633
Total Uses of Funds	\$33,108,704	\$70,018	\$452,000	\$1,509,230	\$1,254,031	\$1,630,000	\$225,123	\$6,600,000	\$3,589,237	\$10,478,225	\$1,081,098	\$150,000	\$8,970,083	\$3,815,385	\$1,240,553	\$333,000	\$74,506,687	

Exhibit B

Additions/Deletions from the Proposed Budget

Cherry Blossom Festival

General Fund

Marquee Events Division – Increase Expense	\$180,000
Increase Cost Allocation Revenue	\$180,000

Special Service District

Decrease Infrastructure Expense	\$180,000
Increase Cost Allocation Expense	\$180,000

Exhibit C

DISTRICT 1

NO	STREET	FROM	TO	SIDE	ONE/BOTH	P #	SW/MUP	NOTES
1	ASHENTREE DRIVE	W. Nancy Creek Drive	4091 Ashentree Drive	East/West	BOTH	124-ST	SW	
2	ASHFORD DUNWOODY ROAD	W. Nancy Creek Drive	City Limits (Dunwoody)	West	ONE	127-ST	SW	
3	ASHFORD DUNWOODY ROAD	W. Nancy Creek Drive	City Limits (Dunwoody)	East	ONE	127-MT	MUP	
4	ASHFORD DUNWOODY ROAD	3517 Ashford Dunwoody Road	W. Nancy Creek Drive	East	ONE	128-MT	MUP	
5	ASHFORD DUNWOODY ROAD	Peachtree Road	Oglethorpe Drive	East	ONE	MT-01	MUP	
6	ASHFORD DUNWOODY ROAD	Oglethorpe Entrance	North of Windsor Parkway	East	ONE	ST-08	MUP	
7	ASHFORD DUNWOODY ROAD	North of Windsor Parkway	Public Entrance	East	ONE	ADR-X	MUP	
8	ASHWOODY COURT	Ashwoody Trail	Candler Lake west	North/South	BOTH	133-ST	SW	
9	ASHWOODY TRAIL	Oak Forest Drive	Ashwoody Court	Southeast	ONE	133-ST	SW	
10	BLAIR CIRCLE	Johnson Ferry Road	Donaldson Drive	East/West	BOTH	129-MT	MUP	
11	BRETTON CIRCLE	Woodrow Way	3359 Breton Circle, NE	East	ONE	NEW	SW	
12	BUBBLING CREEK ROAD	Donaldson Drive	Hartsmill Road	North/East	ONE	NEW	SW	
13	BUBBLING CREEK ROAD	Harts Mill Road	Donaldson Drive	North	ONE	NEW	SW	
14	CANDLER LAKE EAST	E. Nancy Creek Drive	Nancy Creek Way	Northeast	ONE	NEW	SW	
15	CANDLER LAKE WEST	Ashwoody Court	W. Nancy Creek Drive	West	ONE	NEW	SW	
16	CHAMBLEE DUNWOODY ROAD	Harts Mill Road	I-285	East/West	BOTH	131-MT	SW	
17	CHIPPEWA PLACE	Oconee Pass	Cul-de-sac	West	ONE	NEW	SW	SW to wrap around cul-de-sac
18	DONALDSON DRIVE	Park Creek Lane	City Limits	Northwest	BOTH	130-MT	SW	
19	E. NANCY CREEK DRIVE	Candler Lake East	Chamblee-Dunwoody Road	North/South	BOTH	132-ST	SW	
20	HAMPTON HALL DRIVE	Ragley Hall Road	Johnson Ferry Road	South	ONE	NEW	SW	
21	HAMPTON HALL WAY	Johnson Ferry Road	Hampton Hall Drive	West	ONE	NEW	SW	
22	HARTS MILL ROAD	Watkins Place	City Limits	North	BOTH	182-LT	SW	
23	HARTS MILL ROAD	Bubbling Creek Road	1655 Harts Mill Road	South	BOTH	182-LT	SW	
24	JOHNSON FERRY ROAD	Mill Creek Road	Hampton Hall Drive	South	BOTH	NEW	SW	
25	JOHNSON FERRY ROAD	Donaldson Drive	City Limits	North	ONE	183-MT	MUP	
26	OAK FOREST DRIVE	Ashford Dunwoody Road	Ashwoody Trail	Southeast	ONE	NEW	SW	
27	OLD JOHNSON FERRY ROAD	W. Nancy Creek Drive	City Limits	North/South	BOTH	126-ST	SW	2018 PW Project
28	OCONEE PASS	Ashford Dunwoody Road	Chippewa Place	North/South	BOTH	NEW	SW	
29	RAGLEY HALL ROAD	1080 Ragley Hall Road	Hampton Hall Drive	East	ONE	NEW	SW	
30	W. NANCY CREEK DRIVE	Baseball Field Entrance	Ashentree Drive	South	BOTH	124-ST	SW	
31	W. NANCY CREEK DRIVE	Ashford Dunwoody Road	Chelsea Crescent	North	ONE	125-ST	SW	
32	W. NANCY CREEK DRIVE	Ashford Dunwoody Road	Murphy Candler Park	South	ONE	161-MT	MUP	
33	WINDSOR PARKWAY	Ashford Dunwoody Road	City Limits	North/South	BOTH	119-ST	SW	
34	WINDSOR PARKWAY	Ashford Dunwoody Road	City Limits	South	ONE	119-LT	MUP	

November 27, 2018

NOTES:

1. Above table shows minimum requirement of 5' sidewalk OR 10' multiuse path for future developments.
2. Any parcel assemblage and large developments require sidewalks on both sides of the Development parcel.

Revision 10/25/2022

- 1 Addition of Chippewa Place
- 2 Addition of Oconee Pass

DISTRICT 2

NO	STREET	FROM	TO	SIDE	ONE/BOTH	P #	SW/MUP
1	APPLE VALLEY ROAD	2588 Apple Valley Road	East Osborne Road	Northwest	ONE	112-ST	SW
2	APPLE VALLEY ROAD	Dresden Drive	East Osborne Road	Northwest	ONE	112-LT	MUP
3	ARCHWAY DRIVE	Dresden Drive	Archway LN		ONE	NEW	MUP
4	ASHFORD ROAD	Caldwell Road NE	Winding Lane	ONE	East	NEW	SW
5	ASHFORD ROAD	N. Thompson Road	Dresden Drive NE	ONE	West	NEW	SW
6	BRAGG STREET	Skyland Drive	Clairmont Road	South	ONE	154-LT	MUP
7	BUFORD HIGHWAY	3518 Buford Highway	Clairmont Road	North	BOTH	100-ST	MUP
8	BUFORD HIGHWAY	3547 Buford Highway	Clairmont Terrace	South	BOTH	GDOT	MUP
9	CALDWELL ROAD	E. Osborne Road	City Limits	East/West	BOTH	116-ST	SW
10	CALDWELL ROAD	E. Osborne Road	City Limits	West	ONE	116-LT	MUP
11	CAMILLE DRIVE	2574 Camille Drive	Bridge	East	ONE	NEW	SW
12	CHESHIRE WAY	Caldwell Road	Valvedere Drive	South	ONE	156-MT	SW
13	CLAIRMONT ROAD	Dresden Drive	City Limits	West	ONE	139-LT	MUP
14	CLAIRMONT ROAD	Buford Highway	Dresden Drive NE	West	ONE	140-LT	MUP
15	CORTEZ LANE	Cortez Way	Drew Valley Road NE	South	ONE	NEW	SW
16	DRESDEN DRIVE NE	South Bamby Lane	2585 N. Thompson Lane	North	BOTH	NEW	SW
17	DRESDEN DRIVE NE	Thompson Road	Clairmont Road	South	BOTH	114-MT	MUP
18	DRESDEN DRIVE NE	Apple Valley Road	Thompson Road	South	ONE	160-MT	MUP
19	DREW VALLEY ROAD	East Drew Valley Road	Buford Highway	North	BOTH	143-ST	SW
20	DREW VALLEY ROAD	2444 Drew Valley Road NE	Cortez Lane	North/West	BOTH	138-LT	SW
21	DREW VALLEY ROAD	Briarwood Way	Buford Highway	South	BOTH	138-LT	SW
22	DREW VALLEY ROAD	Skyland Drive	East Drew Valley Road	South	BOTH	138-LT	SW
23	DREW VALLEY ROAD	East Drew Valley Road	Cortez Lane	South/East	BOTH	138-LT	SW
24	DREW VALLEY ROAD	Cortez Lane	2057 Drew Valley Road	North	BOTH	138-LT	SW
25	DUKE ROAD	Skyland Drive	Georgian East Drive	South	ONE	NEW	SW
26	DUNCAN DRIVE	Georgian Terrace	Tobey Road	Middle	ONE	NEW	SW
27	EAST DREW VALLEY ROAD	Drew Valley Road NE	Drew Valley Road NE	East/West	BOTH	143-ST	SW
28	EAST OSBORNE ROAD	Green Meadows Lane	Caldwell Road	South	BOTH	169-LT	SW
29	EAST OSBORNE ROAD	Apple Valley Road	Caldwell Road	North	ONE	112-LT	MUP
30	GRANT DRIVE	Dresden Drive	Thompson Road	South/West	ONE	NEW	SW
31	GREEN MEADOWS LANE	Caldwell Road	East Osborne Road	West	ONE	169-LT	SW
32	NORTH THOMPSON ROAD	Valvedere Drive	Ashford Road	West	ONE	NEW	SW

DISTRICT 2									
NO	STREET	FROM	TO	SIDE	ONE/BOTH	P #	SW/MUP		
33	NORTH THOMPSON ROAD	Dresden Drive	Valvedere Drive	West	ONE	156-MT	SW		
34	PARKRIDGE DRIVE	Tryon Road	Tobey Road	West	ONE	148-MT	SW		
35	PARKRIDGE DRIVE	Tobey Road	Unopen ROW	West	ONE	148-MT	SW		
36	REDDING ROAD	Caldwell Road NE	Peachtree Road	West	ONE	137-LT	MUP		
37	REDDING ROAD	Caldwell Road NE	Redding Way	East	ONE	NEW	SW		
38	REDDING WAY	Ashford Road	Redding Road	South	ONE	NEW	SW		
39	SKYLAND DRIVE	Carlton Place	South Bamby Lane	South	ONE	166-MT	SW		
40	SKYLAND DRIVE	Duke Road	City Limits	East	ONE	166-MT	SW		
41	SKYLAND DRIVE	Dresden Drive	Duke Road	West	ONE	166-MT	MUP		
42	SKYLAND DRIVE	Dresden Drive	Skyland Way	West	ONE	157-LT	MUP		
43	SKYLAND DRIVE	Drew Valley Road NE	Clairmont Road	North/South	BOTH	171-ST	SW		
44	THOMPSON ROAD	Dresden Drive	Drew Valley Road NE	West	ONE	159-ST	SW		
45	TOBEY ROAD	Unopened ROW	Clairmont Road	South	ONE	NEW	SW		
46	TOBEY ROAD	Skyland Drive	Unopened ROW	North	ONE	NEW	SW		
47	UNOPEN ROW	Parkridge Drive	Cravenridge Drive	Middle	ONE	NEW	MUP		
48	UNOPEN ROW	Tobey Road	Georgian Terrace	Middle	ONE	NEW	SW		
49	VALVEDERE DRIVE	Cheshire Way	North Thompson Road	West/South	ONE	156-MT	SW		

NOTES:

- 1 Above table shows minimum requirement of 5' sidewalk OR 10' multiuse path for future developments.
- 2 Any parcel assemblage and large developments require sidewalks on both sides of the Development parcel.

November 27, 2018

REVISIONS OCTOBER 22, 2018

- 08/15/19 - Addition of Canmont as approved by City Council on 8/13/19
- 10/07/19 - Skyland Drive from Bragg Street to Duke Road changed to SW

REVISIONS NOVEMBER 30, 2021

- 1 Modified Cheshire Way between Caldwell Road to Valvedere Dr from MUP to SW
- 2 Modified North Thompson Rd between Dresden Drive and Valvedere Road from MUP to SW
- 3 Modified Valvedere between Cheshire Way and North Thompson Dr from MUP to SW
- 4 Removed Winding Lane between Dresden Drive and Ashford Road
- 5 Addition of Archway Drive between Dresden Drive and Archway Lane - MUP
- 6 Revised sidewalk location on Ashford Road

DISTRICT 3

NO	STREET	FROM	TO	SIDE	ONE/BOTH	P #	SW/MUP	NOTES
1	APPALACHEE DRIVE	Canoochee Drive	Cartecay Drive	East	ONE	NEW	SW	
2	APPLE VALLEY ROAD	1224 Apple Valley Road	Dresden Road	Northwest	ONE	112-ST	SW	
3	APPLE VALLEY ROAD	2588 Apple Valley Road	E. Osborne Road	Northwest	ONE	112-ST	SW	
4	APPLE VALLEY ROAD	N. Druids Hills Road	E. Osborne Road	Northwest	ONE	112-LT	MUP	
5	BRIARWOOD HILLS DRIVE	Briarwood Road	2237 Briarwood Hills Drive	East	ONE	NEW	SW	
6	BRIARWOOD ROAD	N. Druids Hills Road	Buford Highway	Northeast	ONE	109-LT	SW	
7	BRIARWOOD ROAD	N. Druids Hills Road	Buford Highway	Southwest	ONE	109-LT	MUP	
8	BRIARWOOD ROAD	Buford Highway	Apt. Entrance	Southwest	ONE	109-ST	SW	
9	BRIARWOOD ROAD	Briarwood Way	Coosawatee Drive	Southwest	ONE	109-ST	SW	
10	BRIARWOOD ROAD	1321 Briarwood Road	N. Druid Hills Road	Southwest	ONE	109-ST	SW	
11	CANOCHEE DRIVE	Elijah Drive	Apalachee Drive	North	ONE	NEW	SW	
12	CARTECAY DRIVE	Fernwood Circle	Oostanoola Drive	North	ONE	184-ST	SW	
13	COLONIAL DRIVE	Oglethorpe Avenue	Peachtree Road	East	ONE	108-LT	SW	
14	COLONIAL DRIVE	2370 Colonial Drive	2258 Colonial Drive	West	ONE	NEW	SW	
15	COLONIAL DRIVE	2219 Colonia Drive	N. Druid Hills Road	North	ONE	179-MT	SW	
16	COOSAWATEE DRIVE	Burton Plaza Lane	North Cliff Valley Way	East	ONE	NEW	SW	
17	COOSAWATEE DRIVE	Briarwood Road	Cartecay Drive	East/West	BOTH	155-ST	SW	
18	EAST BROOKHAVEN DRIVE	4010 E. Brookhaven Drive	City Limits	North	ONE	NEW	SW	
19	EAST CLUB DRIVE	Fill Gaps		East	ONE	NEW	SW	
20	EAST ROXBORO ROAD	2093 East Roxboro Road	Lake Blvd	Northeast	BOTH	NEW	SW	
21	ELLIJAY DRIVE	Cartecay Drive	Dresden Drive	West/East	BOTH	155-ST	SW	
22	ETOWAH DRIVE	Elijah Drive	Oostanoola Drive	North	ONE	188-ST	SW	
23	FARMINGTON LANE	East Brookhaven Drive	Mabry Road	South	ONE	NEW	SW	
24	FULLER ROAD	Mabry Road	Osborne Road	North/South	BOTH	NEW	SW	
25	GROVE STREET	Kendrick Road	Osborne Road	Southeast	ONE	NEW	SW	
26	HEARST DRIVE	Lanier Drive	Humility Lane	South	ONE	118-ST	SW	
27	HERMANCIE DRIVE	Peachtree Road	Windsor Parkway	East/West	BOTH	120-LT	SW	
28	HUMILITY DRIVE	Hearst Drive	Ashford Dunwoody Road	South	ONE	118-ST	SW	
29	KENDRICK ROAD	1179 Kendrick Road	Peachtree Road	Southwest	BOTH	NEW	SW	
30	LANIER DRIVE	Peachtree Road	Hearst Drive	East	ONE	118-ST	SW	
31	LYNMOORE DRIVE	Existing	Cul-de-sac	North	ONE	NEW	SW	
32	MABRY ROAD	E. Brookhaven Drive	Windsor Parkway	West/East	BOTH	181-ST	SW	
33	OGLETHORPE AVENUE	1143 Oglethorpe Avenue	1211 Oglethorpe Avenue	South	ONE	NEW	SW	
34	OSBORNE ROAD	Peachtree Road	Lynwood Park	West/East	BOTH	117-ST	SW	
35	OSBORNE ROAD	Peachtree Road	Lynwood Park	West	ONE	117-LT	MUP	
36	PEACHTREE ROAD	City limits	City Limits	Northwest	BOTH	115-ST	SW	
37	PEACHTREE ROAD	City limits	City Limits	Northwest	BOTH	115-MT	MUP	
38	PINE CONE LANE	Existing	Dead End	West	ONE	NEW	SW	

2018 PW Project

DISTRICT 3									
NO	STREET	FROM	TO	SIDE	ONE/BOTH	P #	SW/MUP	NOTES	
39	PINE GROVE AVENUE	1197 Pine Grove Avenue	N. Druid Hills Road	South	ONE	NEW	SW		
40	PINE GROVE AVENUE	Standard Drive	Mathew Street	South	ONE	NEW	SW		
41	STANDARD DRIVE	1064 Standard Drive	1106 Standard Drive	North	ONE	NEW	SW		
42	STANDARD DRIVE	1048 Standard Drive	Pine Grove Avenue	North	ONE	NEW	SW		
43	STAR DRIVE	Sylvan Circle	1242 Star Drive	North/South	BOTH	NEW	SW		
44	SYLVAN CIRCLE	1251 Sylvan Circle	1363 Sylvan Circle	South	ONE	NEW	SW		
45	TALLULAH DRIVE	Kendrick Road	2759 Tallulah Road	Southeast	ONE	NEW	SW		
46	THORNWELL DRIVE	Standard Drive	Matthews Street	North/South	BOTH	NEW	SW		
47	WAYSIDE DRIVE	2253 Wayside Drive	Coosawatee Drive	East/North	ONE	NEW	SW		
48	WIMBERLY ROAD	Mabry Road	Osborne Road	North/South	BOTH	NEW	SW		
49	WOODROW WAY	Lanier Drive	Windsor Parkway	East	ONE	189-MT	SW	Completed by PW	

November 27, 2018

NOTES:

- 1 Above table shows minimum requirement of 5' sidewalk OR 10' multiuse path for future developments.
- 2 Any parcel assemblage and large developments require sidewalks on both sides of the Development parcel.

REVISION NOVEMBER 10, 2020

- 1 Revised to remove Oostanaula Drive and Lenox Park Blvd. as per City Council directive at Council meeting 11/10/2020

REVISIONS NOVEMBER 30, 2021

- 1 Removed proposed MUP on east side of Colonial Drive between Oglethorpe Avenue and Peachtree Road
- 2 Removed proposed MUP on north side of Oglethorpe Avenue between N. Druid Hills Road and Colonial Drive
- 3 Removed proposed sidewalk on Matthews Street between 2295 Matthews Street and Colonial Drive

DISTRICT 4

NO	STREET	FROM	TO	SIDE	ONE/BOTH	P #	SW/MUP
1	CLAIRMONT ROAD	I-85	Buford Highway	West	ONE	141-LT	MUP
2	CORPORATE BLVD	Northeast Expressway	PCG	East	ONE	153-MT	MUP
3	CORPORATE BLVD	PCG	Buford Highway	East	ONE	106-MT	MUP
4	CURTIS DRIVE	Buford Highway	North Druid Hills Road	East	ONE	106-MT	MUP
5	EAST ROXBORO ROAD	2072 East Roxboro Road	City Limits	Southwest	ONE	NEW	SW
6	EAST ROXBORO ROAD	N. Druid Hills Road	Goodwin Road	East	ONE	103-LT	MUP
7	EAST ROXBORO ROAD	Goodwin Road	City Limits	East	ONE	103-LT	MUP
8	EXECUTIVE PARK DRIVE	7 Executive Park Drive	North Druid Hills Road	North	ONE	158-ST	SW
9	EXECUTIVE PARK DRIVE	1236 Executive Park Drive	Sheridan Road	West	ONE	158-ST	SW
10	EXECUTIVE PARK DRIVE	1236 Executive Park Drive	Sheridan Road	West	ONE	158-MT	MUP
11	FRONTAGE ROAD	Briarwood Road	Corporate Blvd.	North	ONE	163-MT	SW
12	FRONTAGE ROAD	Briarwood Road	Corporate Blvd.	North	ONE	163-LT	MUP
13	FRONTAGE ROAD	Tullie Circle	Bridge	South	ONE	165-LT	MUP
14	GOODWIN ROAD	Shady Valley Road	City Limits	Southwest	BOTH	NEW	SW
15	GOODWIN ROAD	Shady Valley Road	East Roxboro Road	North	BOTH	102-ST	SW
16	N.E. EXPRESSWAY FRONTAGE ROAD	Corporate Blvd.	N. Druid Hills Road	North	ONE	NEW	MUP
17	NORTH CLIFF VALLEY WAY	1330 North Cliff Valley Way	North Druid Hills Road	North	BOTH	NEW	SW
18	NORTH DRUID HILLS ROAD	PCG Entrance	N. Cliff Valley Road	East	ONE	151-MT	MUP
19	NORTH DRUID HILLS ROAD	Goodwin Road	Curtis Drive	East	ONE	104-MT	MUP
20	NORTH DRUID HILLS ROAD	Goodwin Road	Curtis Drive	West	ONE	104-MT	SW
21	NORTH DRUID HILLS ROAD	Curtis Drive	Peachtree Road	East	ONE	105-MT	MUP
22	NORTH DRUID HILLS ROAD	Curtis Drive	Peachtree Road	West	ONE	105-MT	SW
23	VICTOR ROAD	City Limits	End	North/South	BOTH	101-ST	SW

November 27, 2018

NOTES:

- 1 Above table shows minimum requirement of 5' sidewalk OR 10' multiuse path for future developments.
- 2 Any parcel assemblage and large developments require sidewalks on both sides of the Development parcel.

FUTURE SIDEWALK LIST - CITYWIDE

NO	STREET	FROM	TO	SIDE	ONE/BOTH	P #	DISTRICT	SW/MUP	BIKE LANE	SHARROW	COMMENTS
1	APPALACHEE DRIVE	Canoochee Drive	Cartecay Drive	East	ONE	NEW	3	SW			
2	APPLE VALLEY ROAD	N. Druids Hills Road	E. Osborne Road	Northwest	ONE	112-LT	3	MUP			
3	APPLE VALLEY ROAD	1224 Apple Valley Road	Dresden Road	Northwest	ONE	112-ST	3	SW			
4	APPLE VALLEY ROAD	2588 Apple Valley Road	E. Osborne Road	Northwest	ONE	112-ST	3	SW			2018 PW Project
5	APPLE VALLEY ROAD	Parkside Drive	East Osborne Road	East	ONE	NEW	2	SW			
6	ARCHWAY DRIVE	Dresden Drive	Archway LN	East	ONE	NEW	2	MUP			
7	ASHENTREE DRIVE	W. Nancy Creek Drive	4091 Ashentree Drive	East/West	BOTH	124-ST	1	SW			
8	ASHFORD DUNWOODY ROAD	W. Nancy Creek Drive	City Limits (Dunwoody)	East	ONE	127-MT	1	MUP			
9	ASHFORD DUNWOODY ROAD	W. Nancy Creek Drive	City Limits (Dunwoody)	West	ONE	127-ST	1	SW			
10	ASHFORD DUNWOODY ROAD	3517 Ashford Dunwoody Road	W. Nancy Creek Drive	East	ONE	128-MT	1	MUP			
11	ASHFORD DUNWOODY ROAD	Peachtree Road	Publix	East	ONE	146-LT	1	MUP			Off Road
12	ASHFORD DUNWOODY ROAD	North of Windsor Parkway	Publix Entrance	East	ONE	ADR-X	1	MUP			
13	ASHFORD DUNWOODY ROAD	Peachtree Road	Oglethorpe Drive	East	ONE	MT-01	1	MUP			
14	ASHFORD DUNWOODY ROAD	Oglethorpe Entrance	North of Windsor Parkway	East	ONE	ST-08	1	MUP			Off Road
15	ASHFORD PARK					147-LT	2	MUP			
16	ASHFORD ROAD	Caldwell Road NE	Winding Lane	East	ONE	NEW	2	SW			
17	ASHFORD ROAD	N. Thompson Road	Dresden Drive	West	ONE	NEW	2	SW			
18	ASHWOODY COURT	Ashwoody Trail	Candler Lake west	North/South	BOTH	133-ST	1	SW			
19	ASHWOODY TRAIL	Oak Forest Drive	Ashwoody Court	Southeast	ONE	133-ST	1	SW			
20	BLACKBURN PARK	Ashford Dunwoody Road	Donaldson Drive	East/West	ONE	162-MT	1	MUP			Off Road
21	BLAIR CIRCLE	Johnson Ferry Road	Donaldson Drive	East/West	BOTH	129-MT	1	MUP			
22	BRAGG STREET	Skyland Drive	Clairmont Road	South	ONE	154-LT	2	MUP			
23	BRETTON CIRCLE	Woodrow Way	3359 Breton Circle, NE	East	ONE	NEW	1	SW			
24	BRIARWOOD HILLS DRIVE	Briarwood Road	2237 Briarwood Hills Drive	East	ONE	NEW	3	SW			
25	BRIARWOOD ROAD	N. Druids Hills Road	Buford Highway	Northwest	ONE	109-LT	3	SW			Upgrade to 5' Wide
26	BRIARWOOD ROAD	N. Druids Hills Road	Buford Highway	Southwest	ONE	109-LT	3	MUP			City Project (WALK 16-110)
27	BRIARWOOD ROAD	Buford Highway	Buford Highway	Southwest	ONE	109-ST	3	SW			
28	BRIARWOOD ROAD	Briarwood Way	Coosawatee Drive	Southwest	ONE	109-ST	3	SW			
29	BRIARWOOD ROAD	1321 Briarwood Road	N. Druid Hills Road	Southwest	ONE	109-ST	3	SW			
30	BRIARWOOD ROAD	N. Druids Hills Road	Buford Highway	East/West	BOTH	110-ST	3	SW	YES		Bike Lanes Only
31	BROOKHAVEN DRIVE	Peachtree Road	Peachtree Road		BOTH	113-ST	3		YES		Sharrows only
32	BROOKHAVEN DRIVE	Brookhaven Drive	City Limits		BOTH	142-ST	3		YES		Sharrows only
33	BROOKHAVEN PARK	Osborne Road	Brookhaven Park		ONE	168-LT	3	MUP			Off Road
34	BUBBLING CREEK ROAD	Donaldson Drive	Hartmill Road	North/East	ONE	NEW	1	SW			
35	BUBBLING CREEK ROAD	Harts Mill Road	Donaldson Drive	North	ONE	NEW	1	SW			
36	BUFORD HIGHWAY	3518 Buford Highway	Clairmont Road	North	BOTH	100-MT	2		YES		GDOT Project
37	BUFORD HIGHWAY	3518 Buford Highway	Clairmont Road	North	BOTH	100-ST	2	SW			GDOT Project
38	BUFORD HIGHWAY	3547 Buford Highway	Clairmont Terrace	South	BOTH	GDOT	2	MUP			
39	CALDWELL ROAD	E. Osborne Road	City Limits	West/North	BOTH	116-LT	2	MUP			
40	CALDWELL ROAD	E. Osborne Road	City Limits	East/West	BOTH	116-ST	2	SW		YES	
41	CAMILLE DRIVE	2574 Camille Drive	Bridge	East	ONE	NEW	2	SW			
42	CANDLER LAKE EAST	E. Nancy Creek Drive	Nancy Creek Way	Northwest	ONE	NEW	1	SW			
43	CANDLER LAKE WEST	Ashwoody Court	W. Nancy Creek Drive	West	ONE	NEW	1	SW			
44	CANOOCHEE DRIVE	Ellijay Drive	Apalachee Drive	North	ONE	NEW	3	SW			
45	CARTECAY DRIVE	Fernwood Circle	Oostanoola Drive	North	ONE	184-ST	3	SW			
46	CHAMBLEE DUNWOODY ROAD	Harts Mill Road	I-285	East/West	BOTH	131-MT	1	SW			
47	CHESHIRE WAY	Caldwell Road	Valvedere Drive	South	ONE	156-MT	2	SW			SW to wrap around cul-de-sac
48	CHIPPEWA PLACE	Oconee Pass	Cul-de-sac	West	ONE	NEW	1	SW			
49	CLAIRMONT ROAD	Dresden Drive	City Limits	West	ONE	139-LT	2	MUP			
50	CLAIRMONT ROAD	Buford Highway	Dresden Drive NE	West	ONE	140-LT	2	MUP			
51	CLAIRMONT ROAD	I-85	Buford Highway	West	ONE	141-LT	4	MUP	YES		Sharrows only

FUTURE SIDEWALK LIST - CITYWIDE

NO	STREET	FROM	TO	SIDE	ONE/BOTH	P #	DISTRICT	SW/MUP	BIKE LANE	SHARROW	COMMENTS
52	CLAIRMONT WAY	Clairmont Road	Clairmont Place			150-ST	2				
53	COLONIAL DRIVE	2219 Colonial Drive	N. Druid Hills Road	North	ONE	179-MT	3	SW			
54	COLONIAL DRIVE	2270 Colonial Drive	2258 Colonial Drive	West	ONE	NEW	3	SW			
55	COOSAWATEE DRIVE	Briarwood Road	Cartcay Drive	East/West	BOTH	155-ST	3	SW			
56	COOSAWATEE DRIVE	Burton Plaza Lane	North Cliff Valley Way	East	ONE	NEW	3	SW			Off Road
57	COOSAWATEE CONNECTOR	North Cliff Valley Way	Briarwood Road	East	ONE	196-MT	3	MUP			SW Existing
58	CORPORATE BLVD	Buford Highway	Peachtree Creek GW	East	ONE	106-MT	4	MUP			
59	CORPORATE BLVD	Northeast Expressway	PCG	East	ONE	153-MT	4	MUP			Off Road
60	CORTEZ LANE	Cortez Way	Drew Valley Road NE	South	ONE	NEW	2	MUP			SW Existing
61	CREEK-SKYLAND DRIVE			South	ONE	187-MT	2	MUP			
62	CURTIS DRIVE	North Druid Hills Road	Buford Highway	East	ONE	106-MT	4	MUP			
63	DONALDSON DRIVE	Park Creek Lane	City Limits	Northwest	BOTH	130-MT	1	SW			
64	DRESDEN DRIVE NE	Thompson Road	Clairmont Road	South	ONE	114-MT	2	MUP			
65	DRESDEN DRIVE NE	Apple Valley Road	Thompson Road	South	ONE	160-MT	2	MUP			
66	DRESDEN DRIVE NE	South Bamby Lane	2585 N. Thompson Lane	North	BOTH	NEW	2	SW			
67	DREW VALLEY ROAD	2444 Drew Valley Road NE	Cortez Lane	North/West	BOTH	138-LT	2	SW			
68	DREW VALLEY ROAD	Briarwood Way	Buford Highway	South	BOTH	138-LT	2	SW			
69	DREW VALLEY ROAD	Skyland Drive	East Drew Valley Road	South	BOTH	138-LT	2	SW			
70	DREW VALLEY ROAD	East Drew Valley Road	Cortez Lane	South/East	BOTH	138-LT	2	SW			
71	DREW VALLEY ROAD	Cortez Lane	2057 Drew Valley Road	South/East	BOTH	138-LT	2	SW			Sharrows only
72	DREW VALLEY ROAD	Skyland Drive		North	BOTH	138-LT	2	SW			YES
73	DREW VALLEY ROAD	East Drew Valley Road	Buford Highway	North/South	BOTH	143-ST	2	SW			Off Road
74	DREW VALLEY TRAIL			North/South	BOTH	143-ST	2	SW			
75	DUKE ROAD	Skyland Drive	Georgian East Drive	North/South	BOTH	143-ST	2	MUP			
76	DUNCAN DRIVE	Georgian Terrace	Toby Road	South	ONE	NEW	2	SW			
77	E. DREW VALLEY ROAD	Drew Valley Road	Drew Valley Road	Middle	ONE	NEW	2	SW			YES
78	E. NANCY CREEK DRIVE	Candler Lake East	Chamblee-Dunwoody Road	East/West	BOTH	143-ST	2	SW			
79	EAST BROOKHAVEN DRIVE	4010 E. Brookhaven Drive	City Limits	North/South	BOTH	132-ST	1	SW			
80	EAST CLUB DRIVE	Fill Gaps	City Limits	North	ONE	NEW	3	SW			
81	EAST DREW VALLEY ROAD	Drew Valley Road NE	Drew Valley Road NE	East	ONE	NEW	3	SW			
82	EAST OSBORNE ROAD	Apple Valley Road	Caldwell Road	Both	BOTH	143-ST	2	SW			
83	EAST OSBORNE ROAD	Green Meadow Lane	Caldwell Road	North	ONE	112-LT	2	MUP			
84	EAST ROXBORO ROAD	Goodwin Road	City Limits	South	BOTH	169-LT	2	SW			Portion SW Existing
85	EAST ROXBORO ROAD	2093 East Roxboro Road	Lake Blvd	East	ONE	103-LT	4	MUP			
86	EAST ROXBORO ROAD	2072 East Roxboro Road	City Limits	Northeast	BOTH	NEW	3	SW			
87	ELLIJAY DRIVE	Cartcay Drive	Dresden Drive	Southwest	BOTH	155-ST	3	SW			
88	ETOWAH DRIVE	Ellijay Drive	Oostanoola Drive	West/East	BOTH	155-ST	3	SW			
89	EXECUTIVE PARK DRIVE	1236 Executive Park Drive	Sheridan Road	North	ONE	188-ST	3	SW			
90	EXECUTIVE PARK DRIVE	7 Executive Park Drive	North Druid Hills Road	West	ONE	158-MT	4	MUP			
91	EXECUTIVE PARK DRIVE	1236 Executive Park Drive	Sheridan Road	North	ONE	158-ST	4	SW			Completed by PW
92	FARMINGTON LANE	East Brookhaven Drive	Mabry Road	West	ONE	158-ST	4	SW			
93	FERNWOOD CIRCLE	Sylvan Circle	Dressed Drive	South	ONE	NEW	3	SW			YES
94	FRONTAGE ROAD	Briarwood Road	Corporate Blvd.	East/West	BOTH	135-ST	3	SW			
95	FRONTAGE ROAD	Briarwood Road	Corporate Blvd.	North	ONE	163-LT	4	MUP			
96	FRONTAGE ROAD	Tullie Circle	Bridge	North	ONE	163-MT	4	SW			
97	FULLER ROAD	Mabry Road	Osborne Road	South	ONE	165-LT	4	MUP			
98	GEORGIAN HILL PARK TRAIL			North/South	BOTH	NEW	3	SW			Off Road
99	GOODWIN ROAD	Shady Valley Road	East Roxboro Road	North/South	BOTH	194-LT	2	MUP			SW Existing South
100	GOODWIN ROAD	Shady Valley Road	City Limits	Both	BOTH	102-ST	4	SW			
101	GRANT DRIVE	Dresden Drive	Thompson Road	Southwest	BOTH	NEW	4	SW			
102	GREEN MEADOW LANE	Caldwell Road	East Osborne Road	South/West	ONE	NEW	2	SW			
103	GROVE STREET	Kendrick Road	Osborne Road	West	ONE	169-LT	2	SW			
				Southeast	ONE	NEW	3	SW			

FUTURE SIDEWALK LIST - CITYWIDE

NO	STREET	FROM	TO	SIDE	ONE/BOTH	P #	DISTRICT	SW/MUP	BIKE LANE	SHARROW	COMMENTS
104	HAMPTON HALL DRIVE	Ragley Hall Road	Johnson Ferry Road	South	ONE	NEW	1	SW			
105	HAMPTON HALL WAY	Johnson Ferry Road	Hampton Hall Drive	West	ONE	NEW	1	SW			
106	HARTS MILL ROAD	Watkins Place	City Limits	North	BOTH	182-LT	1	SW			
107	HARTS MILL ROAD	Bubbling Creek Road	1655 Harts Mill Road	South	BOTH	182-LT	1	SW		YES	
108	HEARST DRIVE	Lanier Drive	Humility Lane	South	ONE	118-ST	3	SW			
109	HERMANCIE DRIVE	Peachtree Road	Windsor Parkway	East/West	BOTH	120-LT	3	SW		YES	Sharrows only
110	HERMANCIE DRIVE	Peachtree Road	Windsor Parkway	East/West	BOTH	120-ST	3	SW			
111	HUMILITY DRIVE	Hearst Drive	Ashford Dunwoody Road	South	ONE	118-ST	3	SW			
112	JOHNSON FERRY ROAD	Donaldson Drive	City Limits	North	ONE	183-MT	1	MUP			
113	JOHNSON FERRY ROAD	Mill Creek Road	Hampton Hall Drive	North	BOTH	NEW	1	SW			
114	KENDRICK ROAD	1179 Kendrick Road	Peachtree Road	Southwest	BOTH	NEW	3	SW			
115	KESWICK PARK CONNECTION	Durden Road	Keswick Park	Southwest	BOTH	144-LT	1	MUP		YES	Sharrows only
116	LAKE HEARN DRIVE	Perimeter Summit Parkway	Medical Center	North/South	BOTH	136-ST	1				Completed by PW
117	LAMIER DRIVE	Peachtree Road	Hearst Drive	East	ONE	118-ST	3	SW			
118	LYNMOORE DRIVE	Existing	Cul-de-sac	North	ONE	NEW	3	SW			
119	MABRY ROAD	E. Brookhaven Drive	Windsor Parkway	West/East	BOTH	181-ST	3	SW			Off Road
120	MATTHEWS -PARK VISTA CONN	Park Vista Drive	Matthews Street	West/East	ONE	178-LT	3	MUP			Off Road
121	MURPHY CANDLER PARK				ONE	174-LT	1	MUP			Off Road
122	NANCY CREEK		City Limits		ONE	107-LT	1	MUP			Off Road
123	NANCY CREEK	City Limits	Johnson Ferry Road		ONE	121-LT	1	MUP			Off Road
124	NANCY CREEK	Johnson Ferry Road	Ashford Dunwoody Road		ONE	122-LT	1	MUP			Off Road
125	NANCY CREEK	Ashford Dunwoody Road	Chamblee Dunwoody Road		ONE	123-LT	1	MUP			Off Road
126	NANCY CREEK	Murphy Candler Lake	I-285		ONE	145-LT	1	MUP			Off Road
127	NANCY CREEK ACCESS TRAIL				ONE	173-LT	1	MUP			Bike Lanes Only
128	N.E. EXPRESSWAY FRONTAGE ROAD	Corporate Blvd.	N. Druid Hills Road	North	ONE	NEW	4	MUP		YES	
129	NORTH CLIFF VALLEY WAY	Buford Highway	Buford Highway	North	BOTH	190-ST	4				
130	NORTH CLIFF VALLEY WAY	1330 North Cliff Valley Way	North Druid Hills Road	North	BOTH	NEW	4	SW			SW Existing
131	NORTH DRUID HILLS ROAD	Goodwin Road	Curtis Drive	East	ONE	104-MT	4	MUP			Upgrade to 5' Wide
132	NORTH DRUID HILLS ROAD	Goodwin Road	Curtis Drive	West	ONE	104-MT	4	SW			Portion SW Existing
133	NORTH DRUID HILLS ROAD	Curtis Drive	Peachtree Road	East	ONE	105-MT	4	MUP			Portion SW Existing
134	NORTH DRUID HILLS ROAD	Curtis Drive	Peachtree Road	West	ONE	105-MT	4	SW			Off Road
135	NORTH DRUID HILLS ROAD	PCG Entrance	N. Cliff Valley Road	East	ONE	151-MT	4	MUP			Off Road
136	NORTH FORK PEACHTREE CREEK	Chamblee	Atlanta		ONE	152-LT	2	MUP			
137	NORTH THOMPSON ROAD	Dresden Drive	Valdare Drive	West	ONE	156-MT	2	SW			
138	NORTH THOMPSON ROAD	Valdare Drive	Ashford Road	West	ONE	NEW	2	MUP			Off Road
139	NORTHEAST PLAZA	Buford Highway	Peachtree Creek Greenway	West	ONE	191-LT	4	MUP			
140	OAK FOREST DRIVE	Ashford Dunwoody Road	Ashwoody Trail	Southeast	ONE	NEW	1	SW		YES	Sharrows only
141	OCONEE PASS	Ashford Dunwoody Road	Chippewa Place	North/South	BOTH	New	1	SW		YES	
142	OGLETHORPE AVENUE	1143 Oglethorpe Avenue	1211 Oglethorpe Avenue	South	ONE	NEW	3	MUP		YES	Off Road
143	OGLETHORPE CONNECTION	Osborne Road	Hermanc Drive		ONE	176-LT	3	MUP			
144	OLD JOHNSON FERRY ROAD	W. Nancy Creek Drive	City Limits	North/South	BOTH	126-ST	1	SW			Off Road
145	OSBORNE PARK	Osborne Road	Mill Creek Road	West	ONE	172-LT	1	MUP			
146	OSBORNE ROAD	Peachtree Road	Lynwood Park	West	ONE	117-LT	3	MUP		YES	
147	OSBORNE ROAD	Peachtree Road	Peachtree Park	West/East	BOTH	117-ST	3	SW		YES	Sharrows only
148	OSBORNE ROAD	Windsor Parkway	Lynwood Park	West	ONE	193-ST	1				
149	PARKRIDGE DRIVE	Tryon Road	Tobey Road	West	ONE	148-MT	2	SW			
150	PARKRIDGE DRIVE	Tobey Road	Unopen ROW	West	ONE	148-MT	2	SW			
151	PEACHREE CREEK	Buford Highway	Clairmont Place	Northwest	ONE	186-MT	4	MUP			
152	PEACHTREE ROAD	City limits	City Limits	Northwest	ONE	115-MT	3	MUP			Fill Gaps
153	PEACHTREE ROAD	City limits	City Limits	Northwest	ONE	115-ST	3	SW			Mid Block Crossings
154	PERIMETER CENTER PARKWAY	City Limits	Ashford Dunwoody Road	Northwest	ONE	134-MT	1				Off Road
155	PERIMETER MEDICAL CONNECTOR	Old Johnson Ferry Road	Perimeter Summit Parkway		ONE	192-LT	1	MUP			

FUTURE SIDEWALK LIST - CITYWIDE

NO	STREET	FROM	TO	SIDE	ONE/BOTH	P #	DISTRICT	SW/MUP	BIKE LANE	SHARROW	COMMENTS
156	PINE CONE LANE	Existing	Dead End	West	ONE	NEW	3	SW			
157	PINE GROVE AVENUE	1197 Pine Grove Avenue	N. Druid Hills Road	South	ONE	NEW	3	SW			
158	PINE GROVE AVENUE	Standard Drive	Mathew Street	South	ONE	NEW	3	SW			Off Road
159	POPLAR SPRINGS DRIVE	Drew Valley Road	Burford Highway	South	ONE	149-LT	2	MUP			Off Road
160	PUBLIX CONNECTION	Ashford Dunwoody Road	Johnson Ferry Road	East	ONE	175-MT	1	MUP			Off Road
161	RAGLEY HALL ROAD	1080 Ragley Hall Road	Hampton Hall Drive	East	ONE	NEW	1	SW			
162	RAIL OVERPASS	Caldwell Road	Peachtree Road	West	ONE	167-LT	3	MUP			
163	REDDING ROAD	Caldwell Road NE	Peachtree Road	West	ONE	137-LT	2	MUP			
164	REDDING ROAD	Caldwell Road NE	Redding Way	East	ONE	NEW	2	SW			
165	REDDING WAY	Ashford Road	Redding Road	South	ONE	NEW	2	SW		YES	Sharrows only
166	SHADY VALLEY DRIVE	City Limits	Goodwin Road	East/West	BOTH	102-ST	4				
167	SKYLAND DRIVE	Dresden Drive	Skyland Way	West	ONE	157-LT	2	MUP			
168	SKYLAND DRIVE	Carlton Place	South Bamby Lane	South	ONE	166-MT	2	SW			
169	SKYLAND DRIVE	Duke Road	City Limits	East	ONE	166-MT	2	SW			
170	SKYLAND DRIVE	Dresden Drive	Duke Road	West	ONE	166-MT	2	MUP			
171	SKYLAND DRIVE	Drew Valley Road NE	Clairmont Road	North/South	BOTH	171-LT	2	SW	YES	YES	Sharrows only
172	SKYLAND DRIVE	Drew Valley Road NE	Clairmont Road	North/South	BOTH	171-LT	2	SW	YES	YES	Sharrows only
173	STANDARD DRIVE	Colonial Drive	N. Druid Hills Road	North	BOTH	185-ST	3				
174	STANDARD DRIVE	1064 Standard Drive	1106 Standard Drive	North	ONE	NEW	3	SW			
175	STANDARD DRIVE	1048 Standard Drive	Pine Grove Avenue	North	ONE	NEW	3	SW			
176	STAR DRIVE	Sylvan Circle	1242 Star Drive	North/South	BOTH	NEW	3	SW			Off Road
177	SYLVAN CIRCLE					111-LT	3	MUP			
178	SYLVAN CIRCLE	1251 Sylvan Circle	1363 Sylvan Circle	South	ONE	NEW	3	SW			
179	TALLULAH DRIVE	Kendrick Road	2759 Tallulah Road	South	ONE	NEW	3	SW			
180	THOMPSON ROAD	Dresden Drive	Drew Valley Road NE	Southwest	ONE	159-ST	2	SW			
181	THORNWELL DRIVE	Standard Drive	Matthews Street	North/South	BOTH	NEW	3	SW			
182	TOBEY ROAD	Unopened ROW	1825/1837 Tobey Road	South	ONE	NEW	2	SW			
183	TOBEY ROAD	Skyland Drive	Unopened ROW	North	ONE	NEW	2	SW			Off Road
184	TOBEY/SKYLAND CONNECTOR	Drew Valley Road	Toby Road	North	ONE	195-LT	2	MUP			
185	UNOPEN ROW	Parkridge Drive	Crevenridge Drive	Middle	ONE	NEW	2	MUP			
186	UNOPEN ROW	Tobey Road	Georgian Terrace	Middle	ONE	NEW	2	SW			
187	VALVEDERE DRIVE	Cheshire Way	North Thompson Road	West/South	ONE	156-MT	2	SW		YES	ON HOLD
188	VICTOR ROAD	City Limits	End	North/South	BOTH	101-ST	4	SW			
189	W. NANCY CREEK DRIVE	Baseball Field Entrance	Ashentree Drive	South	BOTH	124-ST	1	SW			
190	W. NANCY CREEK DRIVE	Ashford Dunwoody Road	Chelsea Crescent	North	ONE	125-ST	1	SW			
191	W. NANCY CREEK DRIVE	Ashford Dunwoody Road	Murphy Candler Park	South	ONE	161-MT	1	MUP			
192	WAYSIDE DRIVE	2253 Wayside Drive	Cosawatee Drive	East/North	ONE	NEW	3	SW			
193	WIMBERLY ROAD	Mabry Road	Osborne Road	North/South	BOTH	NEW	3	SW			
194	WINDSOR PARKWAY	Ashford Dunwoody Road	City Limits	South	ONE	119-LT	1	MUP		YES	Completed by PW
195	WINDSOR PARKWAY	Ashford Dunwoody Road	City Limits	North/South	BOTH	119-ST	1	SW			
196	WOODROW WAY	Lanier Drive	Windsor Parkway	East	ONE	189-MT	3	SW			

November 27, 2018

NOTES:

- 1 Above table shows minimum requirement of 5' sidewalk OR 10' multiuse path for future developments.
- 2 Any parcel assemblage and large developments require sidewalks on both sides of the Development parcel.

REVISIONS OCTOBER 22, 2018

- 1 08/15/19 - Addition of Canmont as approved by City Council on 8/13/19
- 2 10/07/19 - Skyland Drive from Bragg Street to Duke Road changed to SW

REVISION NOVEMBER 10, 2020

- 1 Revised to remove Oostanaula Drive and Lenox Park Blvd. as per City Council directive at Council meeting 11/10/2020

FUTURE SIDEWALK LIST - CITYWIDE											
NO	STREET	FROM	TO	SIDE	ONE/BOTH	P #	DISTRICT	SW/MUP	BIKE LANE	SHARROW	COMMENTS

REVISIONS NOVEMBER 30, 2021

- 1 Modified Cheshire Way between Caldwell Road to Valvedere Dr from MUP to SW
- 2 Modified North Thompson Rd between Dresden Drive and Valvedere Road from MUP to SW
- 3 Modified Valvedere between Cheshire Way and North Thompson Dr from MUP to SW
- 4 Removed Winding Lane between Dresden Drive and Ashford Road
- 5 Addition of Archway Drive between Dresden Drive and Archway Lane - MUP
- 6 Removed proposed MUP on east side of Colonial Drive between Oglethorpe Avenue and Peachtree Road
- 7 Removed proposed MUP on north side of Oglethorpe Avenue between N. Druid Hills Road and Colonial Drive
- 8 Addition of N.E. Expressway between Corporate Blvd and N. Druid Hills Rd.
- 9 Revised location of sidewalk on Ashford Road
- 10 Removed proposed sidewalk on Matthews Street between 2295 Matthews Street and Colonial Drive

Revision 10/25/2022

- 1 Addition of Chippewa Place
- 2 Addition of Oconee Pass