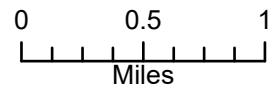
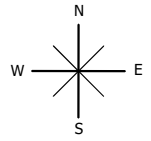
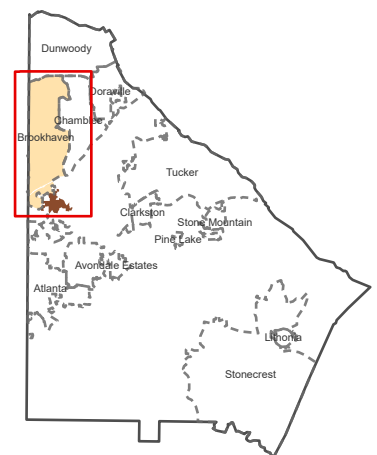
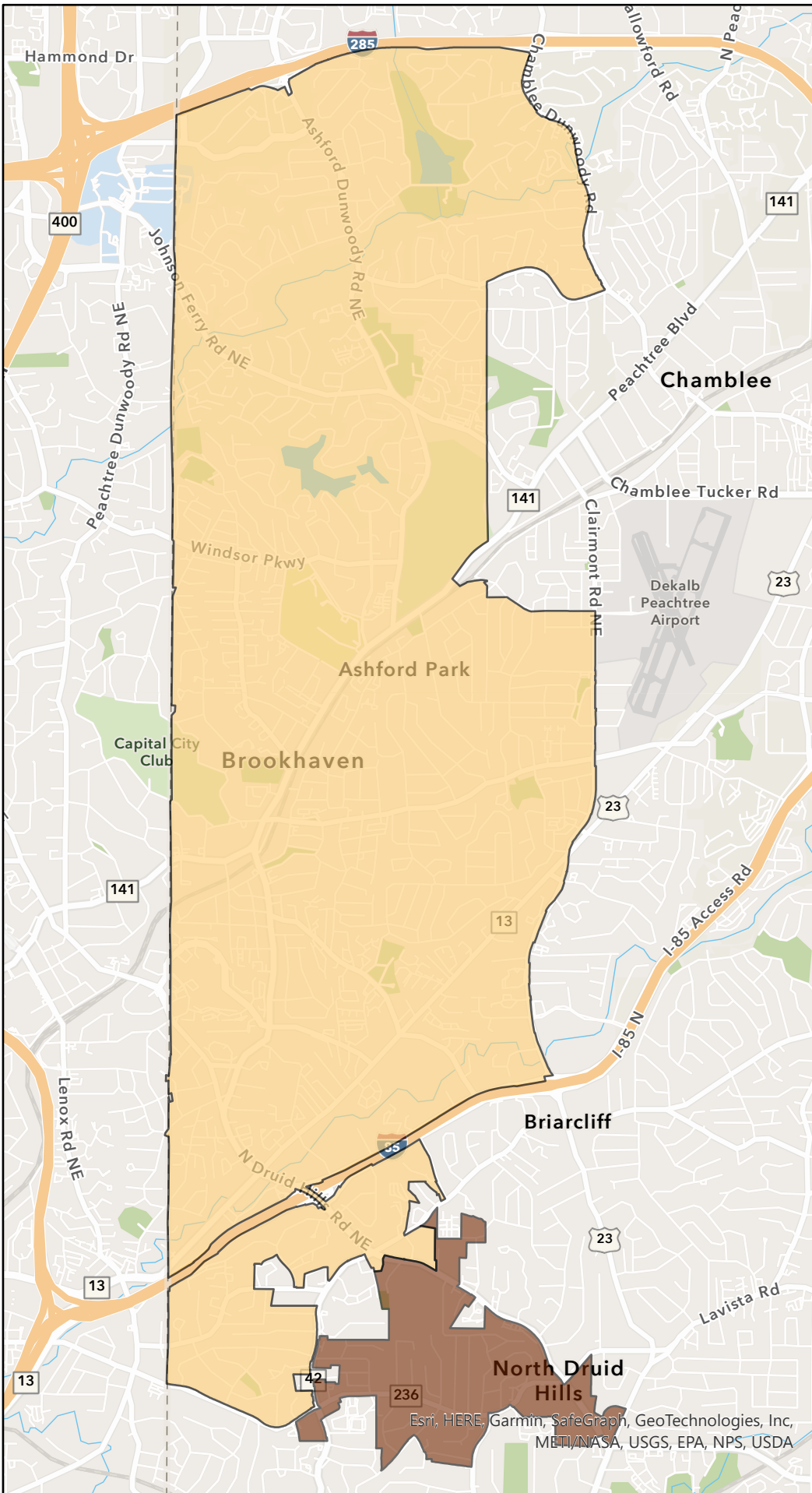


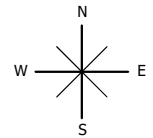
## Merry Hills / Toco Hills Annexation



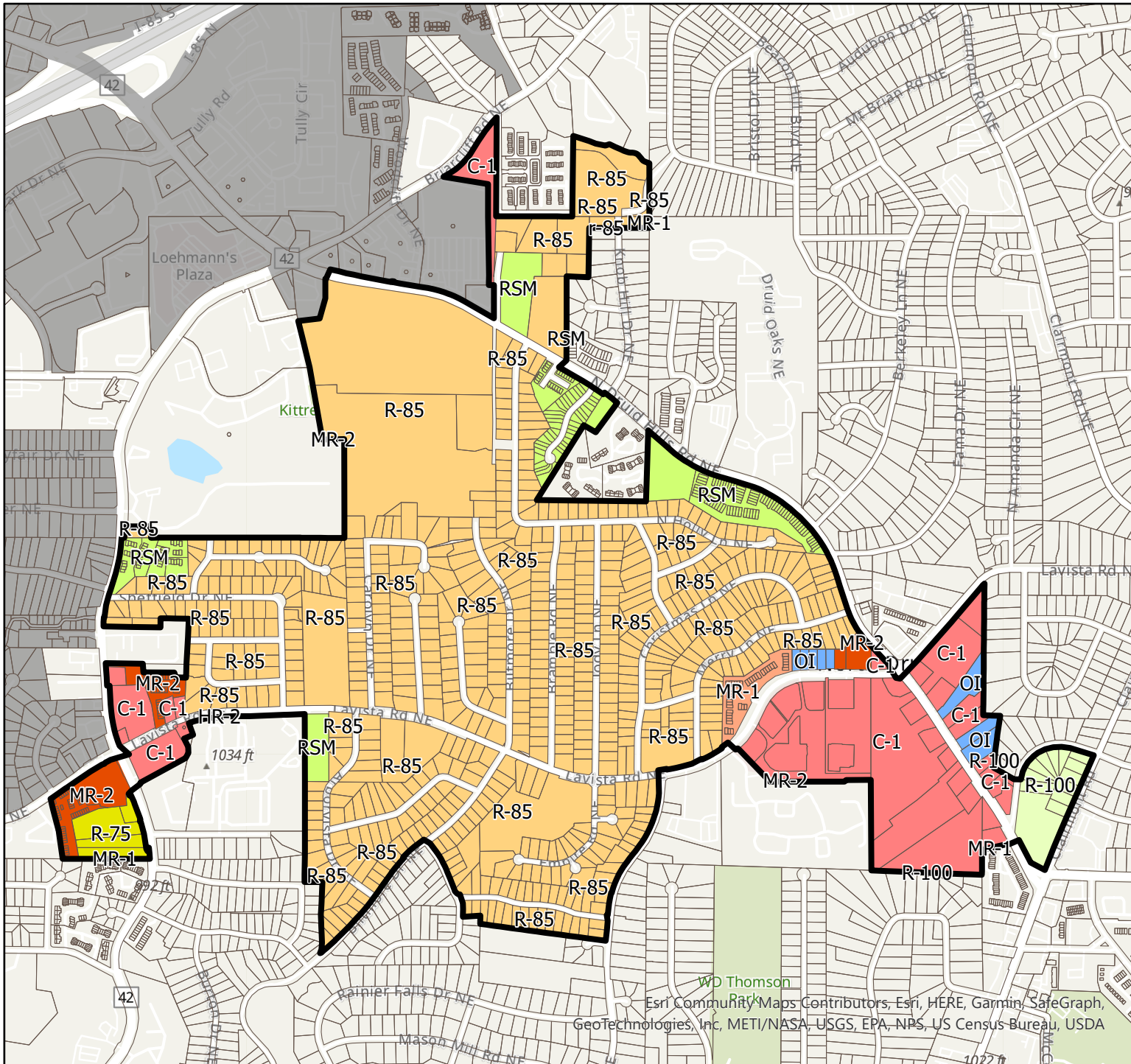
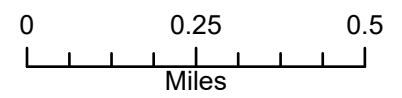
- Annexation Area
- Brookhaven



# Merry Hills / Toco Hills Annexation Zoning



- Tax Parcels
- Brookhaven
- Annexation Area
- DeKalb County Zoning**
- R-100 Residential Medium Lot - 100
- R-85 Residential Medium Lot - 85
- R-75 Residential Medium Lot - 75
- RSM Small Lot Residential Mix
- MR-1 Medium Density Residential-1
- MR-2 Medium Density Residential-2
- HR-2 High Density Residential-2
- C-1 Local Commercial
- OI Office-Institutional



WD Thomson  
 Esri Community Maps Contributors, Esri, HERE, Garmin, SafeGraph,  
 GeoTechnologies, Inc, METI/NASA, USGS, EPA, NPS, US Census Bureau, USDA