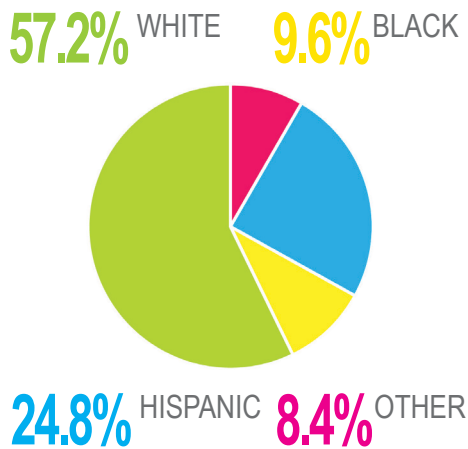


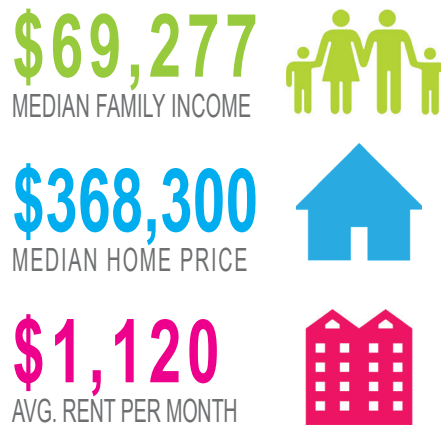
AFFORDABLE CITY OF HOUSING BROOKHAVEN

The **City of Brookhaven** has a significant share of cost burdened renters and homeowners, with **31.3%** of renters and **25.6%** of homeowners paying more than 30% of their income on housing and utilities respectively. **17.0%** of residents are below the poverty line.

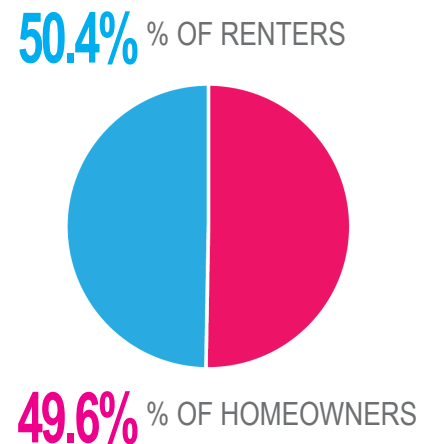
DEMOGRAPHICS



COST OF LIVING



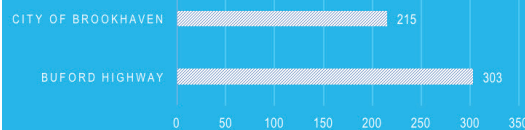
RENTER VS. OWNER



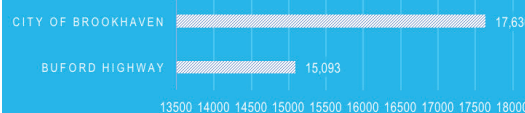
CITY OF BROOKHAVEN CHALLENGES




NUMBER OF TRANSIT TRIPS



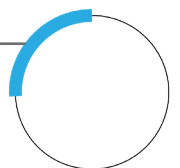
ANNUAL VEHICLE MILES TRAVELED



31.3%
ARE COST
BURDENED
RENTERS

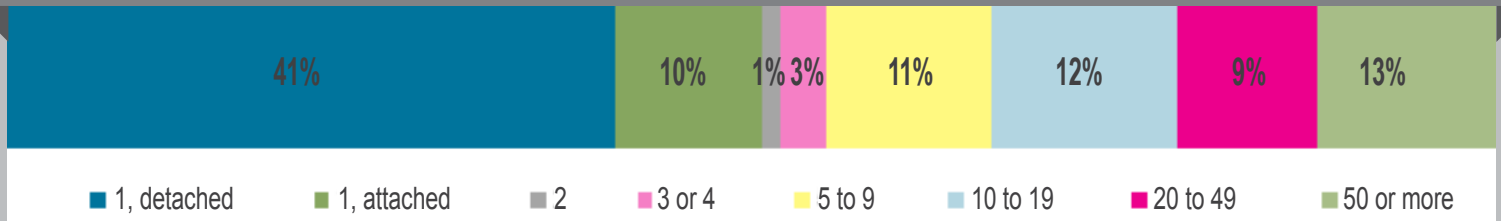


25.6%
ARE COST
BURDENED
OWNERS



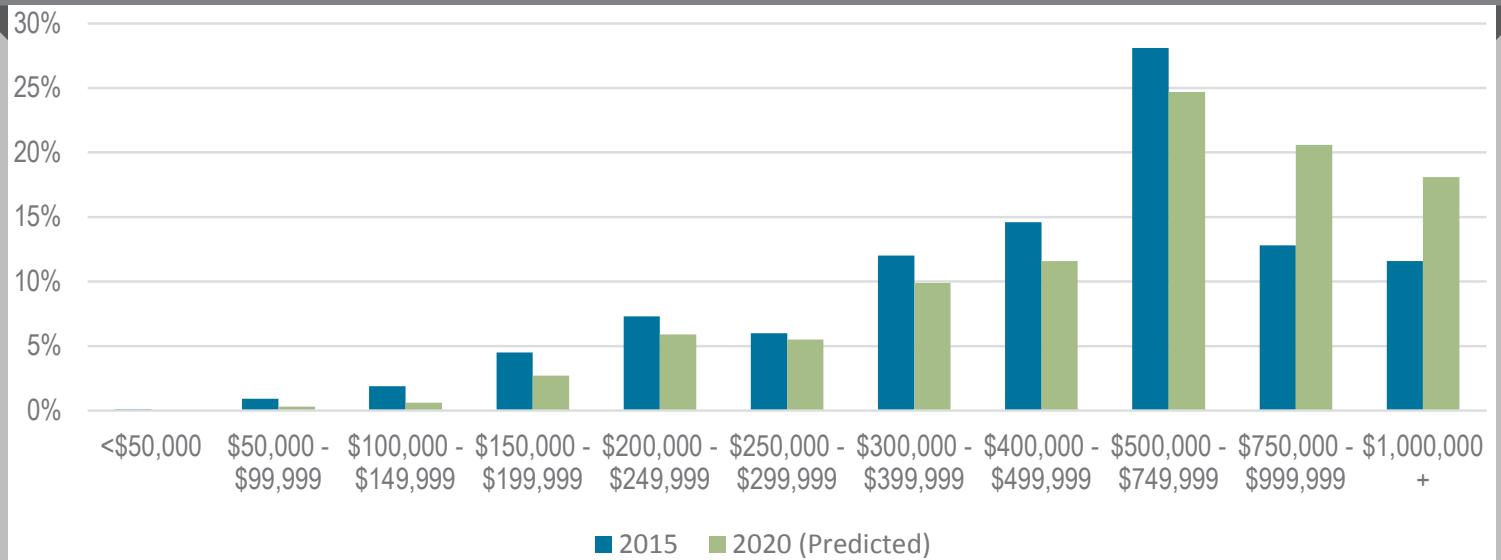
AFFORDABLE HOUSING CITY OF BROOKHAVEN

HOUSING TYPES BY # OF UNITS IN BROOKHAVEN



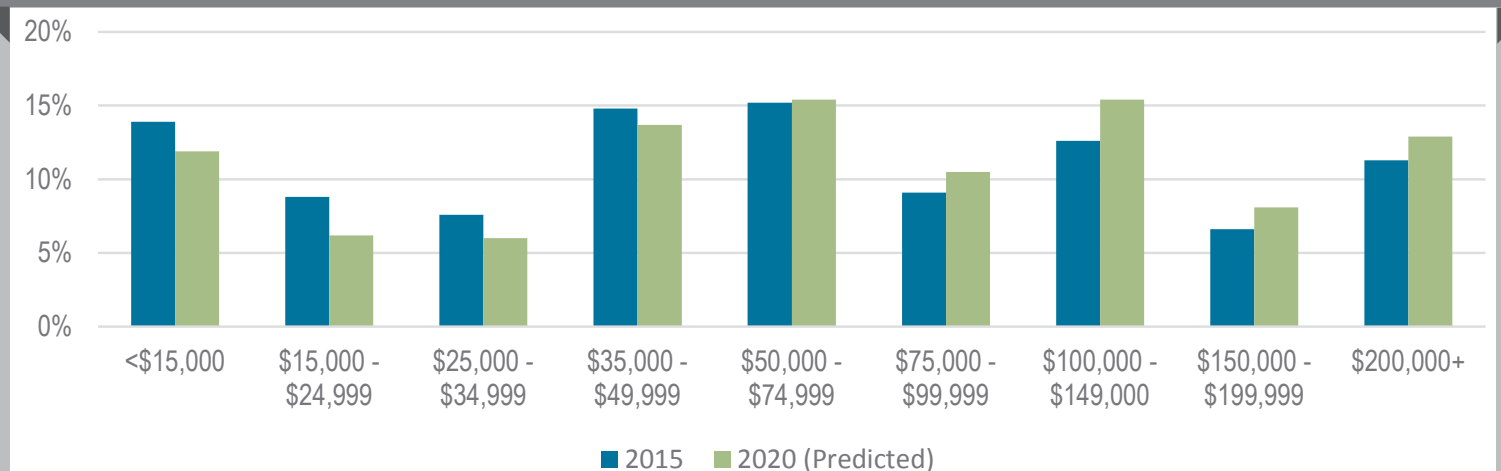
Source: Georgia Power Community Profile

BROOKHAVEN HOME PRICES



Source: US Census Bureau, Census 2010 Summary File 1. Esri forecasts for 2015 and 2020. Esri Converts Census 2000 data into 2010 geography

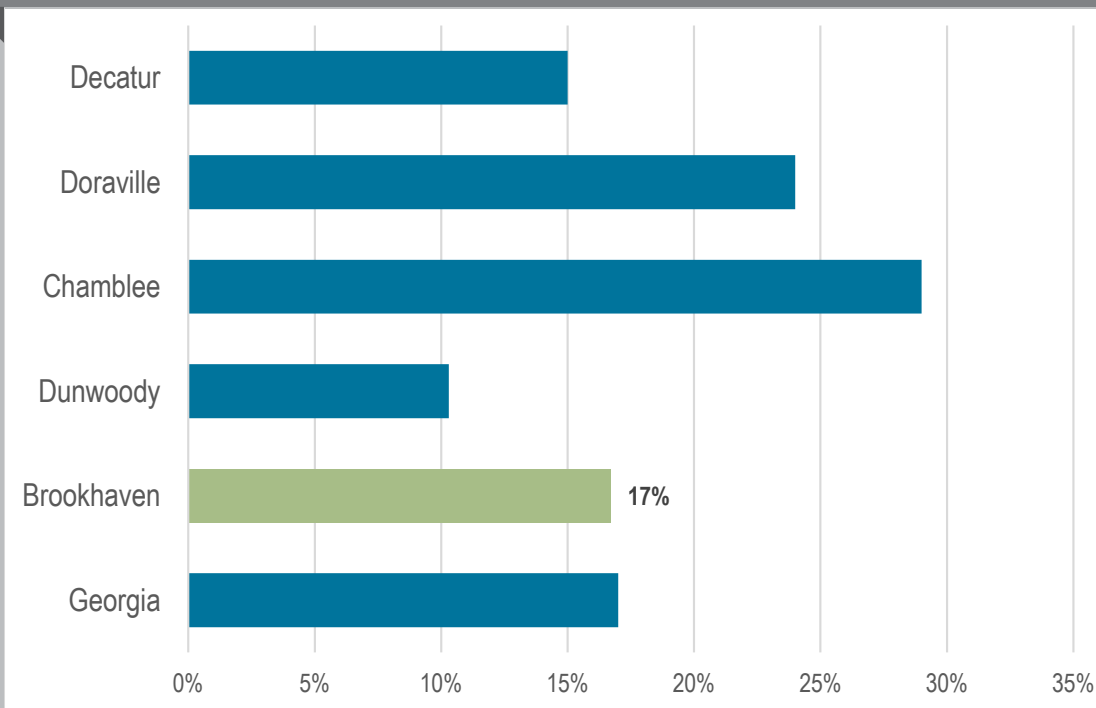
HOUSEHOLD INCOME



Source: US Census Bureau, Census 2010 Summary File 1. Esri forecasts for 2015 and 2020. Esri Converts Census 2000 data into 2010 geography

AFFORDABLE HOUSING CITY OF BROOKHAVEN

PERSONS IN POVERTY



Source: U.S. Census Bureau, 2011-15 American Community Survey 5-year estimates

BY THE NUMBERS

10.1%
OF BROOKHAVEN HOUSEHOLDS
HAVE 1+ PERSONS WITH
DISABILITIES

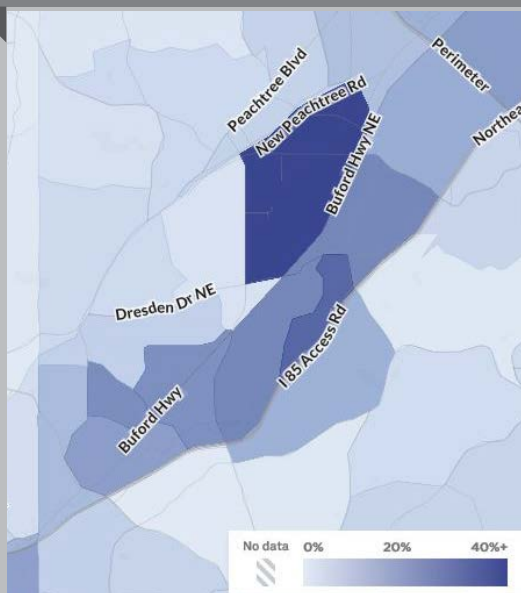
15.8%
OF BROOKHAVEN HOUSEHOLDS
HAVE SOMEONE 65+

12,657
RENTER OCCUPIED
HOUSING UNITS

9,825
OWNER OCCUPIED
HOUSING UNITS

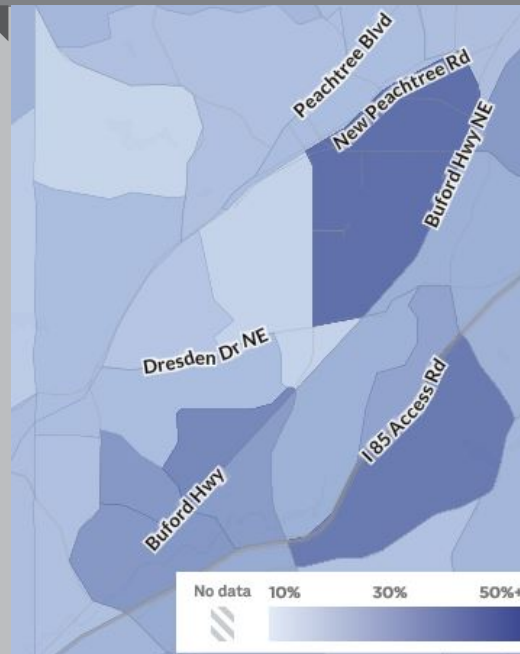
22,482
TOTAL UNITS

% OF RESIDENTS LIVING UNDER POVERTY RATE BY BLOCK GROUP



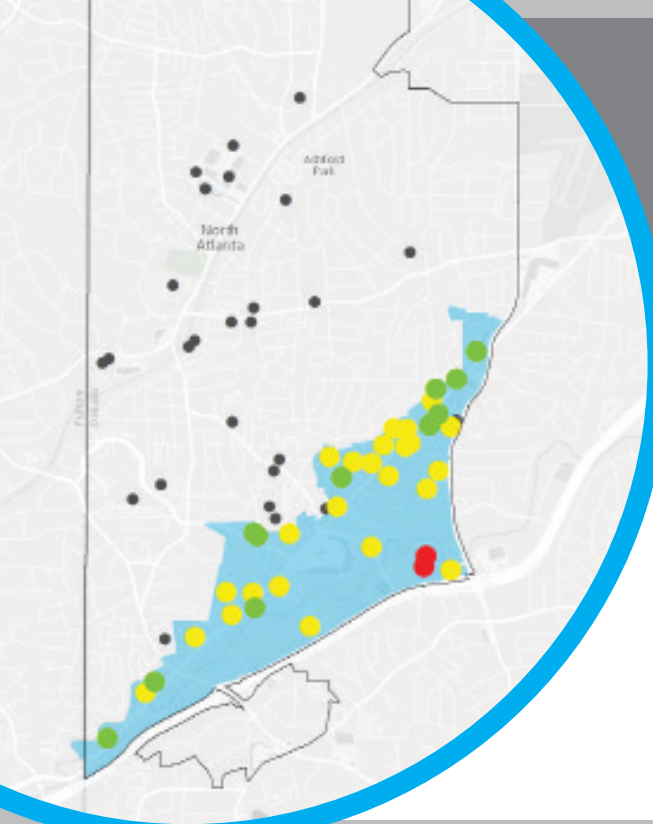
Source: Eviction Lab, <https://evictionlab.org/map/#/2016?-geography=tracts&bounds=-84.62,33.73,-84.101,33.953&choropleth=pr>

% OF RENT BURDEN HOUSEHOLDS BY CENSUS TRACT



Source: Eviction Lab, <https://evictionlab.org/map/#/2016?-geography=tracts&bounds=-84.653,33.716,-84.068,33.967&choropleth=rb>

Sources: Atlanta Regional Commission,
US Census Bureau 2010-2014 American
Community Survey, US Census Bureau
2016 Community Facts



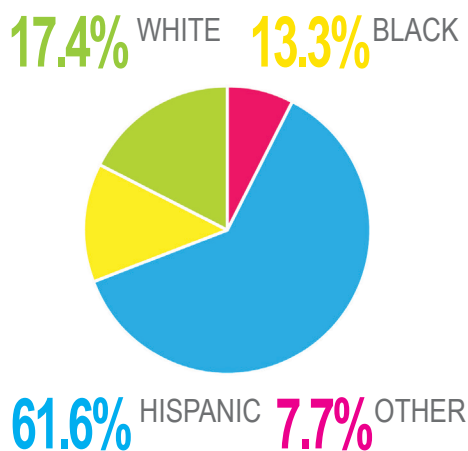
CITY OF BROOKHAVEN

AFFORDABLE HOUSING

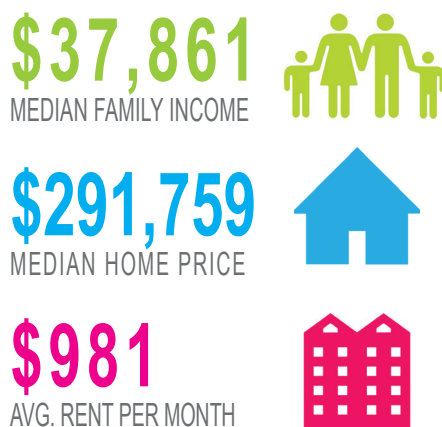
BUFORD HIGHWAY

The **Buford Highway Corridor** has a significant share of cost burdened renters, with **34.9%** of renters paying more than 30% of their income on housing and utilities. This is significant considering **82%** of residents in the corridor are renters. **61.6%** of residents are non-white Hispanic. Additionally, **26.6%** of residents are below the poverty line.

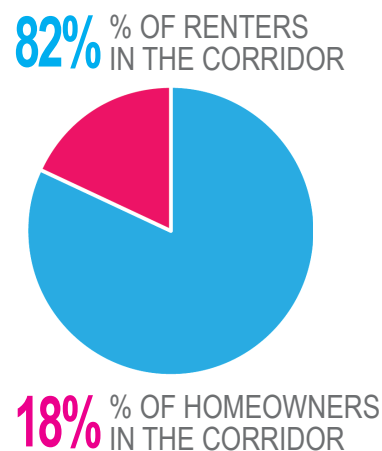
DEMOGRAPHICS



COST OF LIVING



RENTER VS. OWNER



BUFORD HIGHWAY CORRIDOR CHALLENGES

