

Brookhaven Redistricting Summary Statistics

Scenario 8—DRAFT—Subject to change

04/26/2021



Ideal Population Criteria

Ideal Population	15,429
Overall Range	5.0%
< 5.0%	5.0 - 10.0%
> 10.0%	

District Population

District ID	Population Estimate	Over / Under Ideal	Deviation From Ideal
1	15,738	309	2.0%
2	14,961	-468	-3.0%
3	15,422	-7	0.0%
4	15,595	166	1.1%

District Race/Ethnicity

District ID	White (Alone)	Black or African American (Alone)	American Indian or Alaska Native (Alone)	Asian (Alone)	Native Hawaiian and Pacific Islander (Alone)	Some Other Race (Alone)	Two or More Races	Hispanic/Latino
1	71.6%	12.1%	0.0%	9.5%	0.0%	0.2%	1.9%	4.7%
2	58.8%	7.6%	0.1%	7.9%	0.0%	0.2%	2.1%	23.4%
3	52.3%	10.7%	0.1%	8.7%	0.0%	0.2%	1.7%	26.2%
4	27.8%	18.1%	0.2%	7.9%	0.0%	0.2%	1.9%	44.0%

*Rounding may lead to summation of race/ethnicity percentages not equal to 100% (+/- 1%)

District Compactness Measures

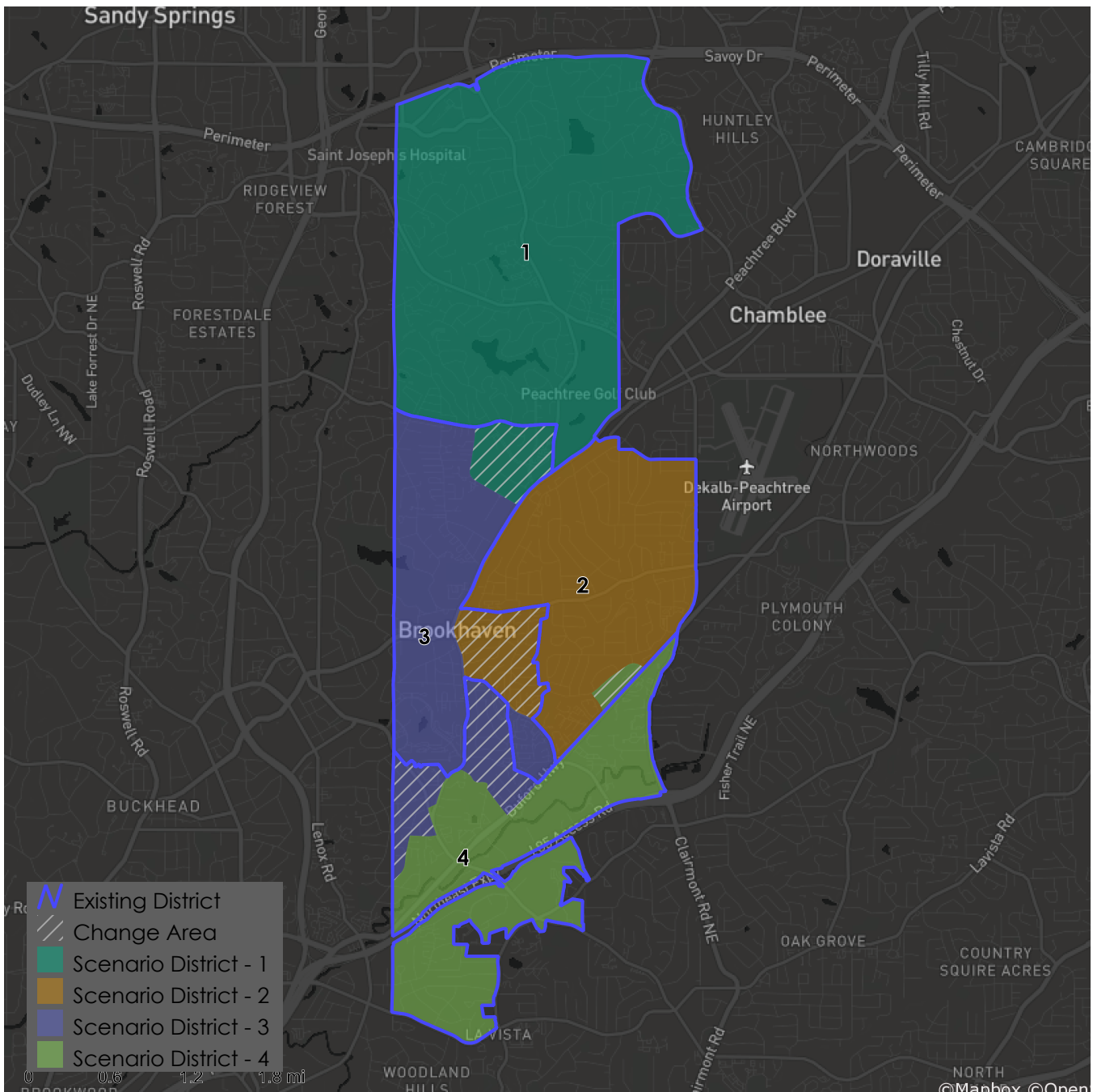
District ID	Polsby-Popper	Schwartzberg	Reock	Convex Hull	Length-Width
1	0.61	1.28	0.62	0.89	0.83
2	0.71	1.19	0.58	0.94	0.90
3	0.29	1.85	0.26	0.69	0.41
4	0.12	2.85	0.24	0.64	0.84

Polsby-Popper, Reock, Convex Hull, and Length-Width scores fall within the range of 0-1, with 0 being the least compact and 1 being the most compact. In comparison, a Schwartzberg score of 1 is the most compact and higher scores are increasingly less compact.

Brookhaven Redistricting Summary Statistics

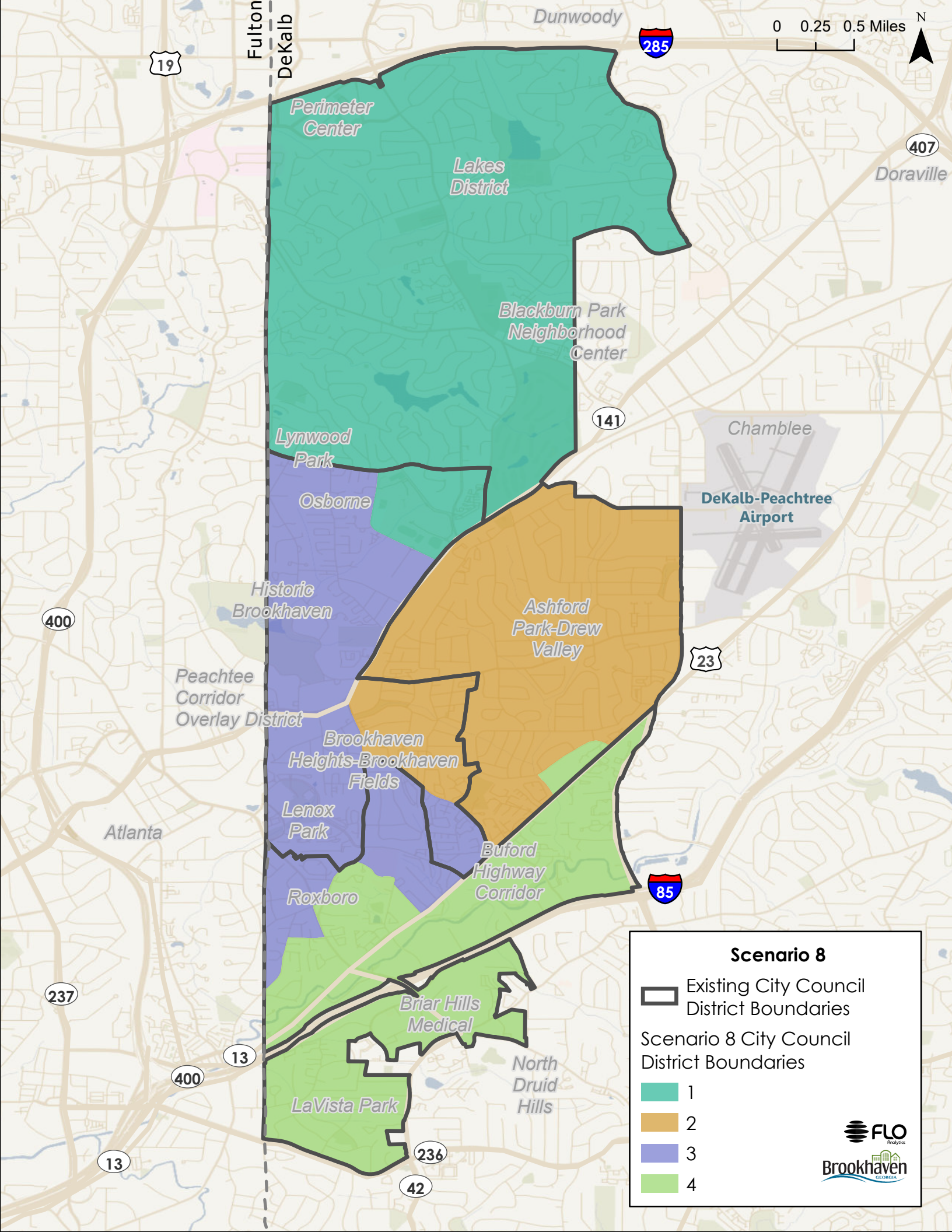
Scenario 8—DRAFT—Subject to change

04/26/2021



Metadata

Run Time Stamp: 2021-04-26 12:49:09
Workflow Directory: X:\F2039_Brookhaven\Projects\Alteryx\
District Scenario: File: gdb:X:\F2039_Brookhaven\Data\Modeling.gdb\|City_Council_Districts_Scenario_8



0 0.25 0.5 Miles



Fulton
DeKalb

Dunwoody



19

407

Doraville

Perimeter
Center

Lakes
District

Blackburn Park
Neighborhood
Center

141

Chamblee

DeKalb-Peachtree
Airport

Lynwood
Park

Osborne

400

Historic
Brookhaven

Ashford
Park-Drew
Valley

23

Peachtree
Corridor
Overlay District

Brookhaven
Heights-Brookhaven
Fields

Atlanta

Lenox
Park

Buford
Highway
Corridor



Roxboro

237

13

Briar Hills
Medical

North
Druid
Hills

400

LaVista Park

236

13

42

Scenario 8

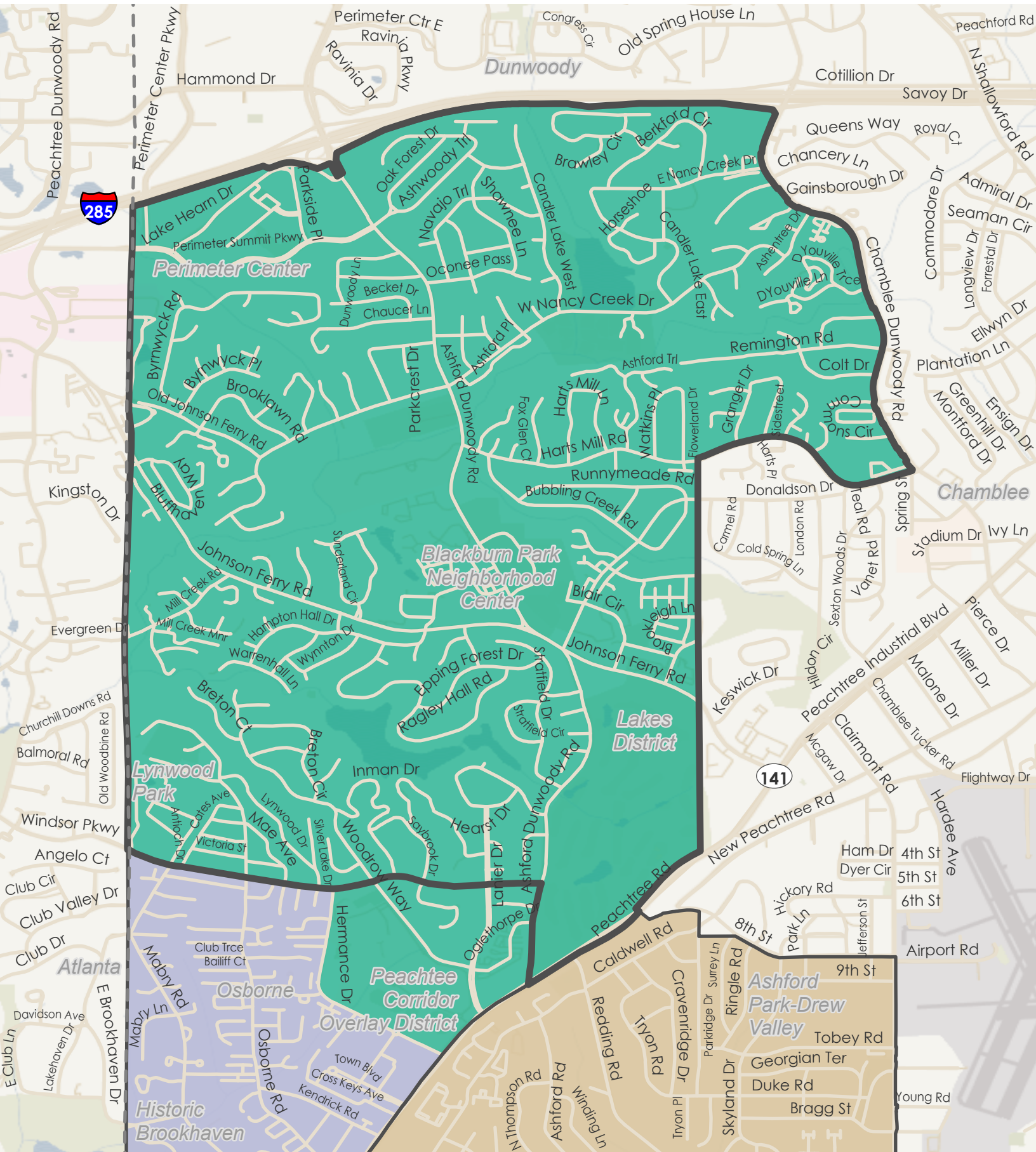
Existing City Council
District Boundaries

Scenario 8 City Council
District Boundaries

- 1
- 2
- 3
- 4




City of Brookhaven: District 1



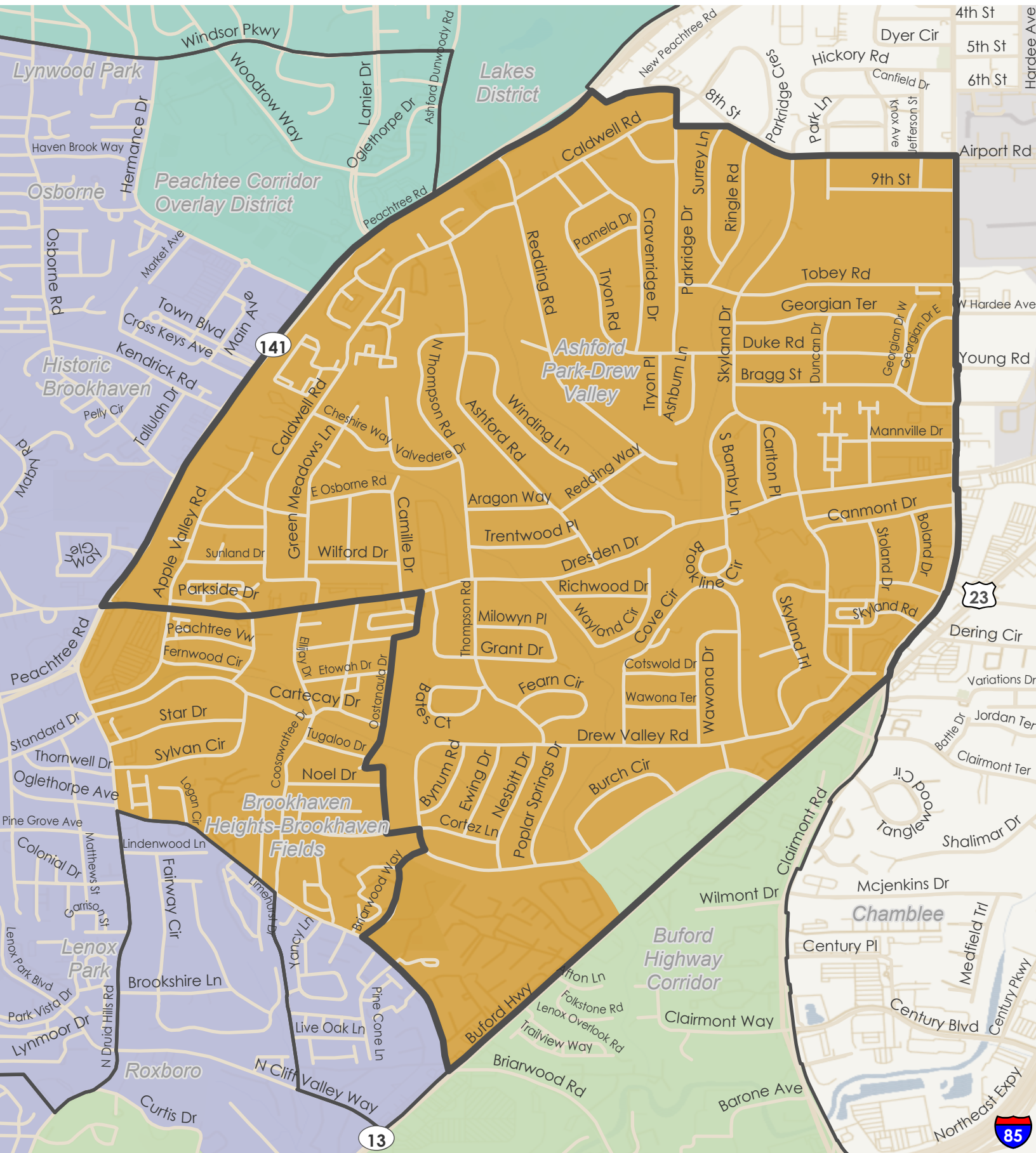
Existing City Council District Boundaries

Scenario 8 City Council District Boundaries

- 2
- 3
- 4



City of Brookhaven: District 2



 Existing City Council District Boundaries


 Scenario 8 City Council District Boundaries

 2

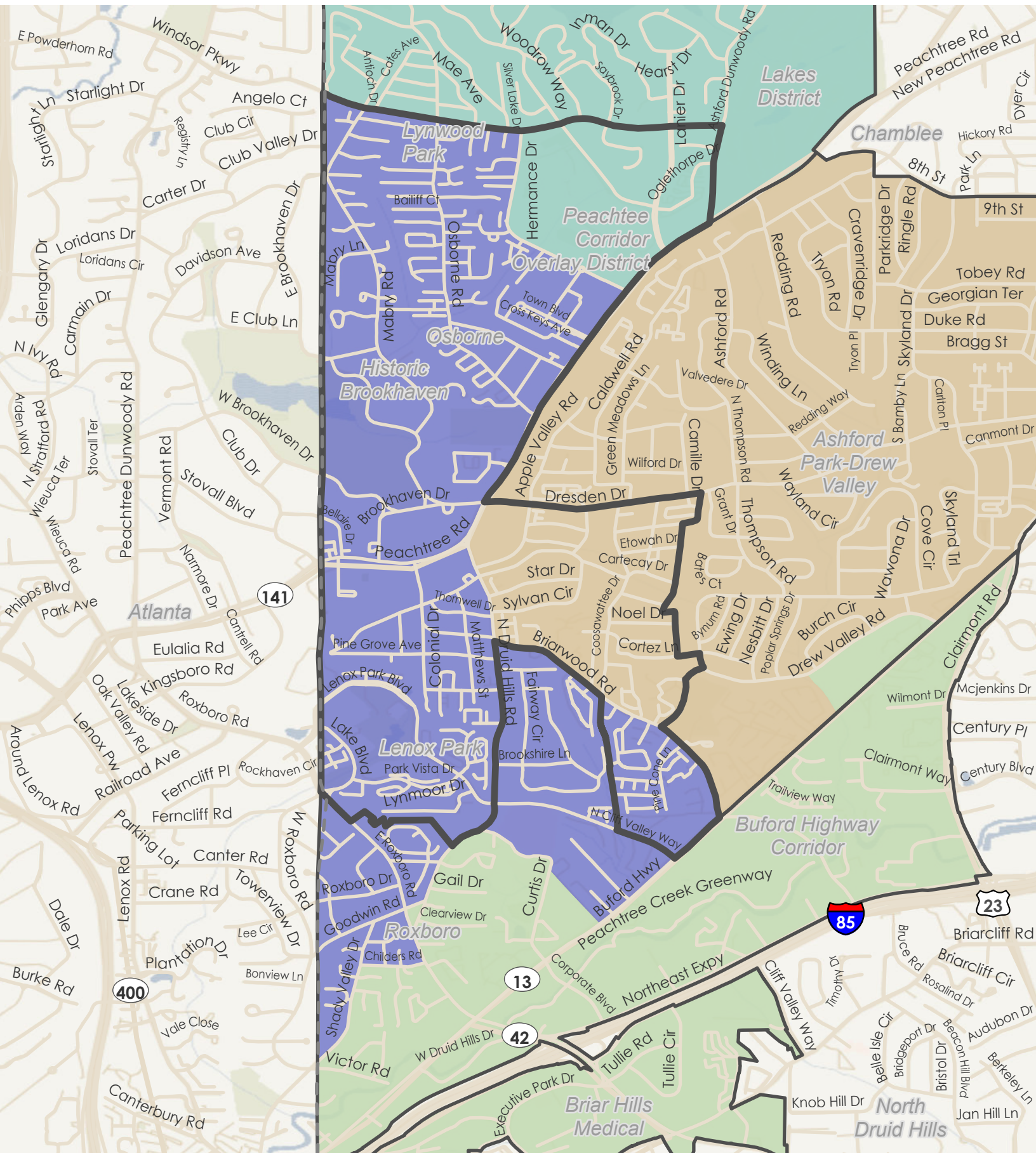
 3

 4

 1



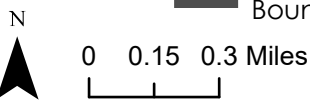
City of Brookhaven: District 3



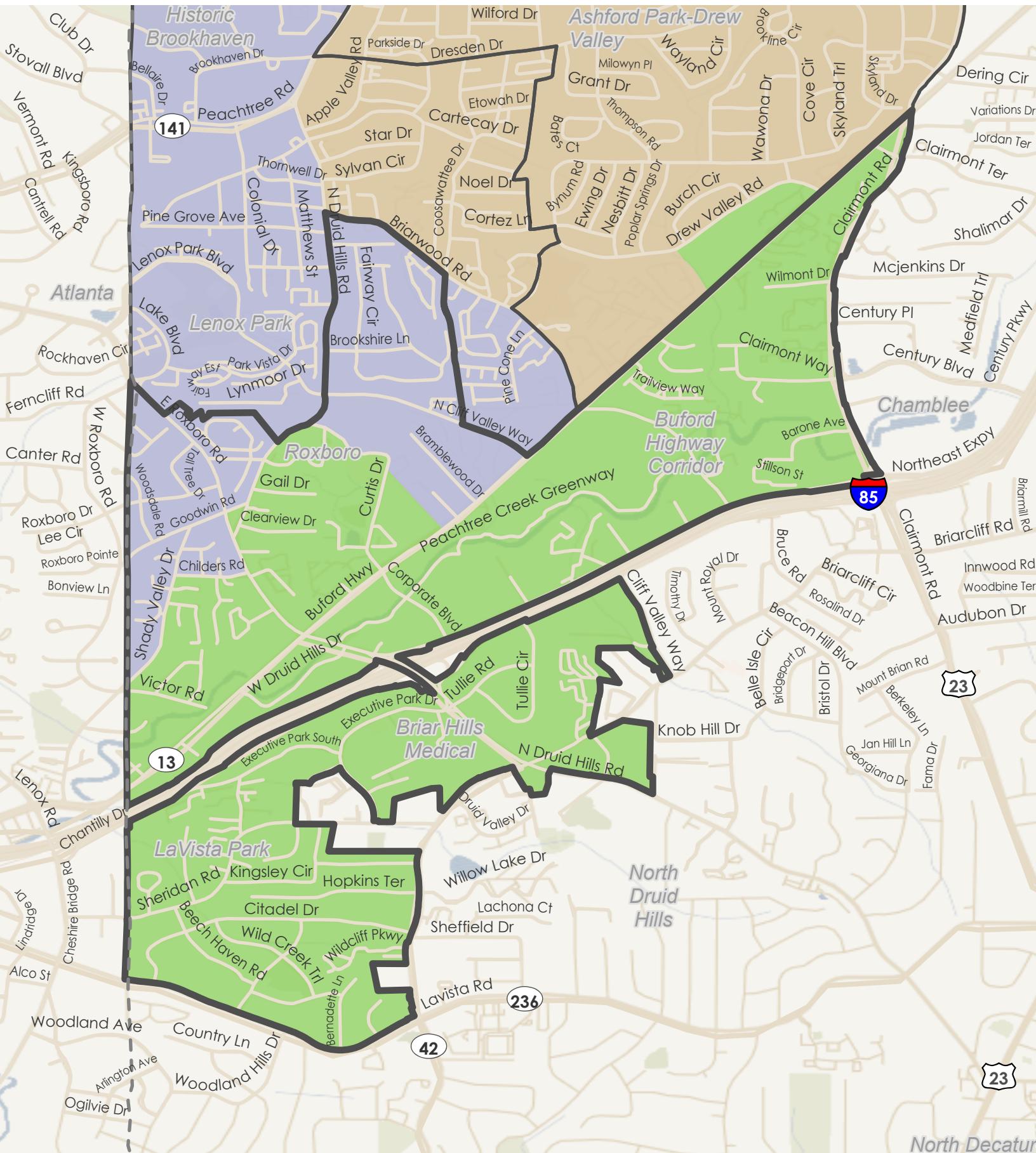
Existing City Council District Boundaries

Scenario 8 City Council District Boundaries

- 2
- 3
- 4



City of Brookhaven: District 4



 Existing City Council District Boundaries

 Scenario 8 City Council District Boundaries

-  2
-  3
-  4

0 0.14 0.27 Miles

